

Site Notices

NOTICE OF BASIC ASSESSMENT PROCESS PUBLIC PARTICIPATION PROCESS

MOEDING SOLAR PV FACILITY, NORTH WEST

Project Name: Moeding Solar PV Facility, North West Province

Applicant: Moeding Solar (Pty) Ltd

Proposed Activity: The construction of a solar PV (photovoltaic) energy facility, with a contracted capacity of up to 100MW. The development footprint for the facility will be ~300ha and will include the following infrastructure:

- » Arrays of PV panels with a capacity of up to 100MW.
- » Mounting structures to support the PV panels.
- » Cabling between the project components, to be laid underground where practical.
- » On-site inverters.
- » An on-site substation to facilitate connection between the PV facility and the Eskom grid.
- » A new 132kV power line between the on-site substation and the Eskom grid connection point.
- » Battery storage with up to 6 hours of storage capacity.
- » Offices and workshop areas for maintenance and storage.
- » Temporary laydown areas.
- » Internal access roads and fencing around the development area.

Location: The project site is ~8km south of Vryburg, within the Naledi Local Municipality and Dr Ruth Segomotsi Mompati District Municipality in the North West Province. The site falls within the Vryburg Renewable Energy Development Zone (REDZ).

Properties affected by the development of the solar energy facility:

- » Portion 1 of the Farm Champions Kloof 731;
- » Portion 4 and the Remaining Extent of Portion 3 of the Farm Waterloo 730.

Properties affected by the power line corridor:

- » Remaining Extent of the Farm Rosendal 673;
- » Portion 4 and the Remaining Extent of Portion 3 of the Farm Waterloo 730.

Basic Assessment Process: In terms of Sections 24 and 24D of the National Environmental Management Act (No 107 of 1998), as read with Government Notice R324 – R327, as amended, Environmental Authorisation is required for the project. As the project site is located within a REDZ, a Basic Assessment (BA) process is required to be undertaken in accordance with GN114 (February 2018). Savannah Environmental is undertaking the required environmental assessment and public participation process.

To obtain further information and register on the project database, please submit your name, contact information and interest in the project to:

Rozanne Els at Savannah Environmental

P.O. Box 148, Sunninghill, 2157

Tel: 011 656 3237

Fax: 086 684 0547

Email: publicprocess@savannahsa.com

Website: www.savannahsa.com

savannah
environmental

PROOF OF SITE NOTICES (Date placed: 06 August 2018)



Figure 1: Site notice placed on the boundary fence of Portion 4 of the Farm Waterloo 730 along the N18 National Road (27°03'10.40"S; 24°45'16.00"E).

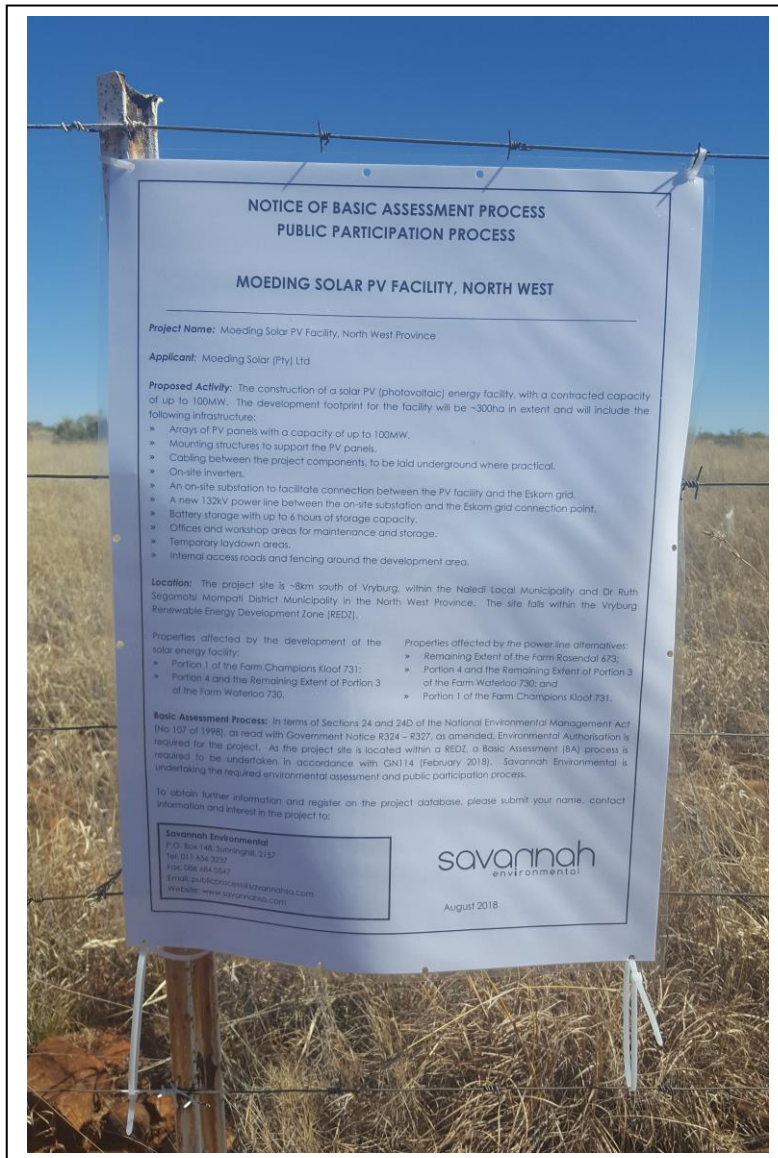


Figure 2: Site notice placed on the boundary fence of Remaining Extent of Farm Rosendal 673 (27°00'34.10"S; 24°44'59.90"E).

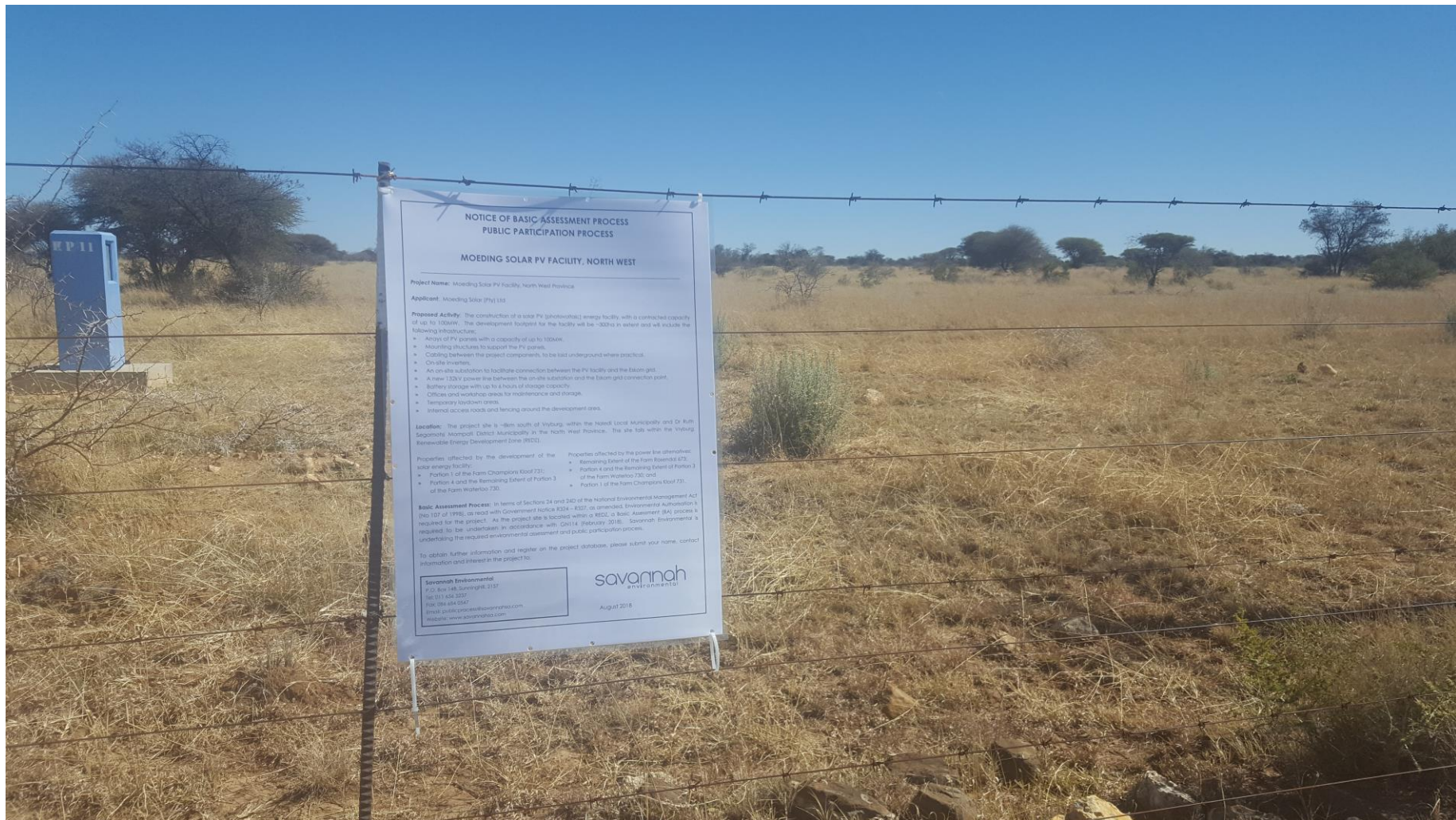


Figure 3: Site notice placed on the boundary fence of the Portion 1 of the Farm Champions Kloof 731 (27°04'12.07"S; 24°45'20.50"E).



Figure 4: Site notice placed on the boundary fence of the Remaining Extent of Portion 3 of the Farm Waterloo 730 along the N18 National Road (27°01'24.20"S; 24°45'13.70"E).

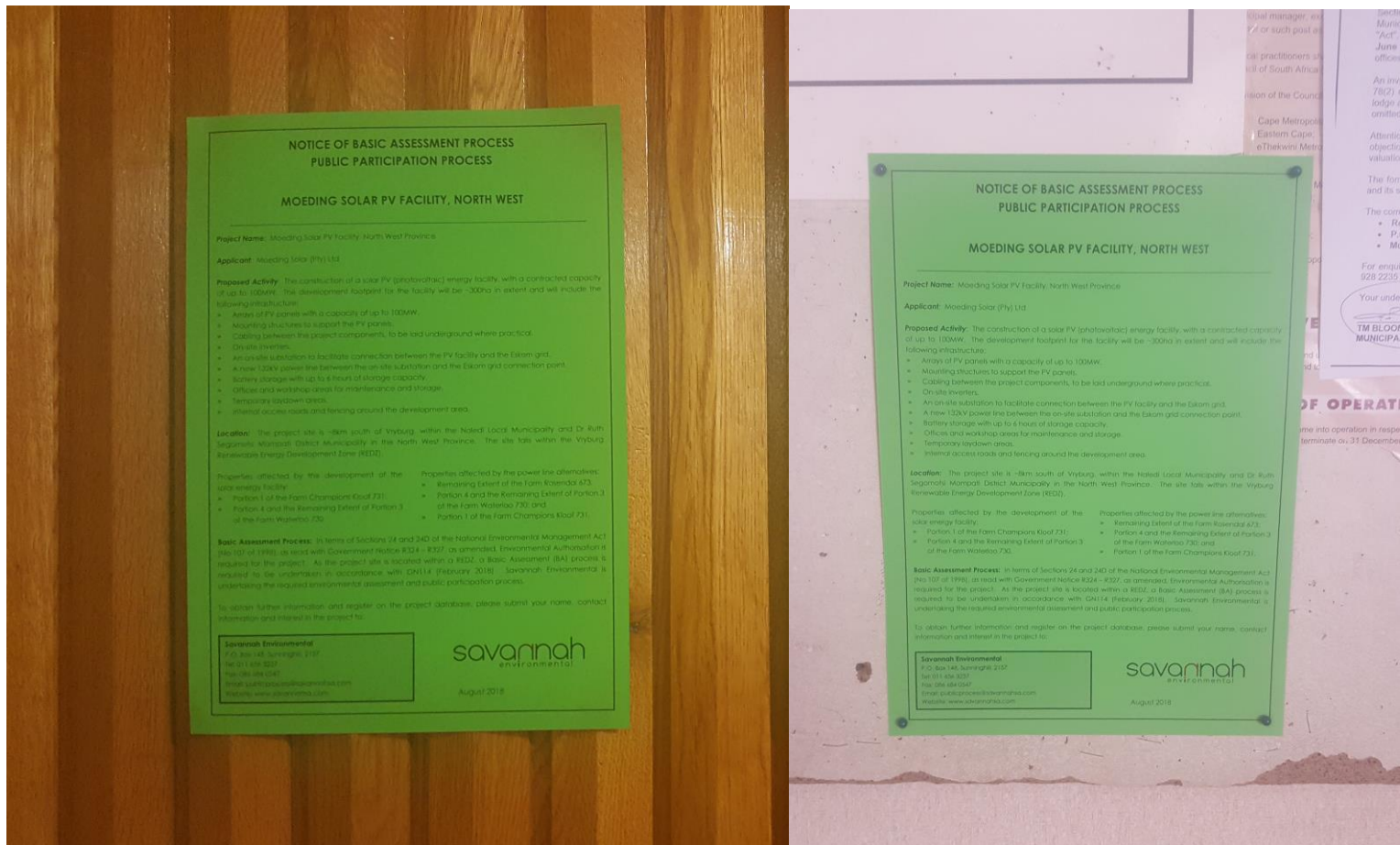


Figure 5: Notices placed at the Naledi Local Municipality (26°57'28.52"S; 24°43'17.96"E).

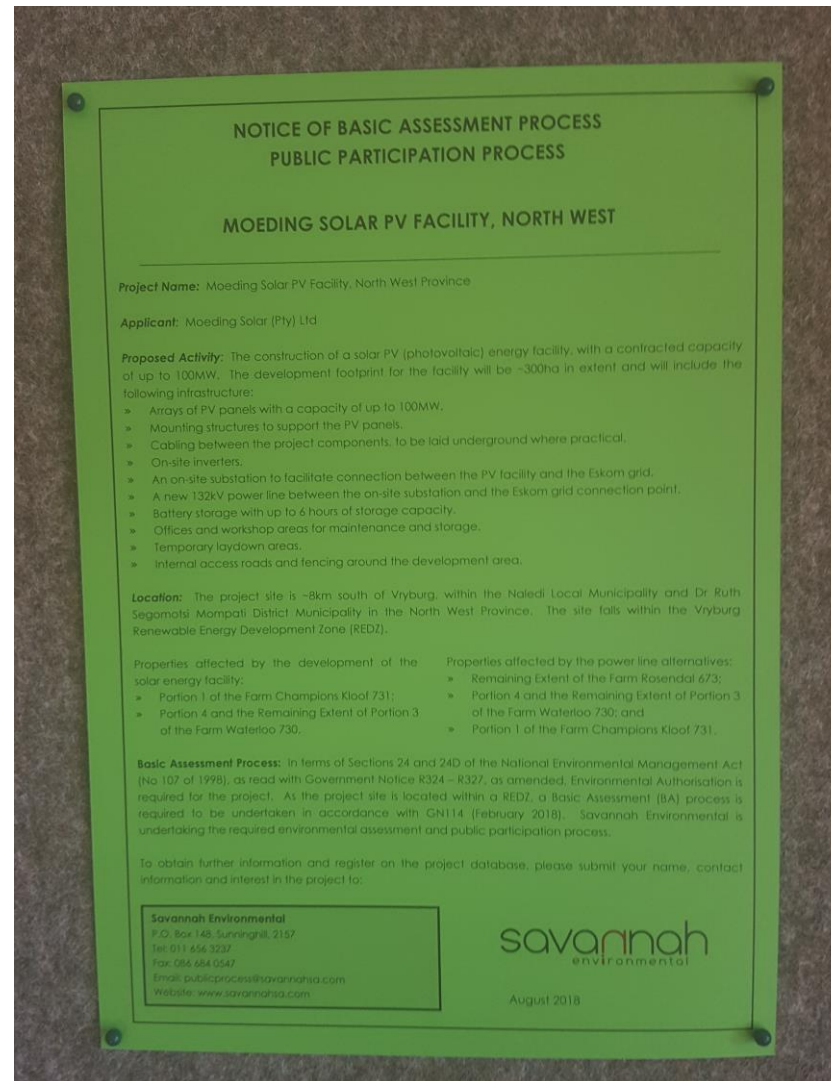


Figure 6: Notice placed at the Huhudi Public Library (26°58'29.64"S; 24°44'23.0"E).

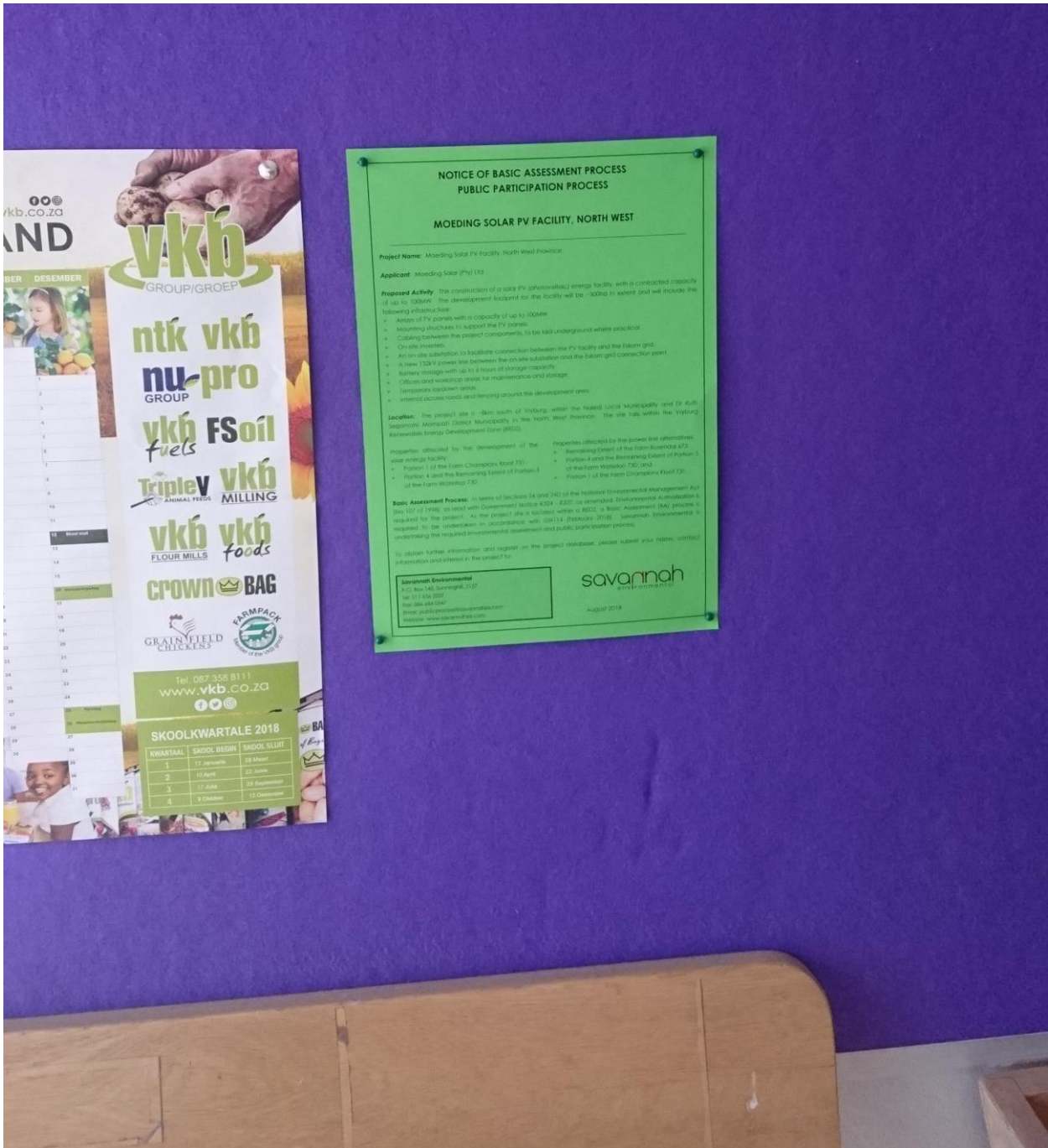


Figure 7: Notice placed at the Vryburg Public Library (26°57'22.92"S; 24°43'33.27"E)

Advertisements

(Basic Assessment Process)

NOTICE OF BASIC ASSESSMENT PROCESS PUBLIC PARTICIPATION PROCESS

MOEDING SOLAR PV FACILITY, NORTH WEST

Project Name: Moeding Solar PV Facility, North West Province

Applicant: Moeding Solar (Pty) Ltd

Proposed Activity: The construction of a solar PV (photovoltaic) energy facility, with a contracted capacity of up to 100MW. The development footprint for the facility will be ~300ha and will include the following infrastructure:

- » Arrays of PV panels with a capacity of up to 100MW.
- » Mounting structures to support the PV panels.
- » Cabling between the project components, to be laid underground where practical.
- » On-site inverters.
- » An on-site substation to facilitate connection between the PV facility and the Eskom grid.
- » A new 132kV power line between the on-site substation and the Eskom grid connection point.
- » Battery storage with up to 6 hours of storage capacity.
- » Offices and workshop areas for maintenance and storage.
- » Temporary laydown areas.
- » Internal access roads and fencing around the development area.

Location: The project site is ~8km south of Vryburg, within the Naledi Local Municipality and Dr Ruth Segomotsi Mompati District Municipality in the North West Province. The site falls within the Vryburg Renewable Energy Development Zone (REDZ).

Properties affected by the development of the solar energy facility:

- » Portion 1 of the Farm Champions Kloof 731;
- » Portion 4 and the Remaining Extent of Portion 3 of the Farm Waterloo 730.

Properties affected by the power line corridor:

- » Remaining Extent of the Farm Rosendal 673;
- » Portion 4 and the Remaining Extent of Portion 3 of the Farm Waterloo 730.

Basic Assessment Process: In terms of Sections 24 and 24D of the National Environmental Management Act (No 107 of 1998), as read with Government Notice R324 – R327, as amended, Environmental Authorisation is required for the project. As the project site is located within a REDZ, a Basic Assessment (BA) process is required to be undertaken in accordance with GN114 (February 2018). Savannah Environmental is undertaking the required environmental assessment and public participation process.

To obtain further information and register on the project database, please submit your name, contact information and interest in the project to:

Rozanne Els at Savannah Environmental

P.O. Box 148, Sunninghill, 2157

Tel: 011 656 3237

Fax: 086 684 0547

Email: publicprocess@savannahsa.com

Website: www.savannahsa.com

savannah
environmental

Children spoiled for Madiba Day



As part of the Madiba Day celebrations, the Tshimologo Men's Society of Section 25 gave school uniforms to the Thalefo Crech in the area. Here is Dido Seshibe, Ngisi, Farie Sebola and Jeanret James (principal) with the children and their donors.



On Friday (27 July) the Tshimologo Men's Society gave children of the Tshikiso creche in Extension 25 (yellow block) soup, sweets and uniforms for Madiba Day. The creche caters for 32 children from one month to five years. Here is Gottsmang Manasing (principal), Peggy Selomoeng (practitioner), Karabo Mathobe (practitioner), Sparks Gasmekwe, Tebogo Moshwong, Fani Sebola, Tapelo Kgethile, Prinske Sehole, Tuelo Mariri and Den Segelaho.



INVITATION TO TENDER CONSTRUCTION OF ACCESS ROADS IN IPELEGENG EXT B

BID No.	Description of Bid	CIDB Grading	Bid Fee	Evaluation Criteria	Compulsory Briefing session	Enquiries 053 953 2331
MAM2018-002	Construction of Access Roads in Ipelegeng Ext. B	GCE	R1000.00	80/20	08 Aug 2018 @ 10:00	Reflex Itumeleng

Bid documents with detailed bid specifications and detailed information are obtainable at the Traffic Department of the Mamusa Local Municipality, Schweizer-Reneke, 2780, from 10:00 on Wednesday, 08 August 2018. A non-refundable cash deposit for as stated above is required on collection of the bid documents.

All payments and deposits are to be made in the currency of the Republic of South Africa. Tender deposit must be paid in at the cashier of the Municipality quoting tender number as indicated above.

Sealed bids clearly marked with the project name and tender number must be placed in the tender box situated at the offices of the MAMUSA LOCAL MUNICIPALITY, 28 Schweizer Street, and SCHWEIZER-RENEKE, 2780, on or before 12:00 on Tuesday, 21 August 2018 at which time the bids will be opened in public.

No late bids will be accepted.

MAMUSA LOCAL MUNICIPALITY HAS OBLIGATED THE TENDERERS IN TERMS OF THE PROJECT SPECIFICATIONS, TO COMPLY WITH THE PRINCIPLE OF THE GOVERNMENT'S PREFERENTIAL PROCUREMENT POLICY FRAME WORK ACT.

Please note that it is a prerequisite of the Municipality that all service providers are to be registered on the National Treasury Central Supplier database. It must therefore be understood that only bids from suppliers registered on the National Treasury central supplier database (CSD) will be considered. The submissions of valid CSD Registration Report Summary is compulsory. Supplier Registration Application Forms are available from the Finance Department of the Municipality at 28 Schweizer Street, SCHWEIZER-RENEKE, 2780.

The MAMUSA LOCAL MUNICIPALITY does not bind itself to accept the lowest or any bid and the Municipality reserves the right to accept the whole or part of any bid and further reserves the right to re-advertise if it so wishes to. No reasons for the acceptance or rejection of any bid will be given.

Bids will be adjudicated according to the MAMUSA LOCAL MUNICIPALITY'S Supply Chain Management Policy, the Preferential Procurement Policy Framework Act (Act 5 of 2002) and the Preferential Procurement Regulations, 2011, as well as the Broad Base Black Economic Empowerment Act (Act 53 of 2003).

Municipal Manager
Mamusa Local Municipality Building
28 Schweizer Street,
Schweizer-Reneke
2780

NOTICE OF BASIC ASSESSMENT PROCESS PUBLIC PARTICIPATION PROCESS MOEDING SOLAR PV FACILITY, NORTH WEST

Project Name: Moeding Solar PV Facility, North West Province
Applicant: Moeding Solar (Pty) Ltd
Proposed Activity: The construction of a solar PV (photovoltaic) energy facility, with a contracted capacity of up to 100MW. The development footprint for the facility will be ~300ha and will include the following infrastructure:

- Arrays of PV panels with a capacity of up to 100MW.
- Mounting structures to support the PV panels.
- Cabling between the project components, to be laid underground where practical.
- On-site inverters.
- An on-site substation to facilitate connection between the PV facility and the Eskom grid.
- A new 132kV power line between the on-site substation and the Eskom grid connection point.
- Battery storage with up to 6 hours of storage capacity.
- Offices and workshop areas for maintenance and storage.
- Temporary laydown areas.
- Internal access roads and fencing around the development area.

Location: The project site is ~8km south of Vryburg, within the Naledi Local Municipality and Dr Ruth Segomotsi Mompati District Municipality in the North West Province. The site falls within the Vryburg Renewable Energy Development Zone (REDZ).

Properties affected by the development of the solar energy facility:

- Portion 1 of the Farm Champions Kloof 731;
- Portion 4 and the Remaining Extent of Portion 3 of the Farm Waterloo 730.

Properties affected by the power line corridor:

- Remaining Extent of the Farm Rosendal 473;
- Portion 4 and the Remaining Extent of Portion 3 of the Farm Waterloo 730.

Basic Assessment Process: In terms of Sections 24 and 24D of the National Environmental Management Act (No 107 of 1998), as read with Government Notice R324 - R327, as amended, Environmental Authorisation is required for the project. As the project site is located within a REDZ, a Basic Assessment (BA) process is required to be undertaken in accordance with GNT14 (February 2018). Savannah Environmental is undertaking the required environmental assessment and public participation process. To obtain further information and register on the project database, please submit your name, contact information and interest in the project to:

Rozanne Els of Savannah Environmental
P.O. Box 148, Sunninghill, 2157
Tel: 011 456 3237
Fax: 086 484 0547
Email: publicprocess@savannahsa.com
Website: www.savannahsa.com



GENERAL NOTICE

NORTH WEST DEPARTMENT OF RURAL, ENVIRONMENT AND AGRICULTURAL DEVELOPMENT

CONSULTATION PROCESS IN TERMS OF THE NATIONAL ENVIRONMENTAL MANAGEMENT: PROTECTED AREAS ACT, 2003 (ACT NO.57 OF 2003); INTENTION TO DECLARE TWO (2) NATURE RESERVES

Notice is hereby given by the Member of the Executive Council (MEC) for the Department of Rural, Environment and Agricultural Development in the North West Province, Ms. Manketsi Thipe, in terms of section 13(1) of the National Environmental Management: Protected Areas Act, 2003 (Act No. 57 of 2003) of the:

Intention to declare **Bloemhof Dam Nature Reserve** and **Wolwepoort Nature Reserve** in terms of Section 23(a)(i) of the National Environmental Management: Protected Areas Act (2003).

Members of the public are hereby invited to submit written representations and/or objections to the notice of the proposed declaration of the mentioned protected areas within 60 days of its publication. Submissions must be lodged with: The Director: Biodiversity Management, Department of Rural, Environment & Agricultural Development, Private Bag 82025, NWABATHO, 2735, by telephone: (081) 389 5777, or e-mail to jiregad@nwag.gov.za

Details of the areas are available in the department's offices. Further enquiries regarding the directed to Mr Vukile Masuku at 018-389-5566.

HONOURABLE MANKETSI THIBE
MEMBER OF EXECUTIVE COUNCIL
DATE: 26/05/2018



"Together we move Bokone Bophirima forward"

BAR Availability for Review & Comment

NOTICE OF BASIC ASSESSMENT AND PUBLIC PARTICIPATION PROCESS AVAILABILITY OF THE BASIC ASSESSMENT REPORT FOR COMMENT

MOEDING SOLAR PV FACILITY, NORTH WEST PROVINCE

Project Name: Moeding Solar PV Facility, North West Province

Applicant: Moeding Solar (Pty) Ltd

Proposed Activity: The development of a photovoltaic (PV) solar energy facility, and associated infrastructure with a contracted capacity of up to 100MW which will include multi arrays (static or tracking) of solar panels, an on-site substation, a 132kV power line to connect to the electricity grid), access roads and laydown areas.

Location: The project site is located ~8km south of Vryburg, within the Naledi Local Municipality and the Dr Ruth Segomotsi Mompati District Municipality in the North West Province. The site falls within Zone 6 of the Renewable Energy Development Zones (REDZ), which is known as the Vryburg REDZ. The solar energy facility is proposed to be developed on the Portion 1 of the Farm Champions Kloof 731, Portion 4 and the Remaining Extent of Portion 3 of the Farm Waterloo 730. Two power line alternatives are being considered:

- » direct connection to the existing Mookodi MTS located on Remaining Extent of the Farm Rosendal 673; and
- » a turn-in turn-out connection into the Mookodi - Magopela 132kV power line (to be constructed along the eastern boundary of the project site).

Basic Assessment Process: In terms of Sections 24 and 24D of the National Environmental Management Act (No 107 of 1998), as read with Government Notice R324 – R327, as amended, Environmental Authorisation is required for the project. As the project site is located within a REDZ, a Basic Assessment (BA) process is required to be undertaken in accordance with GN114 (February 2018). Savannah Environmental is undertaking the required environmental assessment and public participation process.

Basic Assessment Report Available for Review and Comment from 16 January 2019 to 15 February 2019. The BA Report can be viewed at the Huhudi and Vryburg Public Libraries or downloaded from Savannah Environmental's website: www.savannahsa.com. The due date for written comment to the contact below is **15 February 2019**.

To obtain further information and register on the project database, please submit your name, contact information and interest in the project to:

Nicolene Venters of Savannah Environmental

P.O. Box 148, Sunninghill, 2157

Tel: 011 656 3237 / Fax: 086 684 0547

Email: publicprocess@savannahsa.com

Website: www.savannahsa.com

savannah
environmental

TEARSHEET

TO BE INCLUDED IN THE FINAL BASIC ASSESSMENT
REPORT