

APPENDIX C3
SITE NOTICES AND NEWSPAPER
ADVERTISEMENTS

SITE NOTICES

NOTICE OF BASIC ASSESSMENT PROCESS PUBLIC PARTICIPATION PROCESS

RIPPONN WIND FARM, EASTERN CAPE PROVINCE

Project Name: Ripponn Wind Farm, Eastern Cape Province

Applicant: Ripponn (Pty) Ltd

Proposed Activity: The development of a wind farm with a contracted capacity of up to 324MW which will include up to 36 wind turbines and associated infrastructure including a collector substation, 132kV power line, access roads (gravel in nature), concrete foundations and hardstands, laydown areas, cabling to be laid underground where practical, temporary concrete batching plant, staff accommodation, and operation and maintenance buildings.

Location: The project site is located between Somerset East and Makhanda, approximately 37km south-east of Somerset East, within the Blue Crane Route Local Municipality and the Sarah Baartman District Municipality in the Eastern Cape Province. The site falls within Focus Area 3 of the Renewable Energy Development Zones (REDZ), which is known as the Cookhouse REDZ.

Eight (8) properties comprise the wind farm project site: Remaining Extent of Farm No 381, Remaining Extent of Farm Wilton No 409, Portion 7 of Farm No 381, Remaining Extent of Farm Hartebeest Kuil No 220, Portion 1 of Farm Hartebeest Kuil No 220, Portion 2 of Farm Haartebeestkuil No 220, Portion 2 of Farm No 230, Remaining Extent of Portion 4 (Pruim Plaas) of Farm Draai Hoek No 221.

Basic Assessment Process: In terms of Sections 24 and 24D of the National Environmental Management Act (No 107 of 1998), as read with Government Notice R324 – R327, as amended, Environmental Authorisation is required for the project. As the project site is located within a REDZ, a Basic Assessment (BA) process is required to be undertaken in accordance with GNR114 (February 2018). Savannah Environmental is undertaking the required environmental assessment and public participation process.

To obtain further information and register on the project database, please submit your name, contact information and interest in the project to:

Nicolene Venter of Savannah Environmental

P.O. Box 148, Sunninghill, 2157

Tel: 011 656 3237

Mobile: 060 978 8396

Fax: 086 684 0547

Email: publicprocess@savannahsa.com

Website: www.savannahsa.com

savannah
environmental

November 2020

KENNISGEWING VAN 'N BASIESE EVALUERINGSPROSES OPENBARE DEELNAMEPROSES

RIPPONN WINDPLAAS, OOS-KAAPPROVINSIE

Projeknaam: Ripponn Windplaas, Oos-Kaapprovinsie

Applikant: Ripponn (Edms.) Bpk.

Beoogde aktiwiteit: Die ontwikkeling van 'n windplaas met 'n gekontrakteerde vermoë van hoogstens 324 MW, wat tot 36 windturbines en verwante infrastruktuur sal insluit, met insluiting van 'n kollektorsubstasie, 132 kV kraglyn, toegangspaaie (gruis van aard), betonfondasies en vasteblaaie, stapelwerfgebiede, kables wat ondergronds gelê moet word waar prakties moontlik, tydelike betonlotaanleg, personeelverblyf en bedryfs- en instandhoudingsgeboue.

Ligging: Die projekterrein is geleë tussen Somerset-Oos en Makhandia, sowat 37 km suidoos van Somerset-Oos in die Bloukraanvoëlroete Plaaslike Munisipaliteit en die Sarah Baartman Distriksmunisipaliteit in die Oos-Kaapprovinsie. Die terrein is in Fokusgebied 3 van die Hernubare Kragontwikkelingsones (REDZ), wat bekendstaan as die Cookhouse REDZ.

Die windplaasprojek beslaan agt (8) eiendomme: Die Restant van Plaasno. 381, Restant van die plaas Wilton No. 409, Gedeelte 7 van Plaasno. 381, Restant van die plaas Hartebeest Kuil No. 220, Gedeelte 1 van die plaas Hartebeest Kuil No. 220, Gedeelte 2 van die plaas Haartebeestkuil No. 220, Gedeelte 2 van Plaasno. 230 en Restant van Gedeelte 4 (Pruim Plaas) van die plaas Draai Hoek No. 221.

Basiese Evalueringsproses: Ingevolge Artikel 24 en 24D van die Nasionale Wet op Omgewingsbestuur (Wet 107 van 1998), saamgelees met Staatskennisgewing R324 tot R327, soos gewysig, moet 'n Omgewingsmagtiging vir die projek onderneem word. Aangesien die projekterrein in 'n REDZ geleë is, moet 'n Basiese Evalueringsproses (BE) ingevolge Staatskennisgewing R114 (Februarie 2018) onderneem word. Savannah Environmental onderneem die vereiste omgewingsevaluering en openbare deelnameproses.

Ten einde meer inligting te bekom en om op die projek se databasis te registreer, verstrek asseblief u naam, kontakbesonderhede en belang by die projek aan:

Nicolene Venter van Savannah Environmental

Posbus 148, Sunninghill, 2157

Tel: 011 656 3237

Selfoon: 060 978 8396

Faks: 086 684 0547

E-pos: publicprocess@savannahsa.com

Webwerf: www.savannahsa.com



November 2020

PROOF OF SITE NOTICES (Date placed: Saturday, 05 December 2020)



Site Notice #1: Placed at an access road to Portion 7 of the Farm Wellington Grove 381
Co-ordinates: 33° 1'55.70"S & 25°39'38.74"E





Site Notice #2: Placed at an access road between the R335 and N10 to Remainder and Portion 2 of the Farm Wellington Grove 381
Co-ordinates: 33° 4'22.79"S & 25°37'29.53"E





Site Notice #3: Placed along the gravel road between the R335 and N10, along the Klein-Visrivier for the properties Remainder, Portion 7 and Portion 2 of the Farm Wellington Grove 381
Co-ordinates: 33° 5'29.69"S & 25°46'4.12"E






Site Notice #4: Placed along the gravel road between the R335 and N10, along the Klein-Visrivier for the properties Remainder, Portion 7 and Portion 2 of the Farm Wellington Grove 381

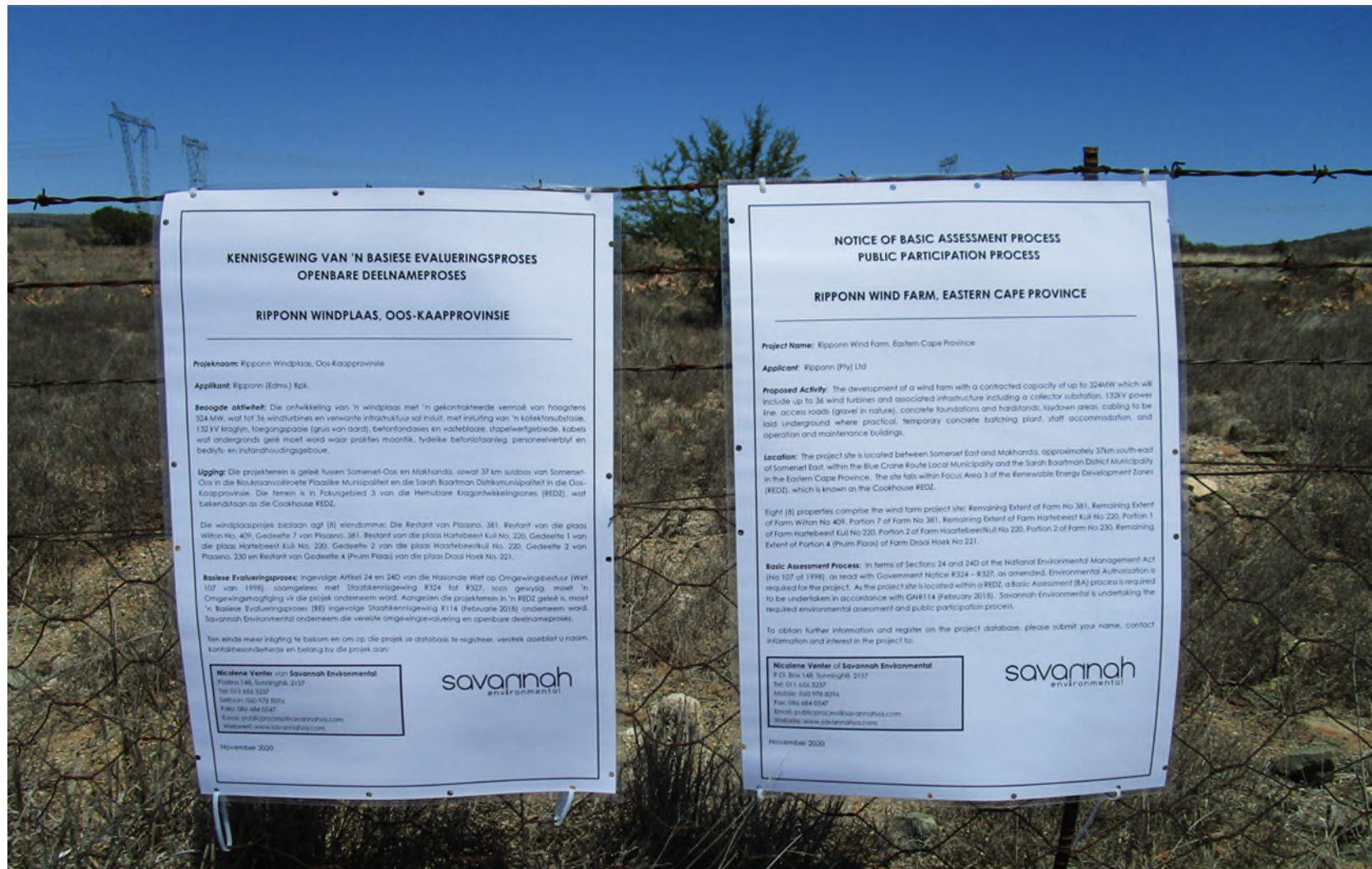
Co-ordinates: 33° 6'4.07"S & 25°48'7.81"E






Site Notice #5: Placed at the boundary fence along the N10 of Portion 21 of the Farm Draai Hoek 221
Co-ordinates: 33° 0'44.96"S & 25°48'59.18"E






Site Notice #6: Placed along the N10 along the boundary fence of Remainder Portion 2 of the Farm Hartebeest Kuil 220
Co-ordinates: 32°59'40.19"S & 25°48'51.98"E






Site Notice #7: Placed along the N10 on the boundary fence of Portion 1 of the Farm Bloemhof 166
Co-ordinates: 32°59'40.14"S & 25°48'53.20"E





Site Notice #9: Placed along the gravel road south of Middleton (west of the N10) at a boundary fence to Remaining Extent of the Farm Hartebeest Kuil 220
Co-ordinates: 32°58'3.07"S & 25°46'59.95"E






PROCESS NOTICES

PROOF OF PROCESS NOTICES (Date placed: Thursday, 03 December 2020)

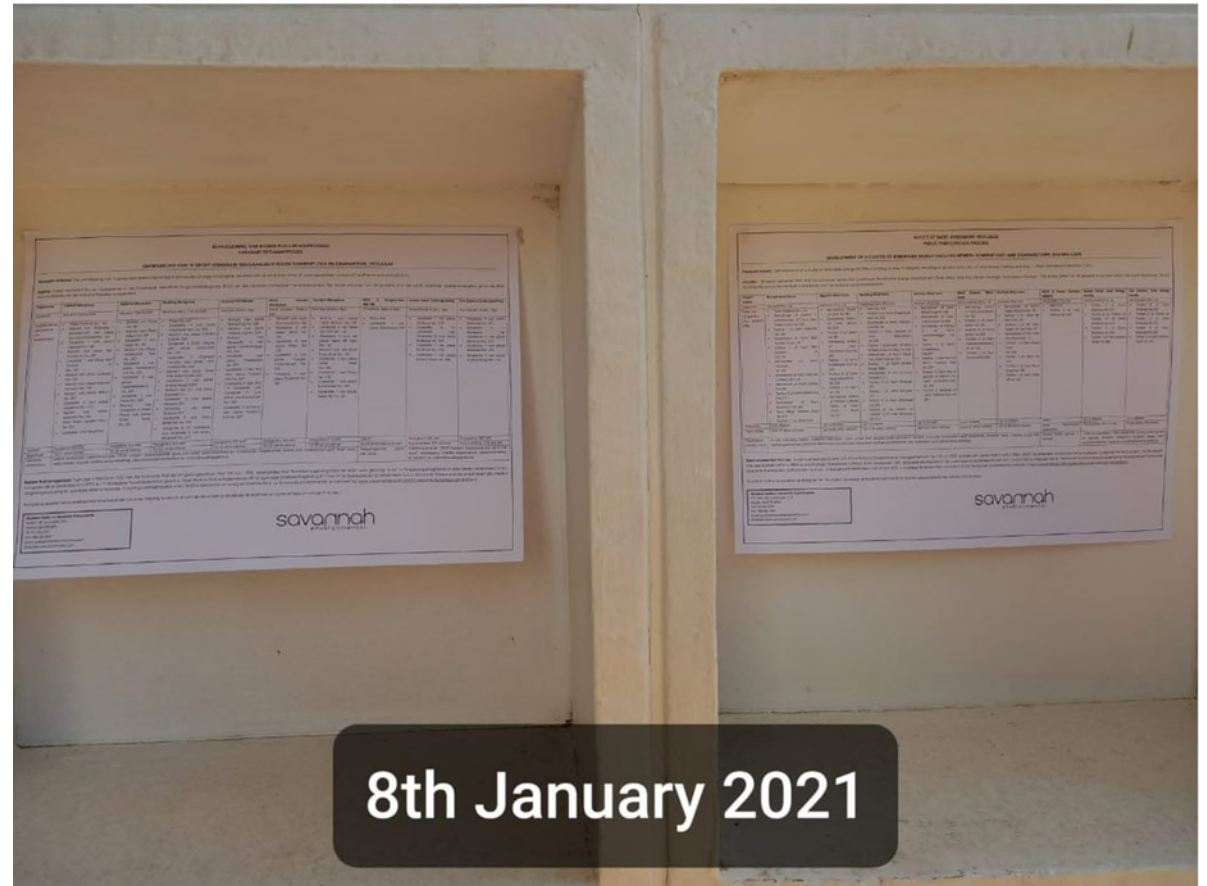

LANGENHOVEN LIBRARY – SOMERSET EAST








DR NGCIPE LIBRARY – SOMERSET EAST



W D LIBRARY – SOMERSET EAST



Eastern Cape Cluster Development process notices placed: 03 December 2020

MAKHANDA LIBRARY





Ms Zodwa Nikaelo
Librarian

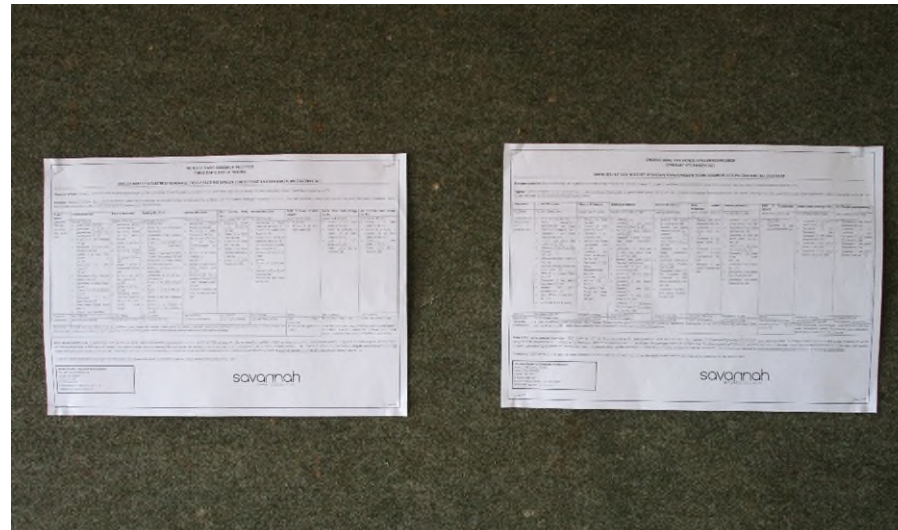




DUNA PUBLIC LIBRARY







EXTENSION 6 PUBLIC LIBRARY





NEWSPAPER ADVERTISEMENTS

Basic Assessment and Public Participation Process
Advertisements

**NOTICE OF BASIC ASSESSMENT PROCESSES
PUBLIC PARTICIPATION PROCESS**

DEVELOPMENT OF A CLUSTER OF RENEWABLE ENERGY FACILITIES BETWEEN SOMERSET EAST AND GRAHAMSTOWN, EASTERN CAPE

Proposed Activity: Development of a cluster of renewable energy facilities consisting of nine (9) projects, including six (6) wind farms, two (2) solar energy facilities and one (1) Main Transmission Substation (MTS).

Location: Between Somerset East and Grahamstown within the Cookhouse Renewable Energy Development Zone (REDZ) and the Eastern Strategic Transmission Corridor. The entire extent of the projects is located within the Sarah Baartman District Municipality and within the Blue Crane Route and the Makana Local Municipalities.

Project Name	Hamlett Wind Farm	Ripponn Wind Farm	Redding Wind Farm	Aeolus Wind Farm	Wind Garden Wind Farm	Fronteer Wind Farm	REDZ 3 Power Corridor 400MTS	Solaris Fields Solar Energy Facility	Sun Garden Solar Energy Facility
Applicant	Hamlett (Pty) Ltd	Ripponn (Pty) Ltd	Redding Wind (Pty) Ltd	Aeolus (Pty) Ltd	Wind Garden (Pty) Ltd	Fronteer (Pty) Ltd	Wind Relic (Pty) Ltd	Solaris Fields (Pty) Ltd	Sun Garden (Pty) Ltd
Affected properties (i.e. project site)	<ul style="list-style-type: none"> » Farm Vaalkop No 164 » Remainder of Portion 1 (Middlevale) of Farm Van Aardts Kraal No 163 » Portion 1 of Farm Jaskraal No 160 » Remainder of Farm Riet Fontein A No 159 » Portion 1 of Farm Riet Fontein A No 159 » Remainder of Farm Jaskraal No 160 » Remainder of Farm Nieuwe Grond A No 129 » Remainder of Farm Wilton No 409 » Portion 2 of Farm Middleton No 219 » Remainder of Farm Bloemhof No 166 » Farm Wilde Honden Kloof No 216 » Portion 1/166 Bloemhof 	<ul style="list-style-type: none"> » Remaining Extent of Farm No 381 » Remaining Extent of Farm Wilton No 409 » Portion 7 of Farm No 381 » Remaining Extent of Farm Hartebeest Kuil No 220 » Portion 1 of Farm Hartebeest Kuil No 220 » Portion 2 of Farm Haartebeestkuil No 220 » Portion 2 of Farm No 230 » Remaining Extent of Portion 4 (Pruim Plaas) of Farm Draai Hoek No 221 	<ul style="list-style-type: none"> » Farm No 369 » Portion 2 of Farm Shepherds Rest No 272 » Remainder of Farm Varkens Kuil No 269 » Portion 3 (Vlak Leegte) of Farm Driefontein No 259 » Portion 1 (Opmeet Fontein) of farm Gras Fonteyn No 258 » Remainder of Farm Draai Van Klein Visrivier 254 » Portion 1 of Farm Bothas Hoop 358m » Remainder of 271 of Farm Request 271 » Portion 2 of Farm Request 271 » Portion 1 of Farm Request 271 » Portion 9 of Farm Britzkraal No 253 » Portion 8 (a Portion of Portion 7) of Farm Britzkraal No 253 	<ul style="list-style-type: none"> » Remainder of Farm Brand Rug No 268 » Remainder of Farm Varkens Kuil No 269 » Remainder of Portion 3 of Farm Commadagga No 266 » Portion 1 of Farm Vaalkdrans No 299 » Portion 1 Glen Roy of Farm Varkens Kuil No 269 » Portion 3 Glen Roy a portion of Portion 1 of Farm Modderfontein No 302 » Portion 2 Spitzkop of Farm Varkens Kuil No 269 	<ul style="list-style-type: none"> » Remaining Extent of Farm Brackkloof No 183 » Portion 5 of Farm Hilton No 182 » Portion 8 of Farm Hilton No 182 » Portion 4 of Farm Vandermerweskraal No 132 » Portion 1 of Farm Thursford No 183 	<ul style="list-style-type: none"> » Remainder of Farm Table Hill Farm No 187 » Portion 2 of Table Hill Farm No 187 » Portion 3 of the Farm Table Hill Farm No 187 » Remainder of the Farm Hounshow No 131 » Portion 1 of Farm Draai No 184 » Portion 1 of Farm No 132 » Portion 1 of Farm Burnt Kraal No 189 » Portion 1 of Farm Table Hill No 187 	<ul style="list-style-type: none"> » Farm 434 » Portion 3 of Farm Driefontein 259 	<ul style="list-style-type: none"> » Portion 9 of Farm Britzkraal No 253 » Portion 8 (a Portion of Portion 7) of Farm Britzkraal No 253 » Portion 7 of Farm Britzkraal No 253 » Portion 1 of Farm Bothas Hoop No 358 	<ul style="list-style-type: none"> » Portion 9 of Farm Britzkraal No 253 » Portion 8 (a Portion of Portion 7) of Farm Britzkraal No 253 » Portion 7 of Farm Britzkraal No 253 » Portion 1 of Farm Bothas Hoop No 358
Capacity	Up to 333MW	Up to 324MW	Up to 576MW	Up to 297MW	Up to 264MW	Up to 213MW	400kV	Up to 300MW	Up to 300MW
Technology	Up to 37 wind turbines	Up to 36 wind turbines	Up to 64 wind turbines	Up to 33 wind turbines	Up to 47 wind turbines	Up to 38 wind turbines	Main Transmission Substation	Photovoltaic (PV) Panels	Photovoltaic (PV) Panels
Associated infrastructure	On-site switching station, collector substation, 132kV power line, access roads (gravel in nature), concrete foundations and hardstands, laydown areas, cabling to be laid underground where practical, temporary concrete batching plant, staff accommodation, and operation and maintenance buildings.						Access roads (gravel in nature)	Collector substation, 132kV power line, access roads (gravel in nature), inverters, temporary laydown areas, staff accommodation, Operation and Maintenance Buildings	

Basic Assessment Process: In terms of Sections 24 and 24D of the National Environmental Management Act (No 107 of 1998), as read with Government Notice R324 – R327, as amended, Environmental Authorisation is required for each project. As the project sites are located within a REDZ and a Strategic Transmission Corridor, Basic Assessment (BA) processes are required to be undertaken in accordance with GN113 and GN114 (February 2018). Savannah Environmental is undertaking the required environmental assessment and public participation process. A Background Information Document (BID) is available for review and comment on the Savannah Environmental website at www.savannahsa.com/public-documents/energy-generation/

To obtain further information and register on the project database and submit comments or queries, please refer to the contact information:

Nicolene Venter of Savannah Environmental
P.O. Box 148, Sunninghill, 2157
Mobile: 060 978 8396
Tel: 011 656 3237
Fax: 086 684 0547
Email: publicprocess@savannahsa.com
Website: www.savannahsa.com



● Board lacks civil society presence to ensure sustainable development, civic and eco-rights groups argue

Nuclear watchdogs rip into regulator

Guy Rogers
rogers@theherald.co.za

Environmental and civil rights watchdogs have raised concerns about the absence of civil society representation on the board of the National Nuclear Regulator, an element required by law.

Koeborg Alert Alliance representative Peter Becker said according to the National Nuclear Regulator (NNR) Act, one member of the board had to be a civil society representative.

"However, when the cabinet announced a new board for the regulator on August 5, no such representative was included.

"This lack of representation is contributing to the ongoing weak governance at the regulator, the role of which is to monitor regulations compliance to ensure safety and the prevention of nuclear accidents."

Wildlife and Environment Society Algoa Bay chair Gary Koekemoer said the legal requirement for civil society representation on the board of the nuclear regulator was an example of how to ensure SAs democracy balanced environmental and citizen interests with those of the state and industry.

"Sustainable development and collective stewardship requires citizen participation and this becomes key in the nuclear industry where the mismanagement of toxic

waste, for instance, has severe consequences for future generations."

Koekemoer said he had been actively involved, as part of NoPENuke, in protesting against Eskom's bid to build a nuclear reactor at Thyspunt, between Cape St Francis and Oyster Bay, and supporting groups like the Thyspunt Alliance in their opposition on environmental and heritage grounds.

That decade-long battle resulted in the national environment department's record of decision in 2017 that the project should rather proceed at Duynfontein in the Western Cape, adjacent to the existing Koeborg reactor.

He said when democracy came into effect in 1994 it had included excellent environmental legislation with checks and balances.

"But lately some of the regulations coming out of the department have been used as a rubber-stamp exercise where government and industry attempt to short-cut the process.

"We would hope that we have learnt from the state capture debacle that short cuts serve vested interests only and not the interests of citizens."

Thyspunt Alliance spokesperson Trudi Malan said the organisation had, in fact, raised the lack of civil society representation on the board of the regulator while they were opposing the Thyspunt bid.

"That was about three years

ago and all these years later we have still not heard back from them."

Southern African Faith Communities' Environment Institute (Safcei) executive director Francesca de Gasparis said the situation was unacceptable.

"Affected communities such as people living near Vaalputs, a radioactive waste dump in the Northern Cape, have the right to have a representative on the board who will represent their community and their interests for a safe and healthy environment.

"It is not right that mineral resources and energy minister Gwede Mantashe has not appointed a representative as stipulated in the Act."

Organisation Undoing Tax Abuse representative Liz McDaid said the organisation had also been trying without success to get answers from the authorities.

Makoma Lekalakala from Earthlife Africa Johannesburg said the organisation was concerned that the lack of a civil society representative on the regulator's board would mean no progress on cleaning up uranium-heavy toxic mine tailings around Johannesburg.

Becker noted that after Japan's 2011 Fukushima disaster, the International Atomic Energy Agency had recommended that nuclear regulators should be strengthened.

"Yet, according to the regulator's annual financial statements for 2018/2019, the gov-

PRIME PROPERTY: An aerial photograph of the Thyspunt area where Eskom had intended to build a nuclear reactor until its bid was quashed in 2017 by the environment department. The picture also shows the stone traps early Khoisan residents used to lay in the shallows to catch fish. Picture: THYSPUNT ALLIANCE



ernment grant was R16.5m, nearly 20% less than the R20m grant in 2010/2011, just before the Fukushima disaster."

The regulator's annual report also showed that more than one in 10 posts at the agency were vacant, he said.

"If it is both underfunded and understaffed, is the regulator still able to adequately monitor safety at Koeborg?"

"We would stand a better chance of knowing if we had a representative on the board, as required by law.

"The minister should immediately start the process of selecting a true representative of

civil society to serve on the National Nuclear Regulator board," he said.

Becker said that in addition to the non-compliance with the NNR Act, the prescribed process was also questionable.

"It is deeply problematic that we, as civil society, cannot elect our own representative, and that the Act allows this so-called representative to be appointed by the same minister who openly promotes nuclear power."

Mineral resources and energy department spokesperson Johannes Mokobane said the process to bring civil society

representation on the board of the regulator was under way.

"The minister has initiated a comprehensive consultative process with the National Economic Development and Labour Council and the South African National Civic Organisation aimed at identifying suitable candidates to be considered for appointment," Mokobane said.

"Upon conclusion of this process, the identified individuals will be considered by cabinet prior to their appointment being made effective and their identities being made public."

Still no word on lifting traditional circumcision ban

Lulamile Feni

Contralesa, the provincial health department and NGOs have stepped up efforts to ensure a safe summer initiation season by making traditional surgeons and nurses aware of the regulations governing SA's Covid-19 response.

Co-operative governance and traditional affairs minister Nkosazana Dlamini-Zuma has not yet lifted the ban on traditional circumcisions, though the pressure to do so is mounting.

There have already been a series of illegal circumcisions in Buffalo City, OR Tambo and Amathole.

Contralesa provincial secretary Nkosi Mkhanyiseli Dudumayo said the surgeons and nurses were being taught how to apply Covid-19 regulations to the traditional practice.

Both Contralesa and the SA National Civic Organisation (Sanco), which met this week, are angry that an announcement lifting the circumcision ban has not been made.

Sanco provincial secretary Tony Duba said communities had been patient since June, but "that patience is fading".

"We do not want anarchy caused by illegal initiations," Duba said.

"We do not want an uncontrolled situation. We want things to be done in accordance with the law, all Covid-19 regulations being observed."

Dudumayo said that at the meeting Contralesa deputy provincial chair Nkosi Langa

Mavuso had presented a proposal submitted to premier Oscar Mabuzyane to open the summer season.

Dudumayo said Contralesa and Sanco were disappointed that traditional leadership had not yet received a response.

"While we are treated with contemptuous attitudes, there has been no supervision of the traditional initiation rite.

"There has been one fatality and initiates hospitalised.

"To avert such a situation, we call for the summer season to be opened.

"Sanco leadership and NGOs in the health sector will take responsibility, and a programme will see to it that a refresher course is undertaken by traditional surgeons to minimise any blunders that may occur," Dudumayo said.

Contralesa and Sanco agreed that both structures would engage Mabuzyane and Cogta MEC Xolile Nqatha.

"The traditional initiation rite is not a recreational activity but a tradition of passage from boyhood to manhood.

"It is important that this institution which is protected in the main by the traditional leadership must be given the green light to continue.

"When the opening of [academic] schools was touted, it was said that schools were a controlled environment.

"We advance the same argument because there are responsible adults who are involved in the administration of the traditional rite of initiation," Dudumayo said. — *Daily Dispatch*

NOTICE OF BASIC ASSESSMENT PROCESSES
PUBLIC PARTICIPATION PROCESS

DEVELOPMENT OF A CLUSTER OF RENEWABLE ENERGY FACILITIES BETWEEN SOMERSET EAST AND GRAHAMSTOWN, EASTERN CAPE

Proposed Activity: Development of a cluster of renewable energy facilities consisting of nine (9) projects, including six (6) wind farms, two (2) solar energy facilities and one (1) Main Transmission Substation (MTS).

Location: Between Somerset East and Grahamstown within the Cookhouse Renewable Energy Development Zone (REDZ) and the Eastern Strategic Transmission Corridor. The entire extent of the projects is located within the Sarah Baartman District Municipality and within the Blue Crane Route and the Makana Local Municipalities.

Project Name	Hamlett Wind Farm	Ripponn Wind Farm	Redding Wind Farm	Aeolus Wind Farm	Wind Garden Wind Farm	Fronteer Wind Farm	REDZ 3 Power Corridor 400MTS	Solaris Fields Solar Energy Facility	Sun Garden Solar Energy Facility
Applicant	Hamlett (Pty) Ltd	Ripponn (Pty) Ltd	Redding Wind (Pty) Ltd	Aeolus (Pty) Ltd	Wind Garden (Pty) Ltd	Fronteer (Pty) Ltd	Wind Relic (Pty) Ltd	Solaris Fields (Pty) Ltd	Sun Garden (Pty) Ltd
Affected properties (i.e. project site)	<ul style="list-style-type: none"> Farm Vaalkop No 164 Remainder of Portion 1 (Middlevale) of Farm Van Aardt's Kraal No 163 Portion 1 of Farm Jaskraal No 160 Remainder of Farm Rietfontein A No 159 Portion 1 of Farm Rietfontein A No 159 Remainder of Farm Jaskraal No 160 Remainder of Farm Nieuwe Grand A No 129 Remainder of Farm Wilton No 409 Portion 2 of Farm Middleton No 219 Remainder of Farm Bloemhof No 166 Farm Wilde Honden Kloof No 216 Portion 1/166 Bloemhof 	<ul style="list-style-type: none"> Remaining Extent of Farm No 381 Remaining Extent of Farm Wilton No 409 Portion 7 of Farm No 381 Remaining Extent of Farm Hartebeest Kuil No 220 Portion 1 of Farm Hartebeest Kuil No 220 Portion 2 of Farm Hartebeestkuil No 220 Portion 2 of Farm No 230 Remaining Extent of Portion 4 (Pruim Plaas) of Farm Draai Hoek No 221 	<ul style="list-style-type: none"> Farm No 369 Portion 2 of Farm Shepherds Rest No 272 Remainder of Farm Varkens Kuil No 269 Portion 3 (Vlak Leegte) of Farm Driefontein No 259 Portion 1 (Opmeet Fontein) of farm Gras Fonteyn No 258 Remainder of Farm Draai Van Klein Visrivier 254 Portion 1 of Farm Bothas Hoop 358m Remainder of 271 of Farm Request 271 Portion 2 of Farm Request 271 Portion 1 of Farm Request 271 Portion 9 of Farm Britzkraal No 253 Portion 8 (a Portion of Portion 7) of Farm Britzkraal No 253 	<ul style="list-style-type: none"> Remainder of Farm Brand Rug No 268 Remainder of Farm Varkens Kuil No 269 Remainder of Portion 3 of Farm Commadagga No 266 Portion 1 of Farm Vaalkdrans No 299 Portion 1 Glen Roy of Farm Varkens Kuil No 269 Portion 3 Glen Roy a portion of Portion 1 of Farm Modderfontein No 302 Portion 2 Spitzkop of Farm Varkens Kuil No 269 	<ul style="list-style-type: none"> Remaining Extent of Farm Brackkloof No 183 Portion 5 of Farm Hilton No 182 Portion 8 of Farm Hilton No 182 Portion 4 of Farm Vandermerweskraal No 132 Portion 1 of Farm Thursford No 183 	<ul style="list-style-type: none"> Remainder of Farm Table Hill Farm No 187 Portion 2 of Table Hill Farm No 187 Portion 3 of the Farm Table Hill Farm No 187 Remainder of the Farm Hounshoew No 131 Portion 1 of Farm Draai Farm No 184 Portion 1 of Farm No 132 Portion 1 of Farm Burnt Kraal No 189 Portion 1 of Farm Table Hill No 187 	<ul style="list-style-type: none"> Farm 434 Portion 3 of Farm Driefontein 259 	<ul style="list-style-type: none"> Portion 9 of Farm Britzkraal No 253 Portion 8 (a Portion of Portion 7) of Farm Britzkraal No 253 Portion 7 of Farm Britzkraal No 253 Portion 1 of Farm Bothas Hoop No 358 	<ul style="list-style-type: none"> Portion 9 of Farm Britzkraal No 253 Portion 8 (a Portion of Portion 7) of Farm Britzkraal No 253 Portion 7 of Farm Britzkraal No 253 Portion 1 of Farm Bothas Hoop No 358
Capacity	Up to 333MW	Up to 324MW	Up to 576MW	Up to 297MW	Up to 264MW	Up to 213MW	400kV	Up to 300MW	Up to 300MW
Technology	Up to 37 wind turbines	Up to 36 wind turbines	Up to 64 wind turbines	Up to 33 wind turbines	Up to 47 wind turbines	Up to 38 wind turbines	Main Transmission Substation	Photovoltaic (PV) Panels	Photovoltaic (PV) Panels
Associated infrastructure	On-site switching station, collector substation, 132kV power line, access roads (gravel in nature), concrete foundations and handstands, laydown areas, cabling to be laid underground where practical, temporary concrete batching plant, staff accommodation, and operation and maintenance buildings.						Access roads (gravel in nature)	Collector substation, 132kV power line, access roads (gravel in nature), inverters, temporary laydown areas, staff accommodation, Operation and Maintenance Buildings	

Basic Assessment Process: In terms of Sections 24 and 24D of the National Environmental Management Act (No 107 of 1998), as read with Government Notice R324 – R327, as amended, Environmental Authorisation is required for each project. As the project sites are located within a REDZ and a Strategic Transmission Corridor, Basic Assessment (BA) processes are required to be undertaken in accordance with GN113 and GN114 (February 2018). Savannah Environmental is undertaking the required environmental assessment and public participation process. A Background Information Document (BID) is available for review and comment on the Savannah Environmental website at www.savannahsa.com/public-documents/energy-generation/

To obtain further information and register on the project database and submit comments or queries, please refer to the contact information:

Nicolene Venter of Savannah Environmental
P.O. Box 148, Sunninghill, 2157
Mobile: 060 978 8396
Tel: 011 656 3237
Fax: 086 684 0547
Email: publicprocess@savannahsa.com
Website: www.savannahsa.com

**KENNISGEWING VAN BASIESE EVALUERINGSPROSESSE
OPENBARE DEELNAMEPROSES**

ONTWIKKELING VAN 'N GROEP HERNUBARE KRAGANLEGTE TUSSEN SOMERSET-OOS EN GRAHAMSTAD, OOS-KAAP

Beoogde aktiwiteit: Die ontwikkeling van 'n groep hernubare kragaanlegte bestaande uit nege (9) projekte, insluitend ses (6) windplase, twee (2) sonkragaanlegte en een (1) hooftransmissiesubstasie (HTS).

Ligging: Tussen Somerset-Oos en Grahamstad in die Cookhouse Hernubare Kragontwikkelingsone (REDZ) en die Oostelike Strategiese Transmissiekorridor. Die totale omvang van die projekte is in die Sarah Baartman Distrikmunisipaliteit en in die Blou Kraanvoëlroete- en die Makana Plaaslike Munisipaliteit.

Projeknaam	Hamlett Windplaas	Ripponn Windplaas	Redding Windplaas	Aeolus Windplaas	Wind Garden Windplaas	Fronteer Windplaas	REDZ 3 Kragkorridor 400 HTS	Solaris Fields Sonkragaanleg	Sun Garden Sonkragaanleg
Applikant	Hamlett (Edms.) Bpk.	Ripponn (Edms.) Bpk.	Redding Wind (Edms.) Bpk.	Aeolus (Edms.) Bpk.	Wind Garden (Edms.) Bpk.	Fronteer (Edms.) Bpk.	Wind Relic (Edms.) Bpk.	Solaris Fields (Edms.) Bpk.	Sun Garden (Edms.) Bpk.
Geaffekteerde eiendomme (d.i. projekterrein)	<ul style="list-style-type: none"> » Plaas Vaalkop No. 164 » Restant van Gedeelte 1 (Middlevale) van plaas Van Aardts Kraal No. 163 » Gedeelte 1 van plaas Jaskraal No. 160 » Restant van plaas Riet Fontein A No. 159 » Gedeelte 1 van Plaas Riet Fontein A No. 159 » Restant van plaas Jaskraal No. 160 » Restant van plaas Nieuwe Grond A No. 129 » Restant van plaas Wilton No. 409 » Gedeelte 2 van plaas Middleton No. 219 » Restant van plaas Bloemhof No. 166 » Plaas Wilde Honden Kloof No. 216 » Gedeelte 1/166 Bloemhof 	<ul style="list-style-type: none"> » Restant van Plaas No. 381 » Restant van Plaas Wilton No. 409 » Gedeelte 7 van Plaas No. 381 » Restant van Plaas Hartebeest Kuil No. 220 » Gedeelte 1 van plaas Hartebeest Kuil No. 220 » Gedeelte 2 van plaas Haartebeestkuil No. 220 » Gedeelte 2 van Plaas No. 230 » Restant van Gedeelte 4 (Pruim Plaas) van plaas Draai Hoek No. 221 	<ul style="list-style-type: none"> » Plaas No. 369 » Gedeelte 2 van plaas Shepherds Rest No. 272 » Restant van plaas Varkens Kuil No. 269 » Gedeelte 3 (Vlak Leegte) van plaas Driefontein No. 259 » Gedeelte 1 (Opmeet Fontein) van plaas Gras Fonteyn No. 258 » Restant van plaas Draai Van Klein Visrivier 254 » Gedeelte 1 van plaas Bothas Hoop 358m » Restant van 271 van plaas Request 271 » Gedeelte 2 van plaas Request 271 » Gedeelte 1 van plaas Request 271 » Gedeelte 9 van plaas Britzkraal No. 253 » Gedeelte 8 ('n Gedeelte van Gedeelte 7) van plaas Britzkraal No. 253 	<ul style="list-style-type: none"> » Restant van plaas Brand Rug No. 268 » Restant van plaas Varkens Kuil No. 269 » Restant van Gedeelte 3 van plaas Commadagga No. 266 » Gedeelte 1 van plaas Vaalkdrans No. 299 » Gedeelte 1 Glen Roy van plaas Varkens Kuil No. 269 » Gedeelte 3 Glen Roy ('n Gedeelte van Gedeelte 1) van plaas Modderfontein No. 302 » Gedeelte 2 Spitzkop van plaas Varkens Kuil No. 269 	<ul style="list-style-type: none"> » Restant van plaas Brackkloof No. 183 » Gedeelte 5 van plaas Hilton No. 182 » Gedeelte 8 van plaas Hilton No. 182 » Gedeelte 4 van plaas Vandermerweskraal No. 132 » Gedeelte 1 van plaas Thursford No. 183 	<ul style="list-style-type: none"> » Restant van plaas Table Hill Farm No. 187 » Gedeelte 2 van Table Hill Farm No. 187 » Gedeelte 3 van die plaas Table Hill Farm No. 187 » Restant van die plaas Hounshow No. 131 » Gedeelte 1 van plaas Draai Farm No. 184 » Gedeelte 1 van Plaas No. 132 » Gedeelte 1 van plaas Burnt Kraal No. 189 » Gedeelte 1 van plaas Table Hill No. 187 	<ul style="list-style-type: none"> » Plaas 434 » Gedeelte 3 van plaas Driefontein 259 	<ul style="list-style-type: none"> » Gedeelte 9 van plaas Britzkraal No. 253 » Gedeelte 8 ('n Gedeelte van Gedeelte 7) van plaas Britzkraal No. 253 » Gedeelte 7 van plaas Britzkraal No. 253 » Gedeelte 1 van plaas Bothas Hoop No. 358 	<ul style="list-style-type: none"> » Gedeelte 9 van plaas Britzkraal No. 253 » Gedeelte 8 ('n Gedeelte van Gedeelte 7) van plaas Britzkraal No. 253 » Gedeelte 7 van plaas Britzkraal No. 253 » Gedeelte 1 van plaas Bothas Hoop No. 358
Vermoë	Hoogstens 333 MW	Hoogstens 324 MW	Hoogstens 576 MW	Hoogstens 297 MW	Hoogstens 264 MW	Hoogstens 213 MW	400 kV	Hoogstens 300 MW	Hoogstens 300 MW
Tegnologie	Tot 37 windturbines	Tot 36 windturbines	Tot 64 windturbines	Tot 33 windturbines	Tot 47 windturbines	Tot 38 windturbines	Hooftransmissiesubstasie	Fotovoltaïese (FV) panele	Fotovoltaïese (FV) panele
Verwante infrastruktuur	Interne skakelstasie, kollektorsubstasie, 132 kV kraglyn, toegangspaaie (gruis van aard), betonfondasies en vasteblaaie, stapelwerwe, kables wat ondergronds gelê moet word waar prakties moontlik, tydelike betonlotaanleg, personeelverblyf en bedryfs- en instandhoudingsgeboue.						Toegangspaaie (gruis van aard)	Kollektorsubstasie, 132 kV kraglyn, toegangspaaie (gruis van aard), wisselrigters, tydelike stapelwerwe, personeelverblyf, en bedryfs- en instandhoudingsgeboue	

Basiese Evalueringsproses: Ingevolge Artikel 24 en 24D van die Nasionale Wet op Omgewingsbestuur (Wet 107 van 1998), saamgelees met Staatskennisgewing R324 tot R327, soos gewysig, moet 'n Omgewingsmagtiging vir elke projek onderneem word. Aangesien die projekterreine in 'n REDZ en 'n Strategiese Transmissiekorridor geleë is, moet Basiese Evalueringsprosesse (BE's) ingevolge Staatskennisgewing R113 en R114 (Februarie 2018) onderneem word. Savannah Environmental onderneem die vereiste omgewingsevaluering en openbare deelnameproses. 'n Agtergrondinligtingsdokument (AID) is beskikbaar vir oorsig en kommentaar op Savannah Environmental se webwerf by www.savannahsa.com/public-documents/energy-generation/

Raadpleeg asseblief die kontakbesonderhede hieronder om meer inligting te bekom en om op die projek se databasis te registreer en kommentaar of navrae in te dien:

Nicolene Venter van Savannah Environmental
 Posbus 148, Sunninghill, 2157
 Selfoon: 060 978 8396
 Tel: 011 656 3237
 Faks: 086 684 0547
 E-pos: publicprocess@savannahsa.com
 Webwerf: www.savannahsa.com

savannah
environmental



KALEIDOSKOOP VAN LEWE

Soeke na 'n lewe van sin en betekenis ...

Ds Paul Odendaal

Seëls was klein gegraveerde voorwerpe, meestal in die vorm van 'n ring om af te drukke in klei of was te maak. Seëlafdrukke wys dat die dokument eg is, of dat die dokument nog nie ooggemaak is nie.

Op die seël was gewoonlik die eienaar se naam of kop, amp of familiewapen gegraveer. 'n Seël kon aan 'n persoon gegee word, om aan hom die mag te gee om die eienaar van die seël te verteenwoordig. So lees ons in Gen 41:42 dat koning Farao aan Josef, wat 'n slaaf was in Egipte, sy seëlring gee as teken dat hy nou die tweede hoogste is in die Egiptiese Ryk en dat hy met die Farao se seëlring namens die Farao kon regeer.

Die Bybel noem twee gevalle waar seëls gebruik is om ingange te verseël. Toe die profeet Daniël in die leeu kuil gegooi is, staan daar in Dan 6:18: "Daar is 'n klip gebring en op die opening van die leeu kuil gesit. Die koning het die opening verseël met sy seëlring en met dié van sy hoofamptenare sodat daar niks aan Daniël se lot verander sou kon word nie." Toe Jesus Christus se liggaam in 'n graf gesit is, het die Romeine ook sy graf verseël, sodat die Jode nie kon sê dat Jesus se liggaam gesteel is nie.

Daarom het 'n seëlring deur die geskiedenis van duisende jare altyd die rol vervul om iets te bevestig as outentiek, eg en oorspronklik. Wanneer 'n dokument 'n koninklike seël opgehad het, was dit altyd die finale opdrag van die koning en kan niks daaraan verander word nie. Daarom het die opstellers van die Heidelbergse Kategismus ook die doop beskryf as 'n seël, dat die Drie Enige God die dopeling aanneem om sy kind te wees.

Jou verlossing word as't ware verseël. Jesus Christus het werklik vir jou ook gesterf. Daar word verseël dat jy deel het aan al God se beloftes.

Prof Willie Jonker skryf dat dit in die kinderdoop gaan oor God se voorkomende genade wat die dopeling red. Jesus Christus het gesterf vir my erfsonde en ook alle sonde wat ek nog in my lewe sal doen. Dit is nie die dopeling se geloof en bekering wat die oorsaak of grond van die verlossing is nie. Dit is God wat uit vrye inisiatief sy verlossingsplan met die doop aan die dopeling kom beseël het.

Deur die doop word ons ook verseël as kinders van Abraham. Ons kry deel aan die gemeente. Ons as gemeente ontvang die dopelinge as medebroers en -susters in die Here. Ons as gemeente het net soos hulle ouers en grootouers, die verantwoordelikheid om vir die twee jongelinge die regte pad te wys.

Die dopelinge gaan groot word. Hulle gaan leer om te dans. Dan gaan hulle met hulle metgeselle en lewensmaat dans. Om te dans moet jy leer. Verbondopvoeding is om te leer om in ritme saam met die Drie Enige God te dans. In ritme met die Drie Enige God, beteken om volgens die wil van God te dans. In die doop wat plaasvind "in die naam van die Vader en die Seun en die Heilige Gees", dans die Drie Enige God met die doopplegtigheid. Die Griekse woord om saam met God te dans is "perichoresis".

Die jongeling moet net leer, om soos hulle ouer word, ook saam met die Drie Enige God te dans. Daarom word 'n lewe saam met Christus, so goed opgesom in die lied van: "The Lord of the dance." Die Drie Enige God gee die melodie en die ritme aan. Die dopeling moet net inval by God se dans. Johannes Calvyn het gesê dat die twee vernaamste elemente van geloofsopvoeding moet liefde en strengheid wees. Liefde kweek geborgenheid en strengheid kweek sekuriteit. Met geborgenheid en sekuriteit het 'n kind alles om 'n suksesvolle grootmenslewe eendag te betree. 'n Jong boompie moet ook konstant gesnoei word om vorm aan te neem. As 'n Kareeboom gelos word, word dit 'n bos. Wanneer 'n Kareeboom gedurig gesnoei word, word dit 'n pragtige boom waaronder jy kan sit en waaronder

Fraudsters Target Legal Practitioners In Latest Fund Scam

The Legal Practitioners Fidelity Fund (LPFF) wishes to alert the public about a current scam attempting to defraud legal professionals by pretending to represent our organisation. This is of great concern to the LPFF, especially given our desire to enhance justice and contribute to the growth of the legal fraternity.

The modus operandi of the fraudsters is to contact legal practitioners about an

erroneous overpayment made into their bank accounts, purportedly by the LPFF. They then request the practitioner to refund a certain amount to them urgently to correct this error. Fraudsters have long used this technique to scam companies and individuals and as such, the LPFF feels this warning is equally relevant to those outside the legal profession.

We encourage legal practitioners to remain vigilant and to contact the LPFF to verify any communications bearing our name that raises suspicion.

Bonfils Barendereka, (Public Relations and Communications) at the LPFF, is available for media interviews to discuss this scam and the red flags that legal practitioners, and other individuals, can look out for to protect themselves from similar fraud attempts.

Amen.

(Ds. Paul Odendaal is leraar van die NG Kerk Adelaide.)

KENNISGEWING VAN BASIESE EVALUERINGSPROSESSE OPENBARE DEELNAMEPROSES

ONTWIKKELING VAN 'N GROEP HERNUBARE KRAGANLEGTE TUSSEN SOMERSET-OOS EN GRAHAMSTAD, OOS-KAAP

Beoogde aktiwiteit: Die ontwikkeling van 'n groep hernubare kragaanlegte bestaande uit nege (9) projekte, insluitend ses (6) windplase, twee (2) sonkragaanlegte en een (1) hooftransmissiesubstasie (HTS).

Ligging: Tussen Somerset-Oos en Grahamstad in die Cookhouse Hernubare Kragontwikkelingsone (REDZ) en die Oostelike Strategiese Transmissiekorridor. Die totale omvang van die projekte is in die Sarah Baartman Distrikmunisipaliteit en in die Blou Kraanvoëlroete- en die Makana Plaaslike Munisipaliteit.

Projeknaam	Hamlett Windplaas	Ripponn Windplaas	Redding Windplaas	Aeolus Windplaas	Wind Windplaas	Garden	Fronteer Windplaas	REDZ 3 Kragkorridor 400 HTS	Solaris Fields Sonkragaanleg	Sun Garden Sonkragaanleg
Applicant	Hamlett (Edms.) Bpk.	Ripponn (Edms.) Bpk.	Redding Wind (Edms.) Bpk.	Aeolus (Edms.) Bpk.	Wind Garden (Edms.) Bpk.		Fronteer (Edms.) Bpk.	Wind Relic (Edms.) Bpk.	Solaris Fields (Edms.) Bpk.	Sun Garden (Edms.) Bpk.
Geaffekteerde eiendom (d.i. projekterrein)	» Plaas Vaalkop No. 164 » Restant van Gedeelte 1 (Middlevale) van plaas Van Aardts Kraal No. 163 » Gedeelte 1 van plaas Jaskraal No. 160 » Restant van plaas Riet Fontein A No. 159 » Gedeelte 1 van Plaas Riet Fontein A No. 159 » Restant van plaas Jaskraal No. 160 » Restant van plaas Nieuwe Grond A No. 129 » Restant van plaas Wilton No. 409 » Gedeelte 2 van plaas Middleton No. 219 » Restant van plaas Bloemhof No. 166 » Plaas Wilde Honden Kloof No. 216 » Gedeelte 1/166 Bloemhof	» Restant van Plaas No. 381 » Restant van Plaas Wilton No. 409 » Gedeelte 7 van Plaas No. 381 » Restant van Plaas Hartebeest Kuil No. 220 » Gedeelte 1 van plaas Hartebeest Kuil No. 220 » Gedeelte 2 van plaas Haartebeestkuil No. 220 » Gedeelte 2 van Plaas No. 230 » Restant van Gedeelte 4 (Pruim Plaas) van plaas Draai Hoek No. 221	» Plaas No. 369 » Gedeelte 2 van plaas Shepherds Rest No. 272 » Restant van plaas Varkens Kuil No. 269 » Gedeelte 3 (Vlak Leegte) van plaas Driefontein No. 259 » Gedeelte 1 (Opmeet Fontein) van plaas Gras Fonteyn No. 258 » Restant van plaas Draai Van Klein Visrivier 254 » Gedeelte 1 van plaas Bothas Hoop 358m » Restant van 271 van plaas Request 271 » Gedeelte 2 van plaas Request 271 » Gedeelte 1 van plaas Request 271 » Gedeelte 9 van plaas Britzkraal No. 253 » Gedeelte 8 ('n Gedeelte van Gedeelte 7) van plaas Britzkraal No. 253	» Restant van plaas Brand Rug No. 268 » Restant van plaas Varkens Kuil No. 269 » Restant van Gedeelte 3 van plaas Commadagga No. 266 » Gedeelte 1 van plaas Vaalkrans No. 299 » Gedeelte 1 Glen Roy van plaas Varkens Kuil No. 269 » Gedeelte 3 Glen Roy ('n Gedeelte van Gedeelte 1) van plaas Modderfontein No. 302 » Gedeelte 2 Spitzkop van plaas Varkens Kuil No. 269	» Restant van plaas Brackkloof No. 183 » Gedeelte 5 van plaas Hilton No. 182 » Gedeelte 8 van plaas Hilton No. 182 » Gedeelte 4 van plaas Vandermerweskraal No. 132 » Gedeelte 1 van plaas Thurstford No. 183	» Restant van plaas Table Hill Farm No. 187 » Gedeelte 2 van Table Hill Farm No. 187 » Gedeelte 3 van die plaas Table Hill Farm No. 187 » Restant van die plaas Hounshow No. 131 » Gedeelte 1 van plaas Draai Farm No. 184 » Gedeelte 1 van Plaas No. 132 » Gedeelte 1 van plaas Burnt Kraal No. 189 » Gedeelte 1 van plaas Table Hill No. 187	» Plaas 434 » Gedeelte 3 van plaas Driefontein 259	» Gedeelte 9 van plaas Britzkraal No. 253 » Gedeelte 8 ('n Gedeelte van Gedeelte 7) van plaas Britzkraal No. 253 » Gedeelte 7 van plaas Britzkraal No. 253 » Gedeelte 1 van plaas Bothas Hoop No. 358	» Gedeelte 9 van plaas Britzkraal No. 253 » Gedeelte 8 ('n Gedeelte van Gedeelte 7) van plaas Britzkraal No. 253 » Gedeelte 7 van plaas Britzkraal No. 253 » Gedeelte 1 van plaas Bothas Hoop No. 358	
Vermoë	Hoogstens 333 MW	Hoogstens 324 MW	Hoogstens 576 MW	Hoogstens 297 MW	Hoogstens 264 MW		Hoogstens 213 MW	400 kV	Hoogstens 300 MW	Hoogstens 300 MW
Tegnologie	Tot 37 windturbines	Tot 36 windturbines	Tot 64 windturbines	Tot 33 windturbines	Tot 47 windturbines		Tot 38 windturbines	Hooftransmissiesubstasie	Fotovoltaïese (FV) panele	Fotovoltaïese (FV) panele
Verwante infrastruktuur	Interne skakelstasie, kollektorsubstasie, 132 kV kraglyn, toegangspaaie (gruis van aard), betonfondasies en vasteblaai, stapelwerwe, kabels wat ondergronds gelê moet word waar praktiese moontlik, tydelike betonlotaanleg, personeelverblyf en bedryfs- en instandhoudingsgeboue.							Toegangspaaie (gruis van aard)	Kollektorsubstasie, 132 kV kraglyn, toegangspaaie (gruis van aard), wisselrigters, tydelike stapelwerwe, personeelverblyf, en bedryfs- en instandhoudingsgeboue	

Basiese Evalueringproses: Ingevolge Artikel 24 en 24D van die Nasionale Wet op Omgewingsbestuur (Wet 107 van 1998), saamgelees met Staatskennisgewing R324 tot R327, soos gewysig, moet 'n Omgewingsmagtiging vir elke projek onderneem word. Aangesien die projekterreine in 'n REDZ en 'n Strategiese Transmissiekorridor geleë is, moet Basiese Evalueringprosesse (BE's) ingevolge Staatskennisgewing R113 en R114 (Februarie 2018) onderneem word. Savannah Environmental onderneem die vereiste omgewingsevaluering en openbare deelnameproses. 'n Agtergrondinligtingsdokument (AID) is beskikbaar vir oorsig en kommentaar op Savannah Environmental se webwerf by www.savannahsa.com/public-documents/energy-generation/

Raadpleeg asseblief die kontakbesonderhede hieronder om meer inligting te bekom en om op die projek se databasis te registreer en kommentaar of navrae in te dien:

Nicolene Venter van Savannah Environmental
Posbus 148, Sunninghill, 2157
Selfoon: 060 978 8396
Tel: 011 656 3237
Faks: 086 684 0547
E-pos: publicprocess@savannahsa.com
Webwerf: www.savannahsa.com

savannah
environmental

Basic Assessment Report Advertisements

NOTICE OF BASIC ASSESSMENT AND PUBLIC PARTICIPATION PROCESSES

CLUSTER OF RENEWABLE ENERGY FACILITIES BETWEEN SOMERSET EAST AND MAKHANDA, EASTERN CAPE PROVINCE

Project Names: Hamlett Wind Farm, Rippon Wind Farm, Redding Wind Farm, Aeolus Wind Farm, and REDZ 3 Power Corridor 400MTS

Applicant: Hamlett (Pty) Ltd, Rippon (Pty) Ltd, Redding (Pty) Ltd, Aeolus (Pty) Ltd, and Wind Relic (Pty) Ltd

Proposed Activities: The development of four separate wind energy facilities and electrical grid infrastructure, which includes, a 400kV Main Transmission Substation (MTS) and two (2) 400kV power lines, to connect the wind farms to the national grid. The connection points into the national grid will be the existing Poseidon-Grassridge No.2 400kV power line and the existing Poseidon – Dedisa No.1 400kV power line. Associated infrastructure for each wind farm includes an on-site switching station, collector substation, a 132kV power line (twin turn dual circuit), access roads (gravel in nature), concrete foundations and hardstands, laydown area, cabling to be laid underground where practical, temporary concrete batching plant, temporary staff accommodation, and operation and maintenance buildings. Details of each wind farm are provided below:

Project	Capacity	No. of Turbines
Hamlett Wind Farm	333MW	37
Rippon Wind Farm	324MW	36
Redding Wind Farm	576MW	64
Aeolus Wind Farm	297MW	33

Location: Located between Somerset East and Makhandla, ~36km south of Cookhouse, within the Blue Crane Route Local Municipality, Sarah Baartman District Municipality in the Eastern Cape Province, and within the Cookhouse Renewable Energy Development Zone (REDZ) and the Eastern Strategic Transmission Corridor. The affected properties include:

Hamlett Wind Farm	Rippon Wind Farm	Redding Wind Farm	Aeolus Wind Farm	REDZ 3 Power Corridor 400MTS
Farm Vaalkop No 164	Remaining Extent of Farm No 381	Farm No 369	Remainder of Farm Brand Rug No 268	Farm 434
Remainder of Portion 1 (Middlevale) of Farm Van Aardts Kraal No 163	Remaining Extent of Farm Wilton No 409	Portion 2 of Farm Shepherds Rest No 272	Remainder of Farm Varkens Kuil No 269	Portion 3 of Farm Driefontein 259
Portion 1 of Farm Jaskraal No 160	Portion 7 of Farm No 381	Remainder of Farm Varkens Kuil No 269	Remainder of Portion 3 of Farm Commadagga No 266	
Remainder of Farm Riet Fontein A No 159	Remaining Extent of Farm Hartebeest Kuil No 220	Portion 3 (Vlak Leegte) of Farm Driefontein No 259	Portion 1 of Farm Vaalkdrans No 299	
Portion 1 of Farm Riet Fontein A No 159	Portion 1 of Farm Hartebeest Kuil No 220	Portion 1 (Opmeet Fontein) of farm Gras Fonteyn No 258	Portion 1 Glen Roy of Farm Varkens Kuil No 269	
Remainder of Farm Jaskraal No 160	Portion 2 of Farm Haartebeestkuil No 220	Remainder of Farm Draai Van Klein Visrivier 254	Portion 3 Glen Roy a portion of Portion 1 of Farm Modderfontein No 302	
Remainder of Farm Nieuwe Grond A No 129	Remaining Extent of Portion 4 (Pruim Plaas) of Farm Draai Hoek No 221	Portion 1 of Farm Bothas Hoop 358m	Portion 2 Spitzkop of Farm Varkens Kuil No 269	
Remainder of Farm Wilton No 409	Portion 2 of Farm No 230	Remainder of 271 of Farm Request 271		
Portion 2 of Farm Middleton No 219		Portion 2 of Farm Request 271		
Remainder of Farm Bloemhof No 166		Portion 1 of Farm Request 271		
Farm Wilde Honden Kloof No 216		Portion 9 of Farm Britzkraal No 253		
Portion 1 of Farm Bloemhof No 166		Portion 8 (a Portion of Portion 7) of Farm Britzkraal No 253		

Basic Assessment Process: In terms of Sections 24 and 24D of the National Environmental Management Act (No 107 of 1998), as read with Government Notice R324 – R327, as amended, Environmental Authorisation is required for the projects. As the project sites are located within a REDZ and the Eastern Strategic Transmission Corridor, Basic Assessment (BA) processes are required to be undertaken in accordance with GN R.113 and GN R.114 (February 2018). Savannah Environmental is undertaking the required environmental assessments and a combined public participation process.

Basic Assessment Reports available for review: The Basic Assessment (BA) Reports for Redding Wind Farm, Aeolus Wind Farm and the REDZ 3 Power Corridor 400MTS are available for review and comment from **Friday, 03 September 2021** until **Tuesday, 19 October 2021**, and the due date for written comments on these reports is **Tuesday, 19 October 2021**. The BA Reports for Hamlett Wind Farm and Rippon Wind Farm are available for review and comment from **Friday, 10 September 2021** until **Tuesday, 26 October 2021**, and the due date for written comments on both reports is **Tuesday, 26 October 2021**. All reports for the projects can be viewed at / downloaded from: <https://savannahsa.com/public-documents/energy-generation/eastern-cape-cluster-of-renewable-energy-facilities/>. Please see contact details below for submission of written comments.

Public Meetings: Interested and affected parties (I&APs) are invited to attend any one of the two public meetings which will take place on **Tuesday, 21 September at 18:00** and **Wednesday, 22 September at 14:00 and 18:00**. The meetings are being hosted via MS Teams, in compliance with COVID-19 protocols, as well as to ensure that attendance is unrestricted. Please contact Nicolene Venter (details below) to receive the virtual link for attendance.

To obtain further information and register on the projects database and to submit comments or queries, please refer to the contact information below.

Nicolene Venter of Savannah Environmental
P.O. Box 148, Sunninghill, 2157
Tel: 011 656 3237
Mobile: 060 978 8396
Fax: 086 684 0547
Email: publicprocess@savannahsa.com
Website: www.savannahsa.com

savannah
environmental

The Herald
visit us on
facebook

f
www.facebook.com/HeraldLIVE

sport

● Real fails to lure most exciting young talent in the game to Madrid

Mbappe stays with PSG as Ronaldo seals move to United



STAYING PUT: Kylian Mbappe is a key player for PSG Picture: GONZALO FUENTES/REUTERS

Real Madrid failed in their attempt to sign France striker Kylian Mbappe from Paris Saint Germain on the final day of the transfer window as Cristiano Ronaldo completed his move from Juventus to Manchester United.

After a window which saw Lionel Messi's shock move from Barcelona to PSG, Real had hoped to create another upset by luring the most exciting young talent in the game to Madrid.

Multiple media reports in Spain said Real offered transfer fees ranging from €150m (R2.56bn) to €200m (R3.41bn) for the World Cup-winning forward.

A source close to PSG said the club had no intention of selling one of their key players in a year in which they were targeting Champions League success and said there was scepticism about whether Real were in a position to pay such a fee.

"It's been bemusing to see some take Real Madrid's supposedly credible bids at face value," the source said.

United announced last week that they had reached agreement with Juve to sign their former player, 36-year-old Ronaldo, a five-time Ballon d'Or winner.

Having passed a medical, secured a visa and agreed personal terms, Ronaldo said he was ready to recreate the glory years he had enjoyed under former United boss Alex Ferguson.

"I'm back where I belong," he said in an Instagram post. "Let's make it happen once again... Sir Alex, this one is

for you." Real did manage to bring in one Frenchman — teenage midfielder Eduardo Camavinga — who is joining on a six-year contract from French side Stade Rennes.

Local media reported that the fee for the 18-year-old France international was about €30m (R512.3m).

Despite the absence of another blockbuster deal there was plenty of movement elsewhere.

The most eye-catching deal saw Mbappe's France teammate Antoine Griezmann leave Barcelona to rejoin Atletico Madrid — initially on loan.

Griezmann left Atleti for the Nou Camp two years ago and his new club said there was an

option to extend the loan by a further year, while Barca said there was an obligation to make the move a permanent one.

Spain midfielder Saul Niguez departed Atletico to join Thomas Tuchel's European champions Chelsea — also on an initial loan basis.

Premier League club West Ham United signed Croatia attacking midfielder Nikola Vlasic from Russian side CSKA Moscow on a five-year contract and Czech midfielder Alex Kral on loan from Spartak Moscow.

Tottenham Hotspur, who held on to England forward Harry Kane in the window despite interest from Manch-

ester City, signed right-back Emerson Royal from Barcelona on a five-year deal for €25m (R427.5m).

Ronaldo's arrival had the knock-on effect of seeing United's Wales winger Dan James leave for Leeds United for a reported fee of €25m (R497.5m).

Juventus filled the gap in their attack left by Ronaldo by bringing Italy striker Moise Kean, 21, back to the club on a two-year loan worth €7m (R119.6m) from Everton.

Arsenal signed Japanese full-back Takehiro Tomiyasu from Serie A club Bologna to replace Spanish right-back Hector Bellerin, who has moved to Real Betis on a season-long loan. — Reuters

Aussies make SA players clean their own rooms, but they're bok for it

Liam Del Carme

In a country where they are used to observing near-endless rules and regulations, the Springboks are taking Covid-19 protocols and restrictions in their stride as they remain in quarantine on the Australian east coast.

The team, with Argentina, are fenced off in a "red zone" as they sit out their mandatory quarantine period before the remainder of their Rugby Championship obligations.

With no contact allowed with locals, including hotel staff, the Boks have to clean their own rooms, remain there when laundry is collected and dish their own food in the dining area.

A late-night burger courtesy of room service is clearly out of the question.

They have no access to the swimming pool, but in consultation with Los Pumas are allowed to alternate the use of the gym and training field.

Springbok coach Jacques Nienaber gave a glimpse of what life is like in their near dystopian, if not Orwellian, existence in Queensland.

In fact, during an online media briefing on Tuesday, Nienaber and No 8 Duane Ver-



THE BEAUTY OF IT: Springbok coach Jacques Nienaber says each team has its own unique DNA and they play towards what strengthens it Picture: RICHARD HUGGARD/GALLO IMAGES

meulen were reduced to wry smiles as a stern voice over the public address system reminded the hotel inmates to remain in their rooms while laundry was being collected.

"We are in a red zone and no-one is allowed in," said Nienaber. For meals, we are told via the public address system when the food is ready and then we have to go to the dining area and Argentina have to eat at the same time."

Nienaber stressed, however, that the Boks and Argentina were working well together to help ease the quarantine burden, which ends on Friday next week.

The Boks' bio bubble was thought to have been pricked when one of their staff members returned a false positive Covid-19 test.

The team had to go into isolation while two more tests were conducted on the staff member, who subsequently returned negative tests.

It meant the Boks could not train on Monday, but preparations for their clash against the Wallabies next week have now started in earnest.

The Boks go into the Rugby Championship on the back of a series win over the British and Irish Lions, but questions have been raised about their preparedness for this competition in the absence of the exposure the now-defunct Super Rugby would have given them. — TimesLIVE

Tour de Yorkshire cancelled for third straight year

The 2022 edition of the Tour de Yorkshire cycling race has been cancelled due to "escalating financial challenges" following the Covid-19 pandemic.

The last two editions of the multi-stage race have been cancelled due to continued uncertainty about the pandemic.

The event came into being after the successful Grand Depart of the 2014 Tour de France in Yorkshire.

James Mason, the CEO of Welcome to Yorkshire which organises the event along with Tour de France owners Amaury Sport Organisation (ASO), said

the two bodies had mutually agreed to cancel the event.

"We had every intention for the race to go ahead but unfortunately some of the circumstances were out of our control and sometimes you have to make big calls for the right reasons," Mason said.

"People from Yorkshire are proud and we only want the best for the county.

"We still have ambitions for large events to put Yorkshire on the world stage and we will continue to work with our partners to plan for those." — Reuters

FUNERAL NOTICES

KLEINBOOI



Valerie
Passed away peacefully on Tuesday, 31 August 2021. Lovingly remembered as she leaves behind his wife Eunice, his children, Gerald, Mark, Gary and Debbie, grandchildren Darren, Tyrone, Ashleigh, Tiffany, Shané, Tamzin, Katelyn, great-grandchildren Jane, Ryan, Jett and Paisley. Re-united with his son, Paul.
"Too well loved to ever be forgotten"

Private Cremation

ARRANGEMENTS
NEWTON FERREIRA

VAN WILLING
FUNERALS
(041) 453-0989

DEATHS

WILLIAMS HAROLD

Passed away peacefully on Tuesday, 31 August 2021. Lovingly remembered as he leaves behind his wife Eunice, his children, Gerald, Mark, Gary and Debbie, grandchildren Darren, Tyrone, Ashleigh, Tiffany, Shané, Tamzin, Katelyn, great-grandchildren Jane, Ryan, Jett and Paisley. Re-united with his son, Paul.
"Too well loved to ever be forgotten"

NOTICES

NOTICES

This serves to notify the following clients to settle all outstanding storage cost due to Pickfords Removals-Port Elizabeth, within 3 days from date hereof, failing which will result in the Auction of your goods.
1. Mr Cecil Koeberg
2. Mr Robert Swan
Contact no: 021-905-9089 Mrs. R May

FINANCE

BRIDGING CASH while waiting for pension / package payout (lump sum only). 071-433-0188, (041) 363-0245. Marlin Credit Services, 79 2nd Ave, Newton Park.

GARDEN SERVICES

CHRIS tree felling and trimming, plot clearing and stump removal. Call 073-608-5964.

FURNITURE

Herbie's Buyers & Sellers of furniture & appliances
★ We buy!! Beds, fridges, freezers, lounge suites, stoves, TVs, antiques and collectables. ★ House and garage clearance.
★ We collect ★ Best cash prices paid ★ STORES:
421 Govan Mbeki, 355 Kemsipon Road, Korsten NEW STORE:
36 Green Street, North End Call Herbie 082-579-1541 041 484 3563

EMPLOYMENT WANTED

MALAWIAN GUY is looking for a job as a general worker, gardener or cleaner. Reference available. Call 068-564-6789.

ACCOMMODATION OFFERED / WANTED

NEWTON PARK: S/C from R175 per person per day. 082-955-1228.

LAND FOR SALE

AFIYA DAVIDS ESTATES 083-261-5398

OVERBAAKENS 1077 M2 R525 000

OVERBAAKENS 832 M2 R450 000

USED CAR SALES

CARS / BAKKIES / SCOOTERS wanted in any condition. Trucks up to 6 ton. Reliable honest service. 082-722-6183.

LEGAL NOTICES

LOST TITLE DEED

Notice is hereby given in terms of Regulation 68 of the Deeds Registries Act, 1937, of the intention to apply for the issue of a certified copy of Deed of Transfer Number T39752/1990CTN passed by JOHANNES JACOBUS FLEMING. Identity Number: 300515 5066 00 0 married in community of property to each other, SHIRLEY LOUISA FLEMING in favour of JOHANNES JACOBUS PRINSTRAND, Identity Number: 421216 5017 00 2 and SHEILA MARIE BERTRAM PRINSTRAND, Identity Number: 430428 0046 00 6. Married in community of property to each other in respect of certain: ERF 1582 SUMMERSTRAND, in the Nelson Mandela Bay Metropolitan Municipality. Division of PORT ELIZABETH, Province of the Eastern Cape; in extent: 1 378 (One Thousand Three Hundred and Seventy Eight) square metres which has been lost or destroyed.
All persons having objection to the issue of such copy are hereby required to lodge the same in writing with the REGISTRAR OF DEEDS at KING WILLIAMS TOWN within two weeks after the date of the first publication of this notice. Dated at Port Elizabeth on 02 September 2021.
Applicant: WILHELM MALAN DE KOCK C/O PAGDENS ATTORNEYS 18 Castle Hill, Central, Port Elizabeth E-mail address: ilse@pagdens.co.za Contact number: 041-5027200

SOCIAL

071-160-8050 Fun-loving blond massages and more (near old Makro) Cindy.

076-744-5490 Divine sensual massage plus so much more! Anni (Makro).

081-409-5012 Tiny and hot. sextrade.co.za. Ref.G7733. Travels too.

INGE ★ 071-164-2499 ★ Petite, classy, refined ★ Travel.

SEXY brunette sensual massage, private upmarket 076-570-3516.

TO ADVERTISE HERE CALL 041 504 7174 The Herald

NOTICE OF BASIC ASSESSMENT AND PUBLIC PARTICIPATION PROCESSES CLUSTER OF RENEWABLE ENERGY FACILITIES BETWEEN SOMERSET EAST AND MAKHANDA, EASTERN CAPE PROVINCE

Project Names: Hamlett Wind Farm, Rippon Wind Farm, Redding Wind Farm, Aeolus Wind Farm, and REDZ 3 Power Corridor 400MIS
Applicant: Hamlett (Pty) Ltd, Rippon (Pty) Ltd, Redding (Pty) Ltd, Aeolus (Pty) Ltd, and Wind Relic (Pty) Ltd
Proposed Activities: The development of four separate wind energy facilities and electrical grid infrastructure, which includes, a 400kV Main Transmission Substation (MTS) and two (2) 400kV power lines, to connect the wind farms to the national grid. The connection points into the national grid will be the existing Poseidon-Grassridge No.2 400kV power line and the existing Poseidon - Dedisa No.1 400kV power line. Associated infrastructure for each wind farm includes an on-site switching station, collector substation, a 132kV power line (twin turn dual circuit), access roads (gravel in nature), concrete foundations and hardstands, laydown area, cabling to be laid underground where practical, temporary concrete batching plant, temporary staff accommodation, and operation and maintenance buildings. Details of each wind farm are provided below:

Project	Capacity	No. of Turbines
Hamlett Wind Farm	333MW	37
Rippon Wind Farm	324MW	36
Redding Wind Farm	576MW	64
Aeolus Wind Farm	297MW	33

Location: Located between Somerset East and Makhanda, ~36km south of Cookhouse, within the Blue Crane Route Local Municipality, Sarah Baartman District Municipality in the Eastern Cape Province, and within the Cookhouse Renewable Energy Development Zone (REDZ) and the Eastern Strategic Transmission Corridor. The affected properties include:

Hamlett Wind Farm	Rippon Wind Farm	Redding Wind Farm	Aeolus Wind Farm	REDZ 3 Power Corridor 400MIS
Farm Vaalkop No 164	Remaining Extent of Farm No 381	Farm No 369	Remainder of Farm Brand Rug No 268	Farm 434
Remainder of Portion 1 (Middlevale) of Farm Van Aardts Kraal No 163	Remaining Extent of Farm Wilton No 409	Portion 2 of Farm Shepherds Rest No 272	Remainder of Farm Varkens Kull No 269	Portion 3 of Farm Driefontein 259
Portion 1 of Farm Jaskraal No 160	Portion 7 of Farm No 381	Remainder of Farm Varkens Kull No 269	Remainder of Portion 3 of Farm Commaagaga No 266	
Remainder of Farm Riet Fontein A No 159	Remaining Extent of Farm Hartebeest Kull No 220	Portion 3 (Vlak Leegte) of Farm Driefontein No 259	Portion 1 of Farm Vaalkrans No 299	
Portion 1 of Farm Riet Fontein A No 159	Portion 1 of Farm Hartebeest Kull No 220	Portion 1 (Opneet Fontein) of Farm Gras Fonteyn No 258	Portion 1 Glen Roy of Farm Varkens Kull No 269	
Remainder of Farm Jaskraal No 160	Portion 2 of Farm Haartebeestkull No 220	Remainder of Farm Draai Van Klein Visvier 254	Portion 3 Glen Roy a portion of Portion 1 of Farm Modderfontein No 302	
Remainder of Farm Nieuwe Grand A No 129	Remaining Extent of Portion 4 (Phum Plaas) of Farm Draai Hoek No 221	Portion 1 of Farm Bothas Hoop 358m	Portion 2 Splitskop of Farm Varkens Kull No 269	
Remainder of Farm Wilton No 409	Portion 2 of Farm No 230	Remainder of 271 of Farm Request 271		
Portion 2 of Farm Middleton No 219		Portion 2 of Farm Request 271		
Remainder of Farm Bloemhof No 166		Portion 1 of Farm Request 271		
Farm Wide Honden Kloof No 216		Portion 9 of Farm Britzkraal No 253		
Portion 1 of Farm Bloemhof No 166		Portion 8 (a Portion of Portion 7) of Farm Britzkraal No 253		

Basic Assessment Process: In terms of Sections 24 and 24D of the National Environmental Management Act (No 107 of 1998), as read with Government Notice R324 = R327, as amended, Environmental Authorisation is required for the projects. As the project sites are located within a REDZ and the Eastern Strategic Transmission Corridor, Basic Assessment (BA) processes are required to be undertaken in accordance with GN R.113 and GN R.114 (February 2018). Savannah Environmental is undertaking the required environmental assessments and a combined public participation process.

Basic Assessment Reports available for review: The Basic Assessment (BA) Reports for Redding Wind Farm, Aeolus Wind Farm and the REDZ 3 Power Corridor 400MIS are available for review and comment from **Friday, 03 September 2021** until **Tuesday, 19 October 2021**, and the due date for written comments on these reports is **Tuesday, 19 October 2021**. The BA Reports for Hamlett Wind Farm and Rippon Wind Farm are available for review and comment from **Friday, 10 September 2021** until **Tuesday, 26 October 2021**, and the due date for written comments on both reports is **Tuesday, 26 October 2021**. All reports for the projects can be viewed at /downloaded from: <https://savannahsa.com/public-documents/energy-generation/eastern-cape-cluster-of-renewable-energy-facilities/>. Please see contact details below for submission of written comments.

Public Meetings: Interested and affected parties (I&APs) are invited to attend any one of the two public meetings which will take place on **Tuesday, 21 September at 18:00** and **Wednesday, 22 September at 14:00 and 18:00**. The meetings are being hosted via MS Teams, in compliance with COVID-19 protocols, as well as to ensure that attendance is unrestricted. Please contact Nicolene Venter (details below) to receive the virtual link for attendance.

To obtain further information and register on the projects database and to submit comments or queries, please refer to the contact information below.

Nicolene Venter at Savannah Environmental
P.O. Box 148, Sunninghill, 2157
Tel: 011 656 3237
Mobile: 060 978 8396
Fax: 086 684 0547
Email: publicprocess@savannahsa.com
Website: www.savannahsa.com



**KENNISGEWING VAN BASIESE EVALUERING
EN OPENBARE DEELNAMEPROSESSE**

**GROEPERING VAN HERNUBARE KRAGANLEGTE TUSSEN SOMERSET-OOS EN MAKHANDA,
OOS-KAAPROVINSIE**

Projekname: Hamlett Windplaas, Rippon Windplaas, Redding Windplaas, Aeolus Windplaas en REDZ 3 Kragkorridor 400 HTS

Applikant: Hamlett (Edms.) Bpk., Rippon (Edms.) Bpk., Redding (Edms.) Bpk., Aeolus (Edms.) Bpk. en Wind Relic (Edms.) Bpk.

Beoogde aktiwiteite: Die ontwikkeling van vier aparte windkragaanlegte en elektriese kragetinfrastruktuur, wat 'n 400 kV Hooftransmissiesubstasie (HTS) en twee (2) 400 kV kraglyne insluit, om die windplase met die nasionale kraget te verbind. Die verbindingpunte met die nasionale kraget sal die bestaande Poseidon-Grassridge No.2 400 kV kraglyn en die bestaande Poseidon-Dedisa No.1 400 kV kraglyn wees. Verwante infrastruktuur vir elke windplaas sluit 'n interne skakelstasie, kollektorsubstasie, 'n 132 kV kraglyn (gedraaide tweelingkraglyn), toegangspaaie (gruis van aard), betonfondasies en vasteblaaie, 'n stapelwerfgebied, kabels wat ondergronds gelê moet word waar dit prakties moontlik is, 'n tydelike betonlotaanleg, tydelike personeelverblyf en bedryfs- en instandhoudingsgeboue in. Besonderhede van elke windplaas word hieronder voorsien:

Projek	Vermoë	Aantal turbinas
Hamlett Windplaas	333 MW	37
Rippon Windplaas	324 MW	36
Redding Windplaas	576 MW	64
Aeolus Windplaas	297 MW	33

Ligging: Geleë tussen Somerset-Oos en Makhandia, ~36 km suid van Cookhouse in die Bloukraanvoëlroete Plaaslike Munisipaliteit, Sarah Baartman Distriksmunisipaliteit in die Oos-Kaaprovinsie en in die Cookhouse Hernubare Kragontwikkelingsone (REDZ) en die Oostelike Strategiese Transmissiekorridor. Die geaffekteerde eiendomsluist in:

Hamlett Windplaas	Rippon Windplaas	Redding Windplaas	Aeolus Windplaas	REDZ 3 Kragkorridor 400 HTS
Plaas Vaalkop No. 164	Restant van Plaas No. 381	Plaas No. 369	Restant van plaas Brand Rug No. 268	Plaas 434
Restant van Gedeelte 1 (Middlevale) van plaas Van Aardts Kraal No. 163	Restant van plaas Wilton No. 409	Gedeelte 2 van plaas Shepherds Rest No. 272	Restant van plaas Varkens Kuil No. 269	Gedeelte 3 van plaas Driefontein 259
Gedeelte 1 van plaas Jaskraal No. 160	Gedeelte 7 van Plaas No. 381	Restant van plaas Varkens Kuil No. 269	Restant van Gedeelte 3 van Plaas Commadagga No. 266	
Restant van plaas Riet Fontein A No. 159	Restant van plaas Hartebeest Kuil No. 220	Gedeelte 3 (Vlak Leegte) van plaas Driefontein No. 259	Gedeelte 1 van plaas Vaalkdrans No. 299	
Gedeelte 1 van Plaas Riet Fontein A No. 159	Gedeelte 1 van plaas Hartebeest Kuil No. 220	Gedeelte 1 (Opmeet Fontein) van plaas Gras Fonteyn No. 258	Gedeelte 1 (Glen Roy) van plaas Varkens Kuil No. 269	
Restant van plaas Jaskraal No. 160	Gedeelte 2 van plaas Haartebeestkuil No. 220	Restant van plaas Draai Van Klein Visrivier 254	Gedeelte 3 (Glen Roy, 'n gedeelte van Gedeelte 1) van plaas Modderfontein No. 302	
Restant van plaas Nieuwe Grond A No. 129	Restant van Gedeelte 4 (Pruim Plaas) van plaas Draai Hoek No. 221	Gedeelte 1 van plaas Bothas Hoop 358m	Gedeelte 2 (Spitzkop) van plaas Varkens Kuil No. 269	
Restant van plaas Wilton No. 409	Gedeelte 2 van Plaas No. 230	Restant van 271 van plaas Request 271		
Gedeelte 2 van plaas Middleton No. 219		Gedeelte 2 van plaas Request 271		
Restant van plaas Bloemhof No. 166		Gedeelte 1 van plaas Request 271		
Plaas Wilde Honden Kloof No. 216		Gedeelte 9 van plaas Britzkraal No. 253		
Gedeelte 1 van Bloemhof No. 166		Gedeelte 8 ('n gedeelte van Gedeelte 7) van plaas Britzkraal No. 253		

Basiese Evalueringproses: Ingevolge Artikel 24 en 24D van die Nasionale Wet op Omgewingsbestuur (Wet 107 van 1998), saamgelees met Staatskennisgewing R324 tot R327, soos gewysig, moet 'n Omgewingsmagtiging vir die projekte onderneem word. Aangesien die projekterreine in 'n REDZ en die Oostelike Strategiese Transmissiekorridor geleë is, moet Basiese Evalueringprosesse (BE's) ingevolge Staatskennisgewing R113 en R114 (Februarie 2018) onderneem word. Savannah Environmental onderneem die vereiste omgewingsevaluering en 'n gekombineerde openbare deelnameproses.

Basiese Evalueringverslae beskikbaar vir insae: Die Basiese Evalueringverslae (BE's) vir die Redding Windplaas, Aeolus Windplaas en die REDZ 3 Kragkorridor 400 HTS is beskikbaar vir insae en kommentaar vanaf **Vrydag, 3 September 2021** tot **Dinsdag, 19 Oktober 2021**, en die sperdatum vir skriftelike kommentaar op hierdie verslae is **Dinsdag, 19 Oktober 2021**. Die BE-verslae vir die Hamlett Windplaas en Rippon Windplaas is beskikbaar vir oorsig en kommentaar vanaf Vrydag, **10 September 2021** tot **Dinsdag, 26 Oktober 2021**, en die sperdatum vir skriftelike kommentaar op albei verslae is **Dinsdag, 26 Oktober 2021**. Al die verslae vir die projekte kan besigtig/afgelaai word by: <https://savannahsa.com/public-documents/energy-generation/eastern-cape-cluster-of-renewable-energy-facilities/>. Sien asseblief die onderstaande kontakbesonderhede vir indiening van skriftelike kommentaar.

Openbare vergaderings: Belangstellende en geaffekteerde partye (B&GP's) word uitgenooi om een van die twee openbare vergaderings by te woon wat op **Dinsdag, 21 September om 18:00** en **Woensdag, 22 September om 14:00 en 18:00** gehou sal word. Die vergaderings word aan die hand van MS Teams aangebied, ooreenkomstig COVID-19 protokolle, en ook om te verseker dat bywoning nie beperk word nie. Tree asseblief in verbinding met Nicolene Venter (besonderhede hieronder) om die virtuele skakel vir bywoning te ontvang.

Raadpleeg asseblief die kontakinligting hieronder om meer inligting te bekom, om op die projekte se databasis te registreer en om kommentaar of navrae in te dien:

Nicolene Venter van Savannah Environmental

Posbus 148, Sunninghill, 2157

Tel: 011 656 3237

Selfoon: 060 978 8396

Faks: 086 684 0547

E-pos: publicprocess@savannahsa.com

Webwerf: www.savannahsa.com

LANDMAN

Voedingdienste

Sel: 079 3732 435

PROMOSIE-ARTIKEL

Herkouervoeding in Perspektief

So maklik kan mens iets beskou as van nul en gener waarde. Amper soos die steen wat deur die bouers verwerp is, wat 'n hoeksteen geword het. So is ruvesel vir my in diervoeding. Op die oog af van minder belang, maar tog die spil waarom alles in herkouervoeding draai. Die ruggraat waarom elke rantsoenformulering gebou word.

Hierdie skrywe het ten doel om die rol wat ruvesel in die ekonomie van herkouervoeding speel, te beklemtoon. Waar gespeende herkouers se optimale ruveselbehoefte in 'n gebalanseerde rantsoen vanaf 5% tot 15% toeneem na mate die dier volwassene bereik, is volwasse herkouers se optimale ruveselbehoefte 20%. Dit beteken dat 'n skaap wat 50kg weeg en 2kg droë materie per dag inneem, 400g ruvesel/dag sal gebruik. Twee kg van goeie lusern wat uit 30% ruvesel bestaan, sal 600g ruvesel/skaap/dag voorsien, wat genoeg vir 1.5 skape is.

Indien voedingstekorte bestaan, sal herkouers neig om nog meer droë materie in te neem om die tekort te verlig. Vierhonderd gram ruvesel van 'n gebalanseerde rantsoen wat deur 'n skaap/dag ingeneem word, kan uitgedruk word as 8g ruvesel/kg liggaamsmassa (LM) van die skaap.

Landman Voedingdienste het met betrekking van Landman Premix plus verteringsensieme daarin geslaag om met 4g ruvesel/kg LM beter resultate te kry as met die tradisionele 8g/kg LM. Die klem val op ruvoerverbruik.

Aangesien ruvesel vanaf die ruvoerfraksie van voere afkomstig is, kan 'n besparing in ruveselverbruik, 'n groot besparing in ruvoer meebring.

Ruvoer wat 600g ruvesel/skaap/dag voorsien, kan met betrekking van Landman Premix 3 skape van voldoende ruvesel voorsien. Indien vervoer en verpakking in ag geneem word, is slegs 'n derde van die gewone uitgawes met betrekking van Landman Premix nodig.

Deur diere slegs ruvoer te voer, soos byvoorbeeld veldweiding, kan deur die gebruik van Landman Premix, 4 diere aangehou word met die ruvesel wat een dier met die tradisionele voedingsmetode inneem. Anders gestel kan 'n plaas se drakrag 4 x vergroot met die gebruik van die nuwe verbeterde voedingsmetode.

Met hierdie nuwe voedingsmetode word die negatiewe invloed van droogte op produksie uitgeskakel, terwyl die tradisionele metode wat tans gebruik word, kwesbaar vir droogtes is.

Om die ekonomiese voordele te verduidelik, het 2-ling skaapooie in lamhokke 1.8kg voerpille sonder Landman Premix @ R5/kg = R9/ooi/dag ontvang, terwyl 'n ander groep 2-ling ooie 1kg Landman voerpille @ R5/kg = R5/ooi/dag met welslae gevoer is. 'n Besparing van R4/ooi/dag. Dit beteken dat met die geld waarmee 5 skaapooie op die tradisionele metode gevoer is, 9 ooie volgens die nuwe verbeterde metode gevoer is. Dus 80% meer diere word teen dieselfde koste gevoer.

Deur die belangrikheid van ruvesel en beter vertering in diervoeding in ag te neem, kan groot winste vir Suid-Afrika se veeboere versekere word!

Vir meer inligting, kontak Landman Voedingdienste

BLUE CRANE ROUTE MUNICIPALITY

NOTICE NUMBER : 29/2021

Integrated Development Plan, Performance Management and Budget Process Plan Review 2022/2023

Section 28(3) of the Local Government Municipal Systems Act requires the municipality to give notice to the local community of particulars of the process it intends to follow.

Notice is hereby given that BCR Municipality Council as mandated by Section 28 of the Local Government Municipal Systems Act has adopted IDP/PMS/Budget Process Plan for 2022/2023 financial year in its Special Council meeting held on the 31 August 2021.

The documents are available in the following offices for the members of the community who want to comment /input and also in the Municipal website: www.bcrm.gov.za

* BCR Municipal offices (Somerset East) and Municipal libraries (Somerset East, Pearston and Cookhouse)

Comments may also be submitted in writing to the following address/email address not later than 21 days after the advert has been issued.

The Office of the Municipal Manager, Blue Crane Route Municipality, P.O. Box 21, 67 Nojoli Street, Somerset East, 5850
Email: pms-idp@bcrm.gov.za

THABISO KLAAS
MUNICIPAL MANAGER



SAAM BEREIK ONS MEER TOGETHER WE ACHIEVE MORE WOLMARKVERSLAG

PORT ELIZAETH - 01 SEPTEMBER 2021

MARKANALISE

Die 3de wolveiling van die 2021/2022 seisoen, het op 01 September plaasgevind. Die Cape Wools Merino aanwyser het met 1.6% gedaal teenoor die vorige veiling en teen 'n skoonprys van R164.95/kg gesluit. Die Australiese EMI het ook met 1.3% verswak teenoor die vorige veiling. Die Rand het, ooreenstemmend dieselfde tyd van die vorige veiling, 3.1% sterker verhandel teen die VSA Dollar en het ook 2.4% versterk teen die Euro. Die grootste daling van 4.6% op hierdie veiling, was in die 19.0 mikron segment. Standard Wool SA het op hierdie veiling die grootste hoeveelheid bale gekoop, gevolg deur Tianyu SA, G. Modiano SA en Stucken & Co. Daar is in totaal 7 263 bale aangebied, waarvan 86.2% verkoop is. Op die OVK veiling is 2 019 bale aangebied waarvan 87.1% verkoop is. Die hoogste prys op die OVK veiling, van R190.00/kg, is behaal vir 'n 1 baal lot BH van 17.4 mikron, uit die skeersel van IF Nel, van Aliwal-Noord. Die koper was Segard Masurel SA. Baie geluk met hierdie prestasie!

VOORUITSIGTE

Die daling in die SA wolmark hierdie week, kan grootliks toegeskryf word aan die versterking van die Rand teenoor die vernaamste geldeenheide, asook die verswakking in die Australiese wolmark. Dit wil egter voorkom asof die Australiese wolmark wel besig is om te stabiliseer, wat 'n positiewe invloed op die Suid-Afrikaanse wolmark behoort te hê. As gevolg van die lae volumes wol ontvang die afgelope tyd, is daar besluit om katalogis 4 met een week aan te skuif. Katalogis 4 en 5 sal dan gelyktydig verkoop word op die 15de September. Wol ontvang in die makelaars se store hierdie week, is 8.0% laer, vergeleke die ooreenstemmende tyd van die vorige seisoen. Een van die redes vir die laer ontvangstes, kan die gevolg wees van die erge koue wat die afgelope weke ondervind is in groot produksiegebiede en skeertye dus aangepas moes word. Volhoubaar gesertifiseerde (RWS), goeie kwaliteit Merinowol, het weereens goeie aandag geniet op die veiling en gesorg vir gesonde kompetisie tussen kopers. Ons nooi produsente uit om te skakel met OVK, om u by te staan in die sertifiseringsproses. Die volgende veiling is geskeduleer vir 15 September 2021.

OVK bied voorskotte op vesel wat by ons gelewer word, asook produksieleninge. Skakel gerus die OVK Vesselkantoor in Port Elizabeth of u Tegnieuse Veldbeaamte vir meer inligting. Vind ook meer uit oor die opwindende nuwe kommissiestruktuur op vesel bemark deur OVK. Produusente word ook herinner aan die lojaliteitskema van OVK, waar boere beloon word met 23.9 sent vir elke kilogram vesel wat deur OVK bemark word.

TOP TIEN

IF NEL, ALI WAL-NOORD / NORTH	
1 BH	17,4 R 190,00 /kg
MAJUPABOERDERY, RIVERSDALE	
2 BH	17,2 R 189,80 /kg
ORANGE GROVE MERINOS, VICTORIA-WES/WEST	
2 BH	16,0 R 188,00 /kg
RANDOM MERINOS, CARNARVON	
3 BMY	16,9 R 179,20 /kg
IF NEL, ALI WAL-NOORD / NORTH	
1 BKS	17,5 R 176,00 /kg
SJ DE SWARDT, BETHULIE	
1 BH	18,1 R 171,10 /kg
LPG PERCY REYNOLDS, MURRAYSBURG	
1 CFLL	16,3 R 171,00 /kg
VLAKKLOOF, BREDASDORP	
3 CMY	17,3 R 171,00 /kg
MO BAHLMANN, KINGWILLIAMSTOWN	
1 BH	17,4 R 170,00 /kg
SCHREINERS CLAIM BOERDERY, HARRISMITH	
13 CL	17,7 R 170,00 /kg

OOS-KAAP

IF NEL, ALI WAL-NOORD / NORTH	
1 BH	17,4 R 190,00 /kg
IF NEL, ALI WAL-NOORD / NORTH	
1 BKS	17,5 R 176,00 /kg
MO BAHLMANN, KINGWILLIAMSTOWN	
1 BH	17,4 R 170,00 /kg
IF NEL, ALI WAL-NOORD / NORTH	
3 AH	18,2 R 165,00 /kg
THE TPF, KINGWILLIAMSTOWN	
12 CL	17,5 R 155,00 /kg
JVR FARMING, WILLOWMORE	
1 BH	17,7 R 150,40 /kg
THE TPF, KINGWILLIAMSTOWN	
1 AH	17,9 R 149,00 /kg
JH BOSCH, SOMERSET-OOS / EAST	
1 BFH	18,6 R 147,10 /kg
THE TPF, KINGWILLIAMSTOWN	
12 CL	17,8 R 146,80 /kg
JH BOSCH, SOMERSET-OOS / EAST	
1 CL	18,4 R 143,30 /kg

Namens OVK, baie geluk!
Pierre de Lange
Wolbemarkingsbestuurder

KENNISGEWING VAN BASIESE EVALUERING EN OPENBARE DEELNAMEPROSESSE

GROEPERING VAN HERNUBARE KRAGANLEGTE TUSSEN SOMERSET-OOS EN MAKHANDA, OOS-KAAPPROVINSIE

Projekname: Hamlett Windplaas, Rippon Windplaas, Redding Windplaas, Aeolus Windplaas en REDZ 3 Kragkorridor 400 HTS

Applikant: Hamlett (Edms.) Bpk., Rippon (Edms.) Bpk., Redding (Edms.) Bpk., Aeolus (Edms.) Bpk. en Wind Relic (Edms.) Bpk.

Beoogde aktiwiteite: Die ontwikkeling van vier aparte windkragaanlegte en elektriese kragnetinfrastruktuur, wat 'n 400 kV Hooftransmissie-substansie (HTS) en twee (2) 400 kV kraglyne insluit, om die windplase met die nasionale kragnet te verbind. Die verbindingspunte met die nasionale kragnet sal die bestaande Posidon-Grassidge No.2 400 kV kraglyn en die bestaande Posidon-Dedisa No.1 400 kV kraglyn wees. Verwante infrastruktuur vir elke windplaas sluit 'n interne skakelstasie, kollektorsubstansie, 'n 132 kV kraglyn (gedraaide tweelingkraglyn), lae-spankabel (gras van aard), betonfondasies en waskabinas, 'n stapelverfgebied, kabels wat ondergrondse gelê moet word waar dit prakties moontlik is, 'n tydelike betonlaanleg, tydelike personeelverblyf en bedryfs- en instandhoudingsgeboue in. Besonderhede van elke windplaas word hieronder voorsien:

Projek	Vermoe	Aantal turbines
Hamlett Windplaas	333 MW	37
Rippon Windplaas	324 MW	36
Redding Windplaas	576 MW	64
Aeolus Windplaas	297 MW	33

Uiggings: Geleë tussen Somerset-Oos en Makhanda, ~36 km suid van Cookhouse in die Bloukranvoëroete Plaaslike Munisipaliteit, Sarah Baartman Distriksmunisipaliteit in die Oos-Kaapprovinsie en in die Cookhouse Hernubare Kragontwikkelingsone (REDZ) en die Oostelike Strategiese Transmissiekorridor. Die geëffekteerde eiendomme sluit in:

Hamlett Windplaas	Rippon Windplaas	Redding Windplaas	Aeolus Windplaas	REDZ 3 Kragkorridor 400 HTS
Plaas Vaakop No. 164	Restant van Plaas No. 381	Plaas No. 369	Restant van plaas Brand Rug No. 268	Plaas 434
Restant van Gedeelte 1 (Middlevale) van plaas Van Aards Kraal No. 163	Restant van plaas Wilton No. 409	Gedeelte 2 van plaas Shepherds Rest No. 272	Restant van plaas Varkens Kull No. 269	Gedeelte 3 van plaas Driefontein 259
Gedeelte 1 van plaas Jaskraal No. 160	Gedeelte 7 van Plaas No. 381	Restant van plaas Varkens Kull No. 269	Restant van Gedeelte 3 van Plaas Commaadagga No. 266	
Restant van plaas Riet Fontein A No. 159	Restant van plaas Hartebeest Kull No. 220	Gedeelte 3 (Vlak Leegte) van plaas Driefontein No. 259	Gedeelte 1 van plaas Vaalkrans No. 299	
Gedeelte 1 van Plaas Riet Fontein A No. 159	Gedeelte 1 van plaas Hartebeest Kull No. 220	Gedeelte 1 (Opmeel Fontein) van plaas Gras Fonteyn No. 258	Gedeelte 1 (Glen Roy) van plaas Varkens Kull No. 269	
Restant van plaas Jaskraal No. 160	Gedeelte 2 van plaas Haartebeestkull No. 220	Restant van plaas Draai Van Klein Vriviër 254	Gedeelte 3 (Glen Roy, 'n gedeelte van Gedeelte 1) van plaas Modderfontein No. 302	
Restant van plaas Nieuwe Grond A No. 129	Restant van Gedeelte 4 (Pruim Plaas) van plaas Draai Hoek No. 221	Gedeelte 1 van plaas Bothas Hoop 358m	Gedeelte 2 (Splitkop) van plaas Varkens Kull No. 269	
Restant van plaas Wilton No. 409	Gedeelte 2 van Plaas No. 230	Restant van 271 van plaas Request 271		
Gedeelte 2 van plaas Middleton No. 219		Gedeelte 2 van plaas Request 271		
Restant van plaas Bloemhof No. 166		Gedeelte 1 van plaas Request 271		
Plaas Wilde Honden Kloof No. 216		Gedeelte 9 van plaas Britzkraal No. 253		
Gedeelte 1 van Bloemhof No. 166		Gedeelte 8 ('n gedeelte van Gedeelte 7) van plaas Britzkraal No. 253		

Basiese Evalueeringsproses: Ingevolge Artikel 24 en 24D van die Nasionale Wet op Omgewingsbestuur (Wet 107 van 1998), saamgelees met Staatskennisgewing R324 tot R327, soos gewysig, moet 'n Omgewingsmagtiging vir die projekte onderneem word. Aangesien die projekte in 'n REDZ en die Oostelike Strategiese Transmissiekorridor geleë is, moet Basiese Evalueeringsprosesse (BE's) Ingevolge Staatskennisgewing R113 en R114 (Februarie 2018) onderneem word. Savannah Environmental onderneem die vereiste omgewings-evalueerings en 'n gekombineerde openbare deelnameproses.

Basiese Evalueeringsverslae beskikbaar vir insae: Die Basiese Evalueeringsverslae (BE's) vir die Redding Windplaas, Aeolus Windplaas en die REDZ 3 Kragkorridor 400 HTS is beskikbaar vir insae en kommentaar vanaf **Vrydag, 3 September 2021** tot **Dinsdag, 19 Oktober 2021**, en die sperdatum vir skriftelike kommentaar op hierdie verslae is **Dinsdag, 19 Oktober 2021**. Die BE-verslae vir die Hamlett Windplaas en Rippon Windplaas is beskikbaar vir oorsig en kommentaar vanaf **Vrydag, 10 September 2021** tot **Dinsdag, 26 Oktober 2021**, en die sperdatum vir skriftelike kommentaar op albei verslae is **Dinsdag, 26 Oktober 2021**. Al die verslae vir die projekte kan besigtig/afgehaal word by: <https://savannahsa.com/public-documents/energy-generation/eastern-cape-cluster-of-renewable-energy-facilities/>. Sien asseblief die onderstaande kontakbesonderhede vir indiening van skriftelike kommentaar.

Openbare vergaderings: Belangstellende en geëffekteerde partye (B&GP's) word uitgenooi om een van die twee openbare vergaderings by te woon wat op **Dinsdag, 21 September om 18:00 en Woensdag, 22 September om 14:00 en 18:00** gehou sal word. Die vergaderings word aan die hand van MS Teams aangebied, ooreenkomstig COVID-19 protokolle, en ook om te verseker dat bywoning nie beperk word nie. Tree asseblief in verbinding met Nicolene Venter (besonderhede hieronder) om die virtuele skakel vir bywoning te ontvang.

Raadpleeg asseblief die kontakinligting hieronder om meer inligting te bekom, om op die projekte se databasis te registreer en om kommentaar of navroe in te dien:

Nicolene Venter van Savannah Environmental
Postbus 148, Sunninghill, 2157
Tel: 011 454 3237
Selfoon: 060 978 8396
Faks: 086 684 0547
E-pos: publicprocess@savannahsa.com
Webwerf: www.savannahsa.com

savannah
environmental

BG Sekuriteit vang nog 3 rowers

SOMERSET-OOS

BG Sekuriteit het weereens hul waarde bewys en 3 rowers, gewapen met messe, op 25 Augustus gearrester.

Die rowers het by Rory en Ester Love se huis omstreeks 03:00 ingebreek. Die alarm het afgegaan en BG was vinnig op die toneel om die 3 rowers vas te trek.

Volgens mnr Barnard Goosen het hulle die laaste 2 maande baie goeie suksesse gehad en verkeie suksesvolle arrestasies gedoen.

Ons wil graag vir mnr Goosen en sy span baie dankie sê vir hul werk terwyl ons en ons geliefdes rus na n lang dag.

Op die oomblik is daar weer 'n baie kommerwekkende toename in inbrake. Ons moedig die publiek aan om asseblief enige agterdogtige persone of situasies aan te meld by die polisie of een van die sekuriteitsfirmas.