







Zonnequa and Namas Wind Farms Grid Connection Part 2 Ammendment Northern Cape

Amended Layout Map

Legend


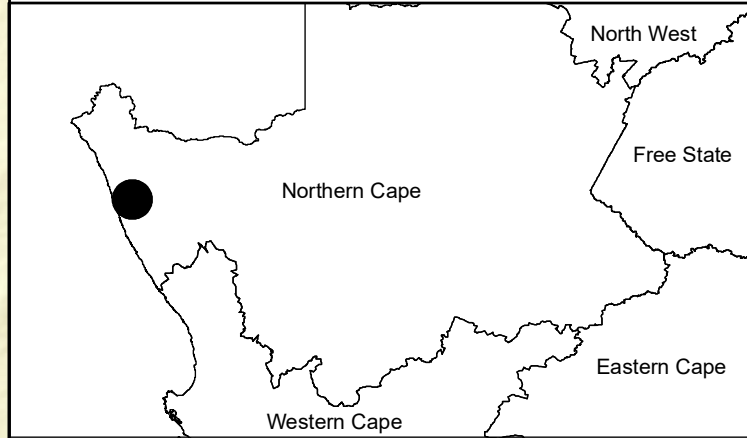
-  Eskom power line (to be constructed)
-  Eskom power line (existing)
-  Main road

Amended Layout

-  Namas Substation
-  Zonnequa Substation
-  Grid Connection Corridor (600m)



Scale: 1:100 674
Projection: LO17
Map Ref: Zonn Pt 2 - Amended Layout



Sources: Esri, Korea, Esri (Th)