
















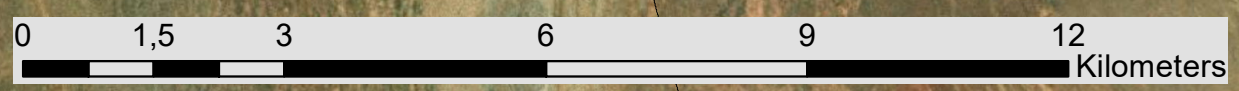
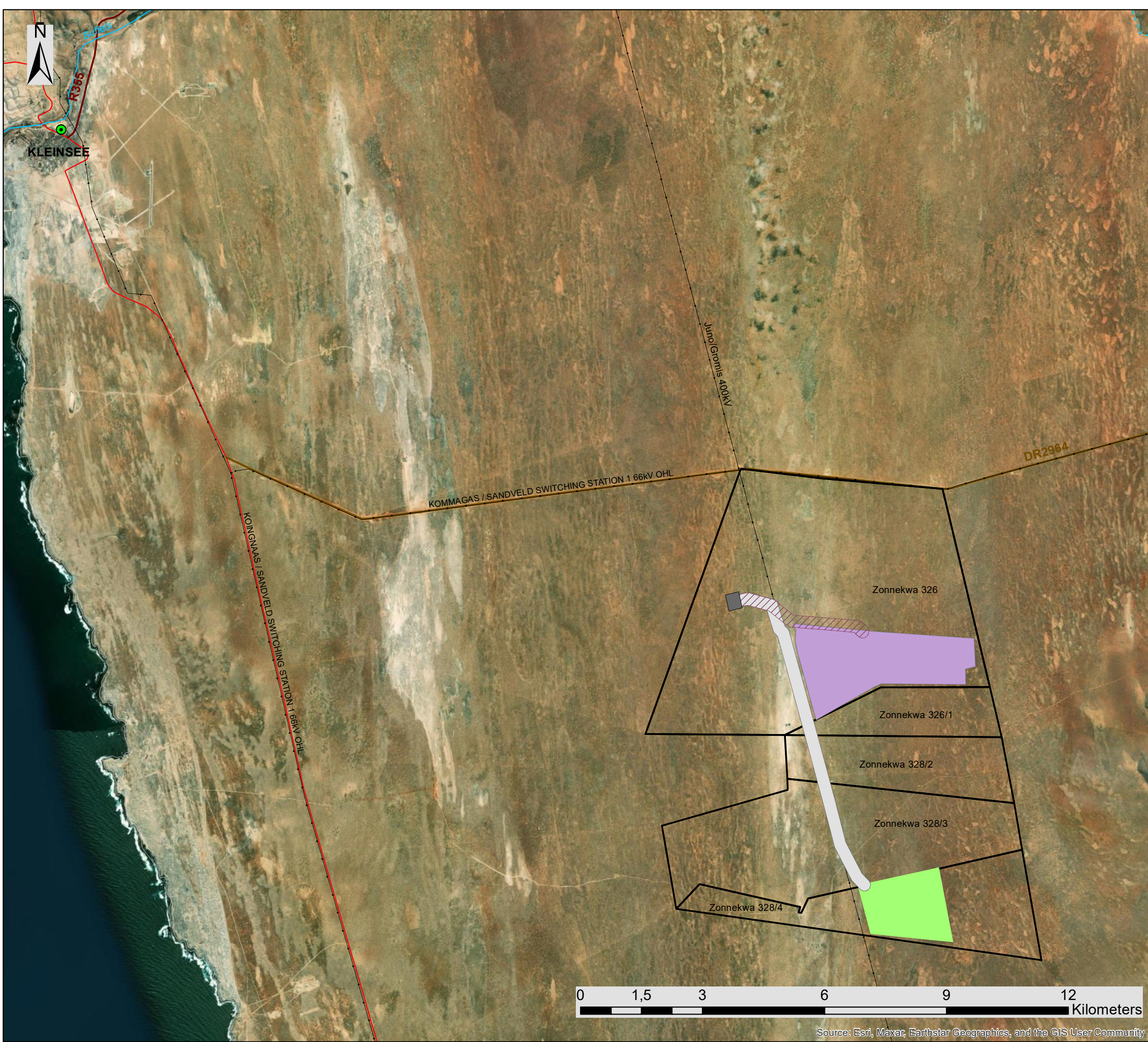
Kleinzee Solar PV and Daisy Solar PV Facilities and Associated Grid Connection, Northern Cape Province

Locality Map

Legend

-  Town
-  Eskom Substation
-  Existing Power Line
-  Regional Road
-  Main Road
-  Secondary Road
-  Non-Perennial River
-  Perennial River
-  Farm Portions
-  Authorised Zonnequa Collector Substation
- Project Development Area**
-  Kleinzee Solar PV
-  Kleinzee Grid Connection Corridor (300m)
-  Daisy Solar PV
-  Daisy Grid Connection Corridor (300m)
-  Project Site

Scale: 1:150 000
 Projection: GCS_WGS_1984
 Map Ref: Locality Map
















Source: Esri, Maxar, Earthstar Geographics, and the GIS User Community

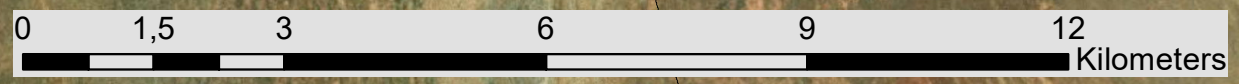
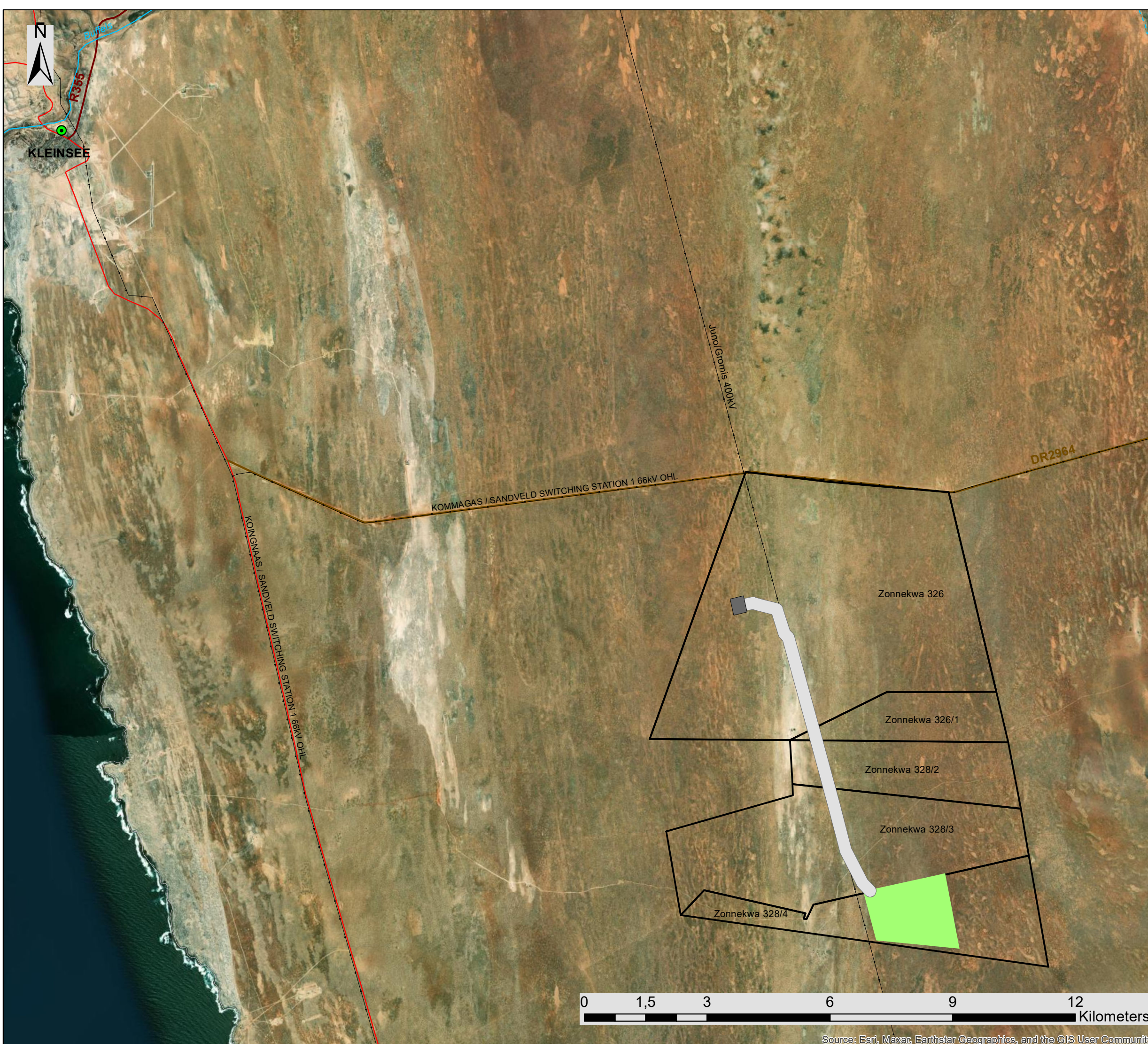
Kleinzee Solar PV Facility and Associated Grid Connection, Northern Cape Province

Locality Map

Legend

-  Town
-  Eskom Substation
-  Existing Power Line
-  Regional Road
-  Main Road
-  Secondary Road
-  Non-Perennial River
-  Perennial River
-  Farm Portions
-  Authorised Zonnequa Collector Substation
- Project Development Area**
-  Kleinzee Solar PV
-  Kleinzee Grid Connection Corridor (300m)
-  Project Site

Scale: 1:150 000
 Projection: GCS_WGS_1984
 Map Ref: Locality Map



Source: Esri, Maxar, Earthstar Geographics, and the GIS User Community


















KOMMAGAS / SANDVELD SWITCHING STATION 1 66kV OHL

DR2964

Kleinzee Solar PV Facility and Associated Grid Connection, Northern Cape Province

Layout Map

Legend

-  Existing Power Line
-  Secondary Road
-  Authorised Zonnequa Collector Substation
-  Farm Portions
- Facility Layout**
-  Kleinzee Solar PV Development Area
-  PV Arrays
-  Internal Roads
-  Associated infrastructure and laydown hub
-  BESS
-  Kleinzee Onsite Facility Substation
-  O&M
-  Existing Main Access Road (8m)
-  Planned Access Road (8m)
-  Planned 132 kV Grid Connection
-  Grid Connection Corridor (300m)

Zonnequa Collector Substation

Zonnekwa 326

Zonnekwa 326/1

Zonnekwa 328/2

Zonnekwa 328/3

Zonnekwa 328/4


Juno-Gromis 400kV

savannah
environmental

Scale: 1:150 000

Projection: GCS_WGS_1984

Map Ref: Kleinzee PV Facility Layout Map






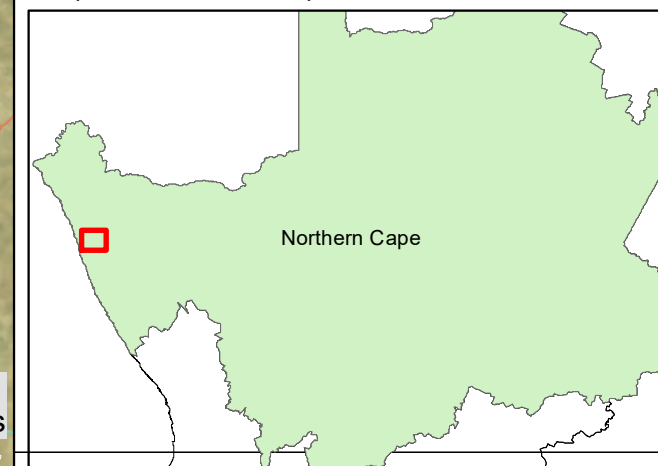
Daisy Solar PV and Kleinzee Solar PV Facilities And Associated Grid Connection Northern Cape Province

Cumulative Map

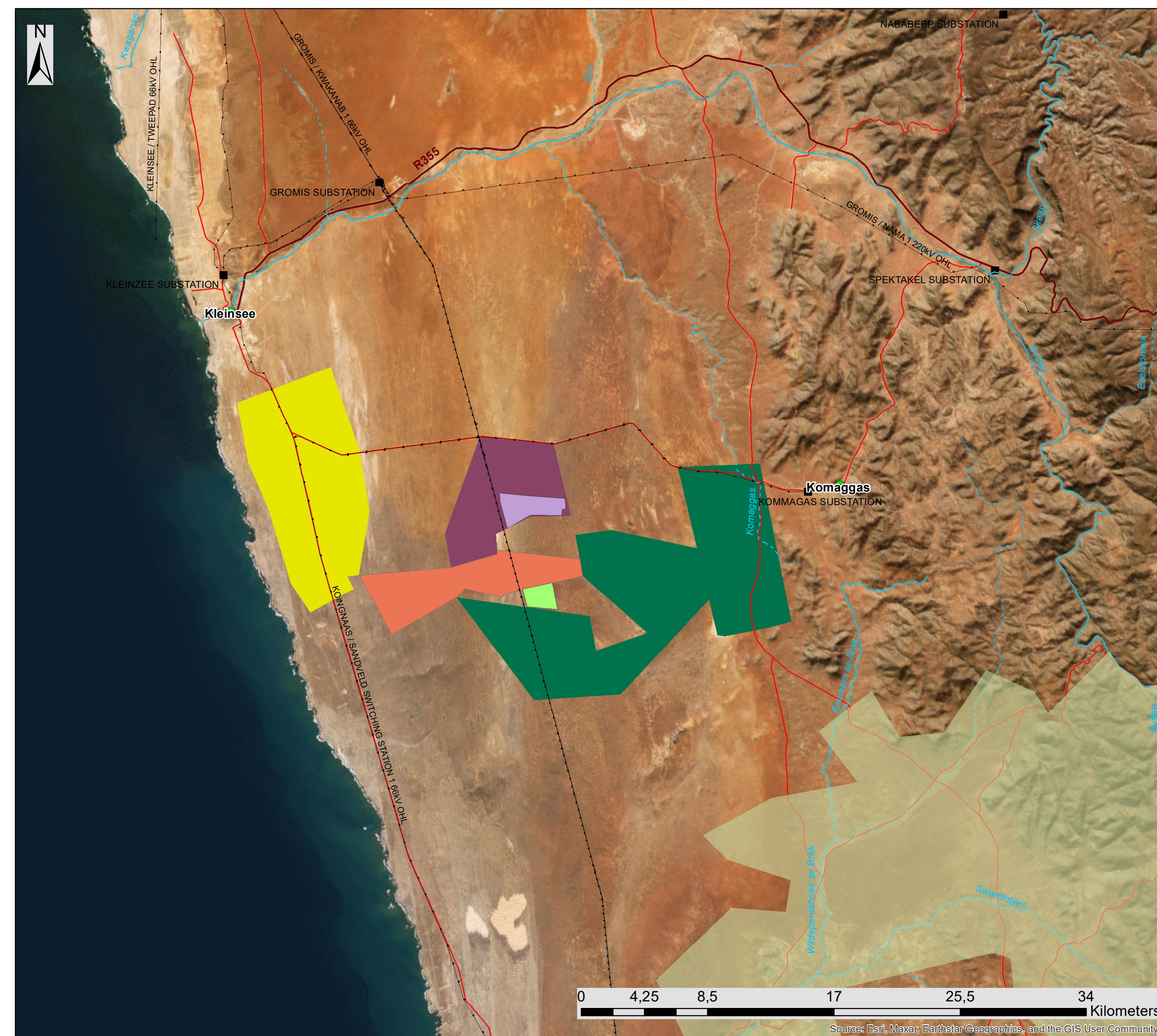
Legend

- Town
- Eskom Substation
- Gromis/Juno 400kV Power Line
- Existing Power Line
- Regional Road
- Main Road
- Non-Perennial River
- Perennial River
- Namaqua National Park
- Kleinzee Solar PV project site
- Daisy Solar PV project site
- Renewable Energy Facilities**
- Namas Wind Farm
- Zonnequa Wind Farm
- Kap Vley Wind Farm
- Eskom Kleinzee Wind Farm

Scale: 1:150 000
 Projection: GCS_WGS_1984
 Map Ref: Cumulative Map



Source: Esri, Maxar, Earthstar Geographics, and the GIS User Community



















Kleinsee Solar PV Facilities and Associated Grid Connection, Northern Cape Province

REDZ Map

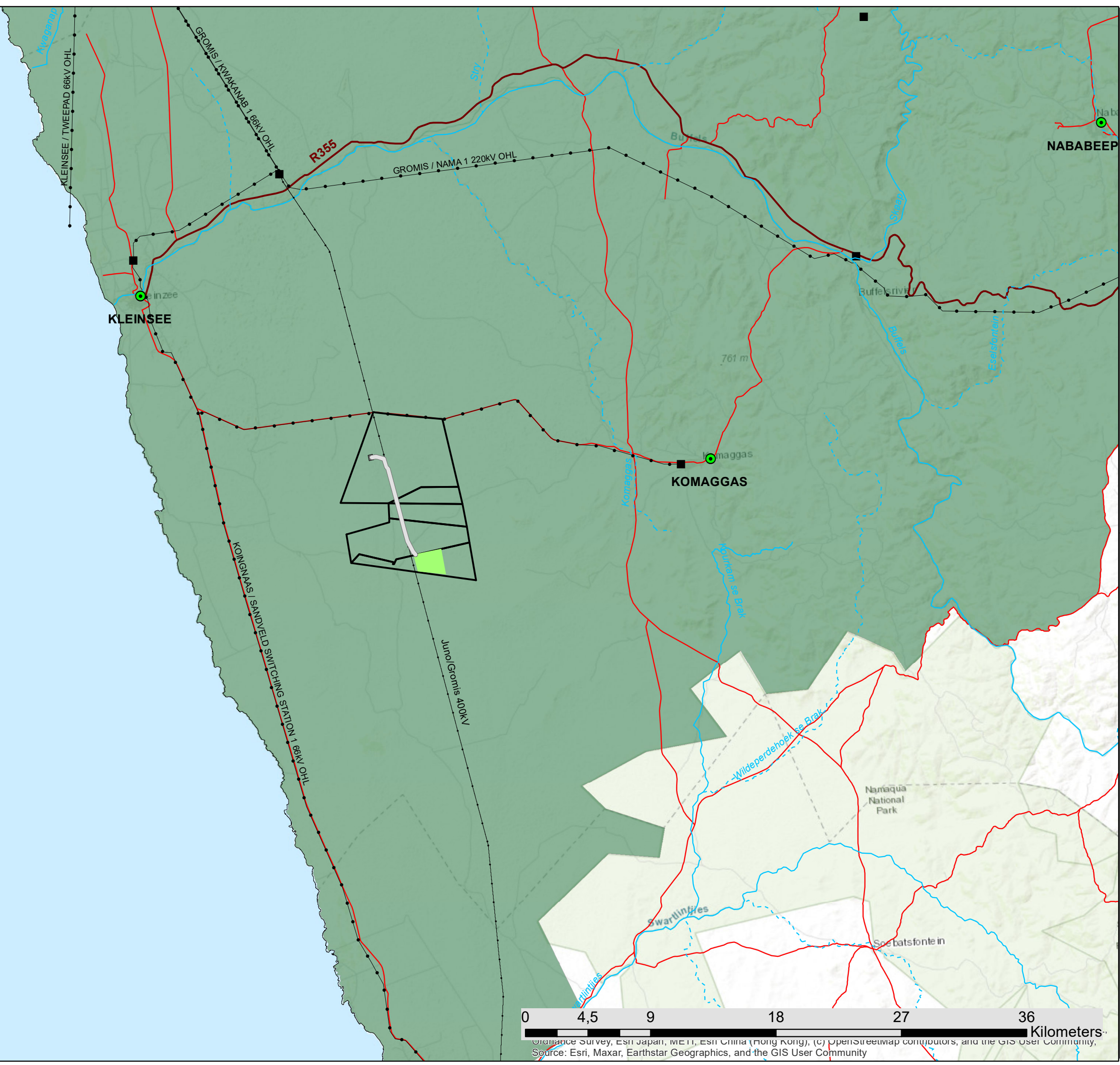
Legend

-  Town
-  Eskom Substation
-  Juno/Gromis 400kV
-  Existing Power Line
-  Regional Road
-  Main Road
-  Non-Perennial River
-  Perennial River
-  Farm Portions
-  Authorised Zonnequa Collector Substation
- Project Development Area**
-  Kleinsee Solar PV
-  Kleinsee Grid connection corridor (300m)
- REDz**
-  Springbok - REDZ8

Scale: 1:150 000
 Projection: GCS_WGS_1984
 Map Ref: REDZ Map



© Ordnance Survey, Esri Japan, Inc., Esri China (Hong Kong), (c) OpenStreetMap contributors, and the GIS User Community, Source: Esri, Maxar, Earthstar Geographics, and the GIS User Community













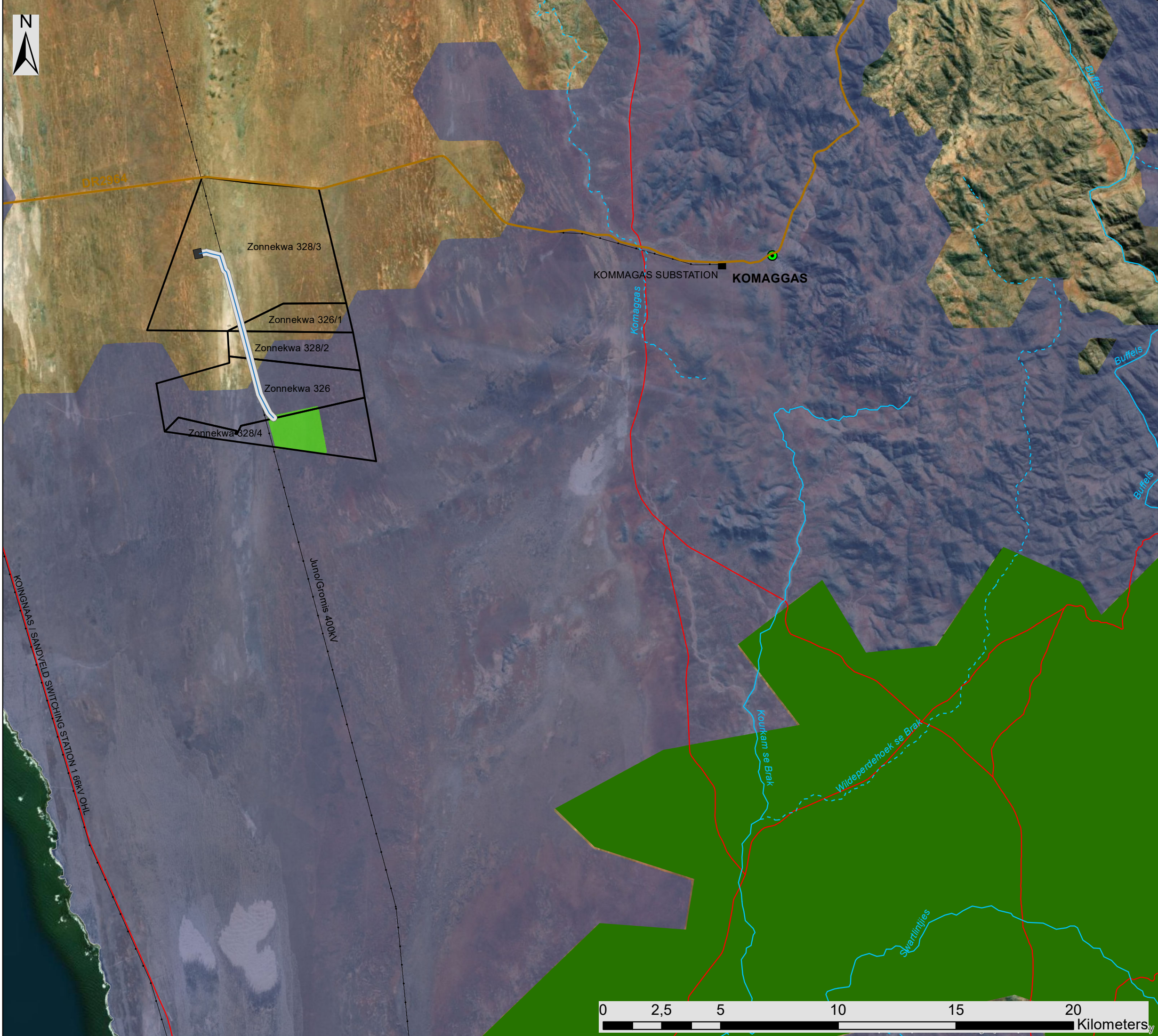


Kleinzee Solar PV Facility and Associated Grid Connection, Northern Cape Province

National Protected Area Expansion Strategy Map

Legend

-  Existing Power Line
-  Main Road
-  Secondary Road
-  Authorised Zonnequa Collector Substation
-  Namaqua National Park
-  Farm Portions
- Project Development Area**
-  Kleinzee Solar PV
-  Planned 132 kV Grid Connection
-  Kleinzee Grid Connection Corridor (300m)
- National Protected Area Expansion Strategy**
-  Priority Focus Areas



Scale: 1:150 000
 Projection: GCS_WGS_1984
 Map Ref: Sensitivity Map















KOMMAGAS / SANDVELD SWITCHING STATION 1 66kV OHL

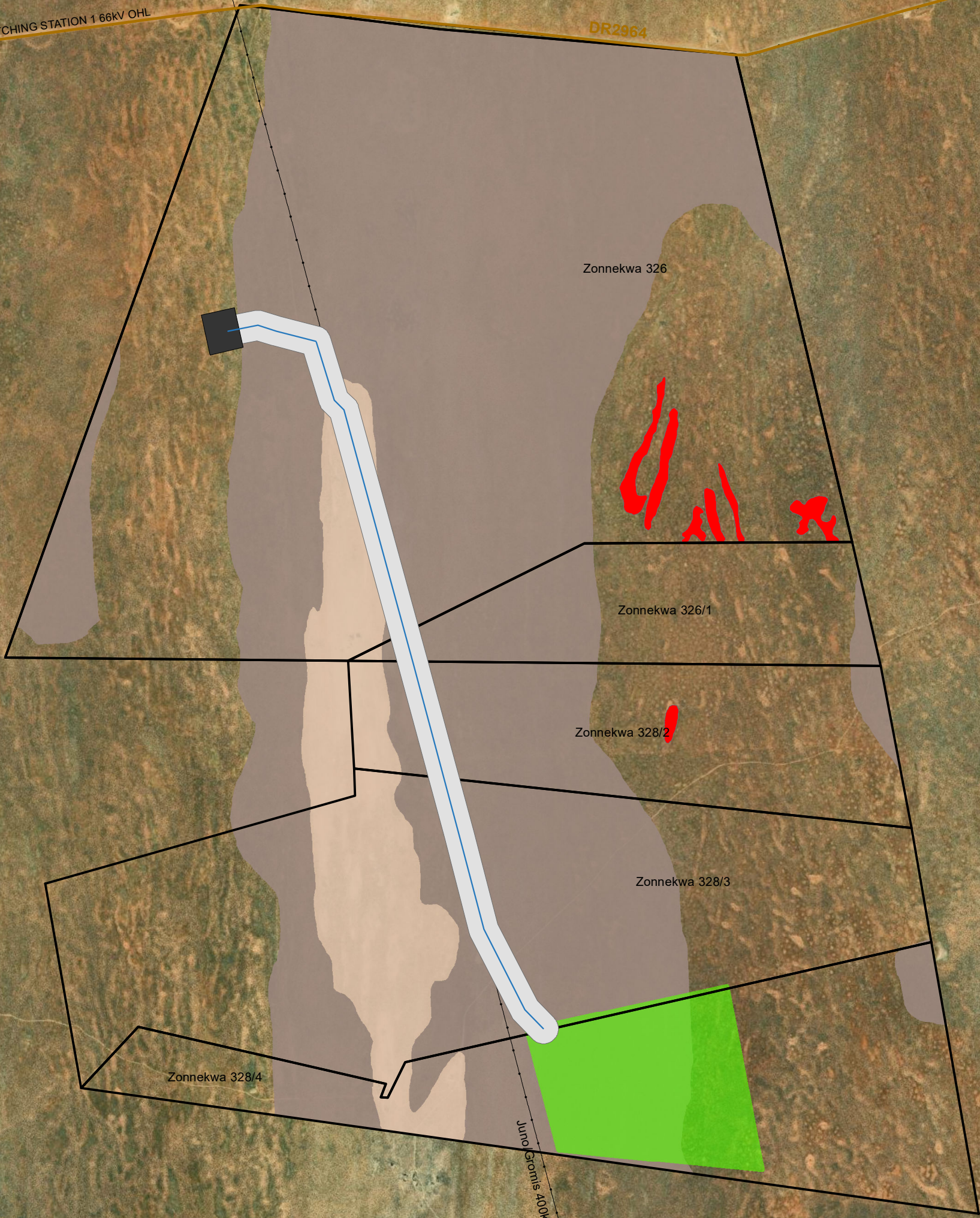
DR2964

Kleinzee Solar PV Facility and Associated Grid Connection, Northern Cape Province

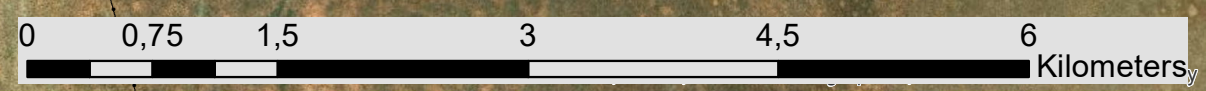
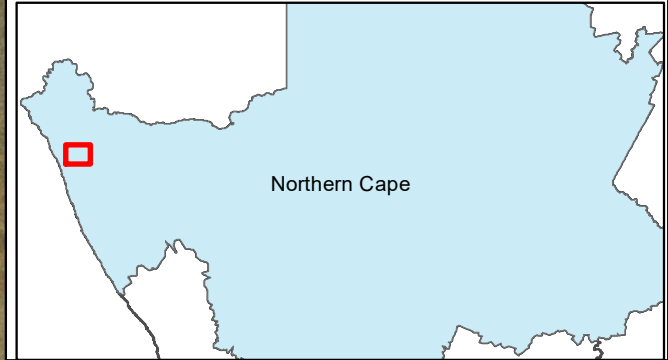
Sensitivity Map

Legend

-  Existing Power Line
-  Secondary Road
-  Authorised Zonnequa Collector Substation
-  Farm Portions
- Facility Layout**
-  Kleinzee Solar PV
-  Planned 132 kV Grid Connection
-  Kleinzee Grid Connection Corridor (300m)
- Environmental Sensitivities**
-  Dunes (High Ecological Sensitivity)
-  Calcrete (High Sensitivity)
-  Plains (Low Sensitivity)



Scale: 1:150 000
 Projection: GCS_WGS_1984
 Map Ref: Sensitivity Map























KOMMAGAS / SANDVELD SWITCHING STATION 1 66kV OHL

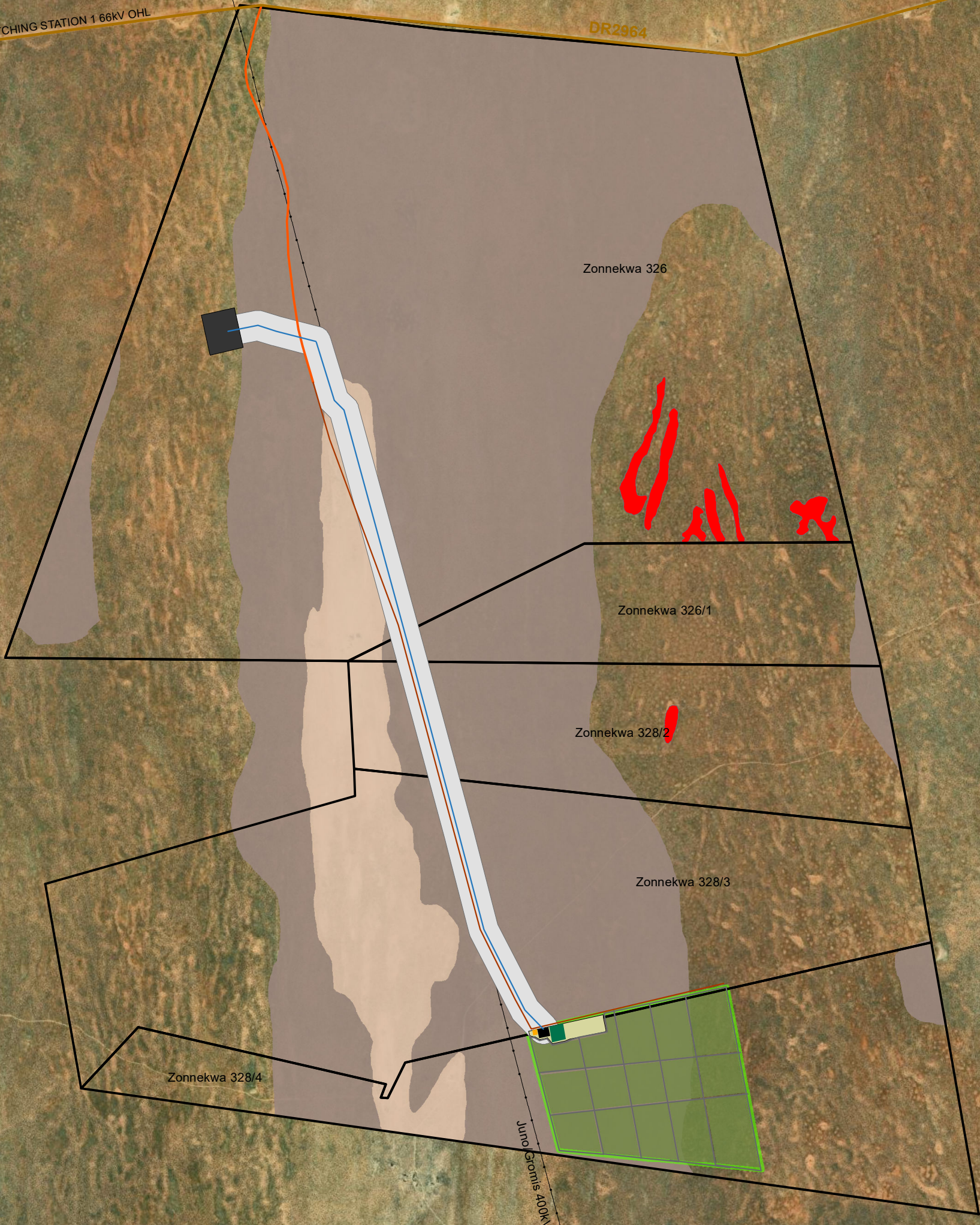
DR2964

Kleinzee Solar PV Facility and Associated Grid Connection, Northern Cape Province

Layout and Sensitivity Map

Legend

-  Existing Power Line
-  Secondary Road
-  Authorised Zonnequa Collector Substation
-  Farm Portions
- Facility Layout**
-  Kleinzee Solar PV
-  PV Arrays
-  Internal Roads
-  Associated infrastructure and laydown hub
-  BESS
-  Kleinzee Onsite Facility Substation
-  O&M
-  Existing Main Access Road (8m)
-  Planned Access Road (8m)
-  Planned 132 kV Grid Connection
-  Kleinzee Grid Connection Corridor (300m)
- Environmental Sensitivities**
-  Dunes (High Ecological Sensitivity)
-  Calcrete (High Sensitivity)
-  Plains (Low Sensitivity)



Scale: 1:150 000
 Projection: GCS_WGS_1984
 Map Ref: Sensitivity Map

