


Appendix C2

Site Notice Placement



NOTICE OF BASIC ASSESSMENT AND PUBLIC PARTICIPATION PROCESS

SWITCHING SUBSTATION AND 132kV POWER LINE FROM THE AUTHORISED ORKNEY SOLAR FARM SUBSTATION TO THE EXISTING VAAL REEFS TEN SUBSTATION, NORTH WEST PROVINCE

Project Name: Switching Substation and 132kV Power Line from the authorised Orkney Solar Farm Substation to the existing Vaal Reefs Ten Substation

Applicant: Genesis Eco-Energy Developments (Pty) Ltd

Proposed Activity: Construction and operation of grid connection infrastructure consisting of a Switching Substation and a 132kV power line between authorised Orkney Solar Farm Substation (DFFE Ref: 14/12/16/3/3/2/954) and the existing Vaal Reefs Ten Substation, situated at the Tau Lekoa Mine.

Location: Approximately 7km west of Orkney, in the City of Matlosana Local Municipality, and Dr Kenneth Kaunda District Municipality in the North West Province.

The grid connection infrastructure will include a substation on portion 21 of the Farm Wolvehuis 114, and power line within a 300m wide (both sides of the R502) and 7.3km long corridor. The corridor extends between the authorised Orkney Solar farm and the Vaal Reefs Ten Substation.

Basic Assessment Process: In terms of Sections 24 and 24D of the National Environmental Management Act (No 107 of 1998), as read with the EIA Regulations, GNR 982-985 of 4 December 2014, as amended, a Basic Assessment is required to be undertaken for grid infrastructure, including the Switching Substation and 132kV power line. Savannah Environmental is undertaking the required environmental assessment and public participation process for the project.

To obtain further information and register on the project database, please submit your name, contact information and interest in the project to:

Nondumiso Bulunga

Savannah Environmental

P.O. Box 148, Sunninghill, 2157

Tel: 011 656 3237

Mobile: 060 978 8396

Fax: 086 684 0547

Email: publicprocess@savannahsa.com

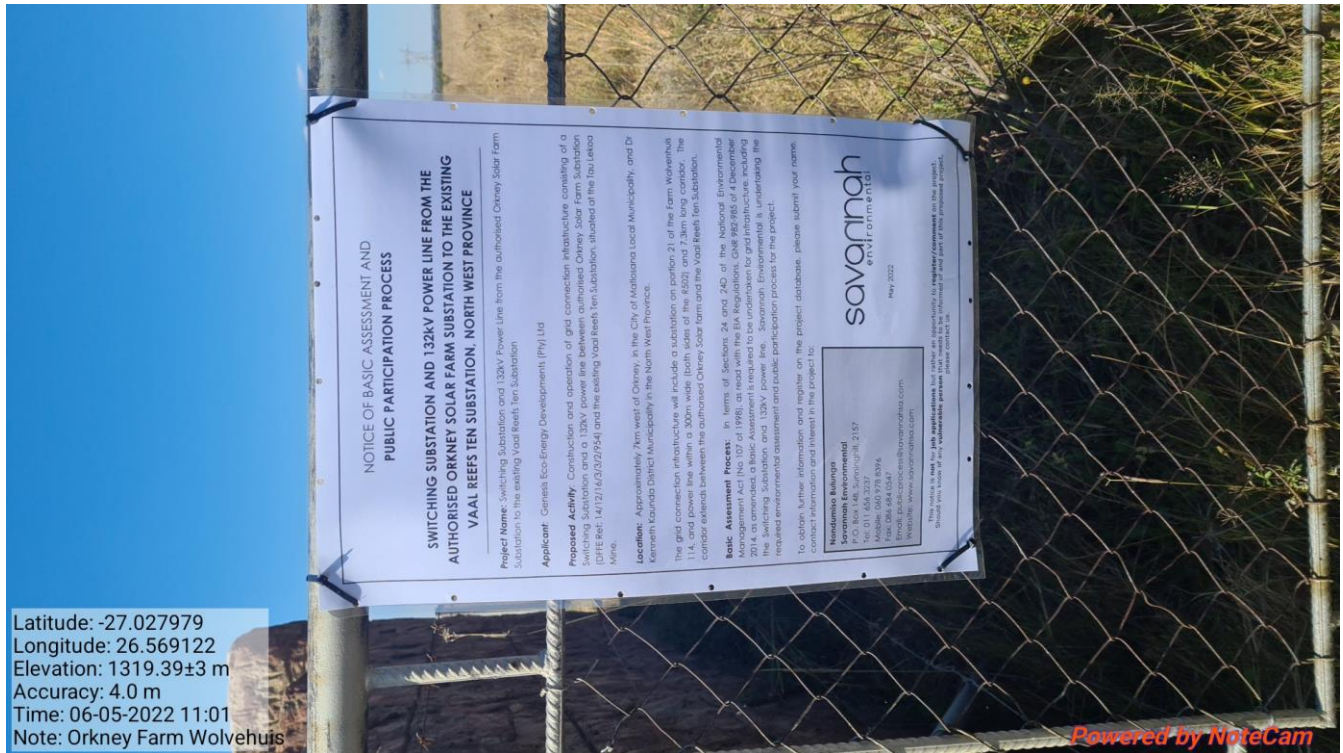
Website: www.savannahsa.com

savannah
environmental

May 2022

This notice is **not** for **job applications** but rather an opportunity to **register/comment** on the project. Should you know of any **vulnerable person** that needs to be informed of and part of this proposed project, please contact us.

PROOF OF SITE NOTICES (Date placed: 06 May 2022)



Site 1 – Orkney Farm Wolvehuis
-27.027956 ; 26.569115



Site 3 – Goedgenoeg Farm
-27.007707 ; 26.585326




Latitude: -27.016772
Longitude: 26.577182
Elevation: 1320.87±3 m
Accuracy: 5.4 m
Time: 06-05-2022 13:41
Note: Goedgenoeg

Powered by NoteCam

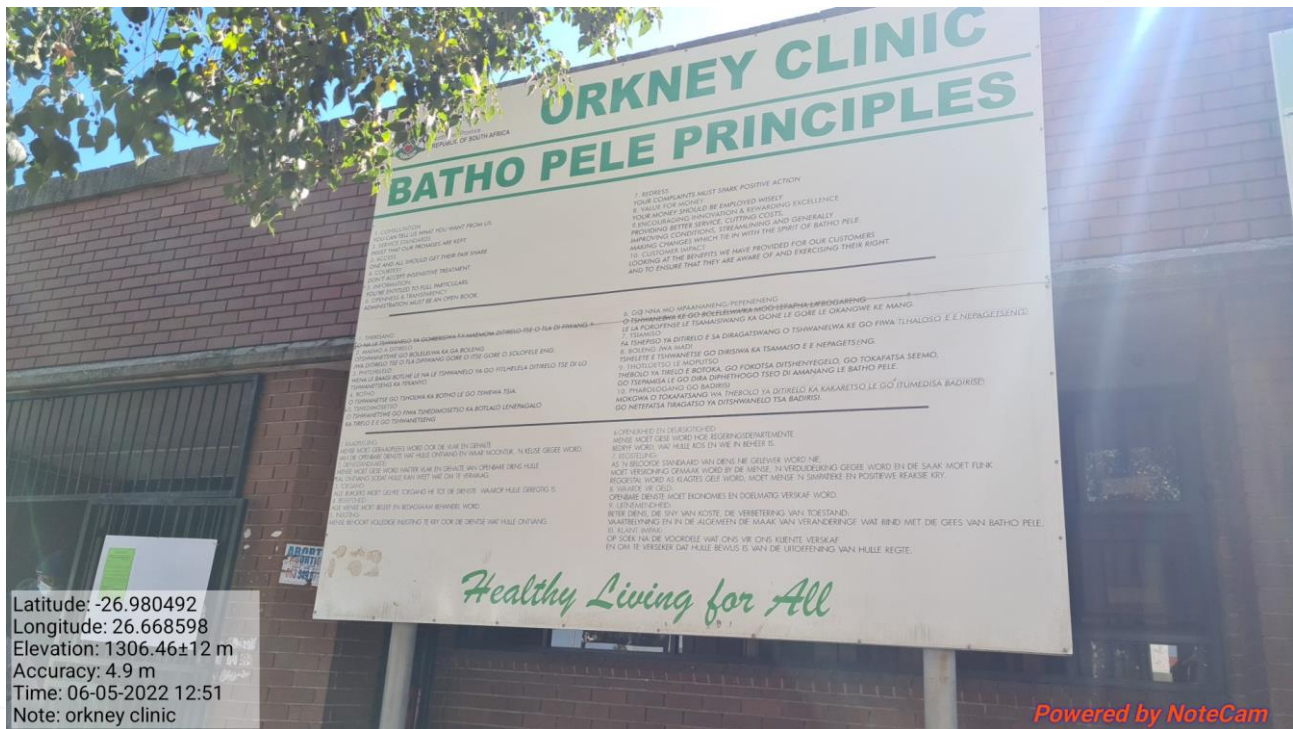
Site 4 – Goedgenoeg Farm
-27.016772 ; 26.577182

PROOF OF PROCESS NOTICES (Date placed: 06 May 2022)



Latitude: -26.98056
 Longitude: 26.668611
 Elevation: 1306.16±5 m
 Accuracy: 7.7 m
 Time: 06-05-2022 12:50
 Note: orkney clinic

Powered by NoteCam



Latitude: -26.980492
 Longitude: 26.668598
 Elevation: 1306.46±12 m
 Accuracy: 4.9 m
 Time: 06-05-2022 12:51
 Note: orkney clinic

Powered by NoteCam

Site 1 – Orkney Clinic
-26.980492 ; 26.668598



Site 3 – Orkney Pharmacy
-26.981725 ; 26.668561