


APPENDIX C4
SITE NOTICES & ADVERTISEMENTS



Site Notices

NOTICE OF ENVIRONMENTAL IMPACT ASSESSMENTS, BASIC ASSESSMENTS AND PUBLIC PARTICIPATION PROCESSES FOR THE PROPOSED DEVELOPMENT OF THE PIXLEY PARK CLUSTER OF RENEWABLE ENERGY FACILITIES AND GRID CONNECTION INFRASTRUCTURE NEAR DE AAR, NORTHERN CAPE PROVINCE

Applicant: Carolus Solar PV1 (Pty) Ltd, Wagt Solar PV1 (Pty) Ltd, Riet Fountain Solar PV1 (Pty) Ltd and Fountain Solar PV1 (Pty) Ltd

Proposed Activity: The development of a cluster of solar energy facilities and associated infrastructure, including Electrical Grid Infrastructure (EGI), ~10km East of the town of De Aar within the Emthanjeni Local Municipality and in the greater Pixley ka Seme District Municipality, Northern Cape Province. The cluster consists of four (4) up to 100MW solar photovoltaic (PV) energy facilities and four (4) individual grid connection corridors (one corridor per PV facility, although the corridors overlap greatly). The grid connection infrastructure for all projects will include a collector 132kV substation and a 132kV power line to a Main Transmission Substation (MTS) located on either the farm Vetlaagte (i.e. Vetlaagte MTS) or the farm Wagt en Bittje (i.e. Wag 'n Bietjie MTS).

Infrastructure associated with each Solar PV Facility will include:

- » Solar PV array comprising PV modules (potentially bifacial) and mounting structures, using single axis tracking technology
- » Inverters and transformers
- » Cabling between the panels
- » Battery Energy Storage System (BESS)
- » Laydown areas, construction camps, site offices
- » 12m wide Access Road and entrance gate to the project site and switching station
- » 6m wide internal distribution roads
- » Operations and Maintenance Building, Site Offices, Ablutions with conservancy tanks, Storage Warehouse, workshop, Guard House
- » Onsite 132kV IPP Collector Substation including the HV Step up transformer, MV Interconnection building

The grid connection infrastructure for each project (which will be handed over to Eskom) will include:

- » Onsite Switching Station (SwS), adjacent to each of the IPP collector substations (SS).
- » A 132kV Overhead Power Line (OHPL) from each of the SwS connecting back to a Main Transmission Substation (MTS)
 - o There is a MTS proposed on either the farm Vetlaagte (i.e. Vetlaagte MTS) or the farm Wag 'n Bietjie (i.e. Wag 'n Bietjie MTS)
 - o *Note: Two separate EA processes are currently underway to authorise the two MTS's and it is uncertain at this stage as to which MTS will be authorised and used to connect these projects.*
- » These projects may require an extension of the 132kV Busbar at the above mentioned MTS.
- » These projects may require an extension of the 400kV Busbar at the above mentioned MTS
- » These projects may require an additional 400/132kV Transformer to be added at the above mentioned MTS
- » These projects may each require a new 132kV Feeder Bay at the above mentioned MTS

The details for the respective projects are as follows:

| Applicant | Project Name | Generating capacity | Farm Name and No. | Portion No. |
|-----------------------------------|-------------------------|---------------------|---------------------------|------------------|
| Carolus Solar PV1 (Pty) Ltd | Carolus Solar PV1 | Up to 100MW | Farm Carolus Poort No.3 | No. 3 |
| Fountain Solar PV1 (Pty) Ltd | Fountain Solar PV1 | Up to 100MW | Farm Riet Fountain No.6 | No. 1 |
| Riet Fountain Solar PV1 (Pty) Ltd | Riet Fountain Solar PV1 | Up to 100MW | Farm Riet Fountain No.6 | No. 4 |
| Wagt Solar PV1 (Pty) Ltd | Wagt Solar PV1 | Up to 200MW | Farm Wagt en Bittje No. 5 | Remaining Extent |

| Applicant | Project Name | Capacity | Farm Name/s and No/s. | Infrastructure components |
|-----------------------------------|---|----------|---|------------------------------------|
| Carolus Solar PV1 (Pty) Ltd | Carolus Solar PV1 Grid Connection | 132kV | Farm Carolus Poort No.3; Farm Wagt en Bittje No. 5; Farm Vetlaagte No.4; Remaining extent of the Farm Wag 'n Bietjie Annex C No.137 | » 132kV power line and sub station |
| Fountain Solar PV1 (Pty) Ltd | Fountain Solar PV1 Grid Connection | 132kV | Farm Riet Fountain No.6; Farm Wagt en Bittje No. 5; Farm Vetlaagte No.4; Remaining extent of the Farm Wag 'n Bietjie Annex C No.137 | » 132kV power line and sub station |
| Riet Fountain Solar PV1 (Pty) Ltd | Riet Fountain Solar PV1 Grid Connection | 132kV | Farm Riet Fountain No.6; Farm Wagt en Bittje No. 5; Farm Vetlaagte No.4; Remaining extent of the Farm Wag 'n Bietjie Annex C No.137 | » 132kV power line and sub station |
| Wagt Solar PV1 (Pty) Ltd | Wagt Solar PV1 Grid Connection | 132kV | Farm Wagt en Bittje No. 5; Farm Vetlaagte No.4.-; Remaining extent of the Farm Wag 'n Bietjie Annex C No.137 | » 132kV power line and sub station |

Applications for Environmental Authorisation: Each solar energy facility may be constructed as a separate stand-alone project and therefore, separate Scoping and Environmental Impact Assessment (S&EIA) processes will be undertaken for each facility in support of an application for authorisation in terms of the National Environmental Management Act (No. 107 of 1998) (NEMA) and 2014 EIA Regulations (GNR 326). Similarly, the grid connection solution will be subjected to a separate Basic Assessment (BA) process which will consider feasible alternatives for the power line corridors in support of an application for authorisation in terms of NEMA and 2014 EIA Regulations (GNR 326).

Public Participation Process: Savannah Environmental (Pty) Ltd has been appointed as the environmental consultant responsible for undertaking the respective S&EIA, BA and Public Participation processes in support of the applications for EA. Due to the proximity of the solar energy facilities and grid connection solution to one another, the EIA processes and public participation processes for the projects will be undertaken concurrently, providing the public with an opportunity to understand the full extent of the development proposed and comment on each of the projects. **To obtain further information on the projects and to register on the project databases, please submit your name, contact information and interest in the project, in writing, to:**

Nicolene Venter at Savannah Environmental
 P.O. Box 148, Sunninghill, 2157
 Tel: 011 656 3237
 Fax: 086 684 0547
 Email: publicprocess@savannahsa.com
 Website: www.savannahsa.com



This notice is **not** for **job applications** but rather an opportunity to **register/comment** on the project.
 Should you know of any **vulnerable person** that needs to be informed of and be part of this proposed project, please contact us.

Pixley Park Solar PV Facilities, De Aar, Northern Cape Province

Locality Map

Legend

- Town
- Eskom Substation
- Existing Power Line
- National Road
- Main Road
- +— Railway Line
- Perennial River
- - - Non-perennial River

Project Site

- Affected Properties

PV Facilities

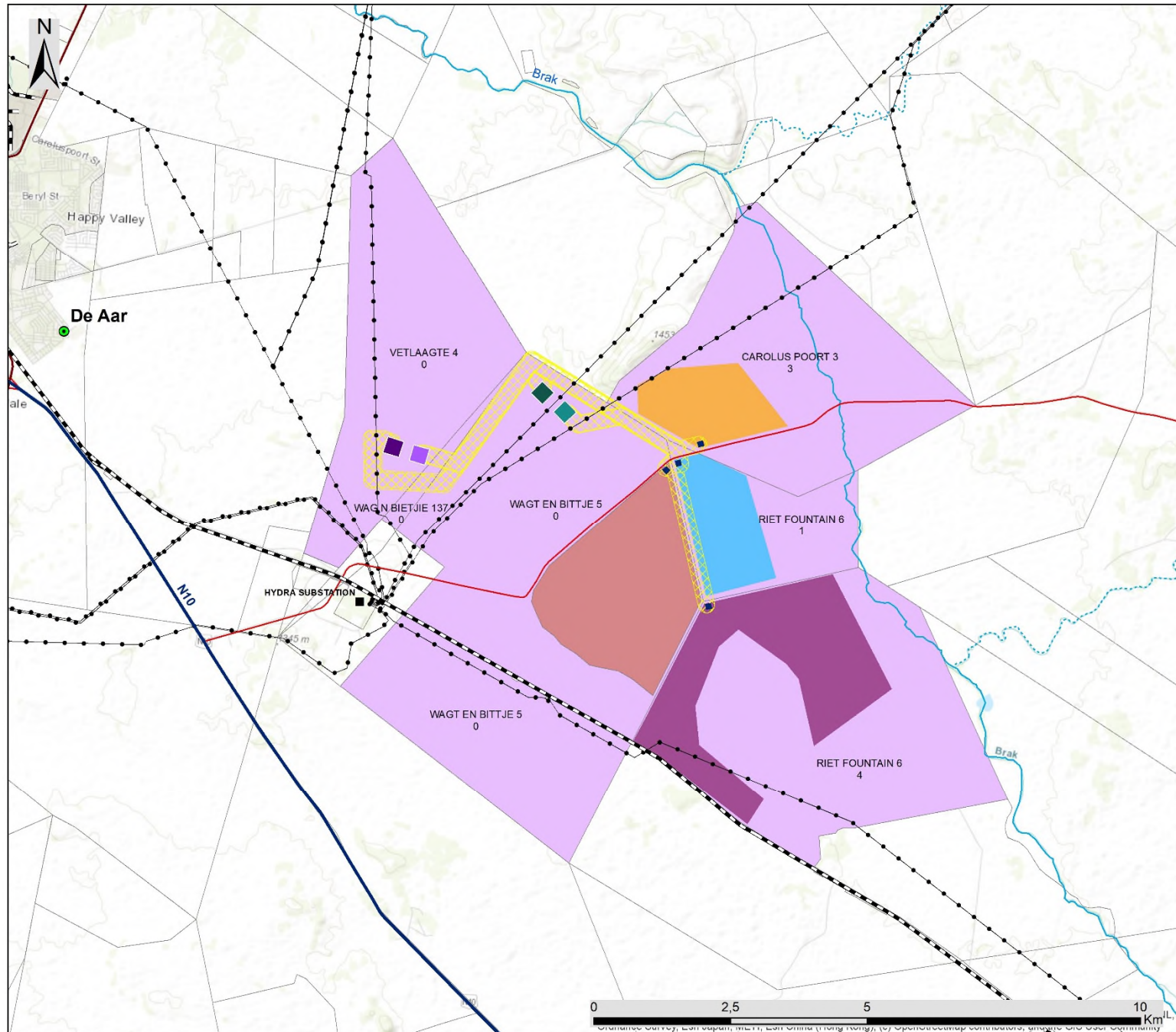
- Carolus Solar PV1 Footprint Approx. 285 ha
- Wagt Solar PV1 Footprint Approx. 745 ha
- Riet Fountain PV1 Footprint Approx. 781 ha
- Fountain Solar PV1 Footprint Approx. 300 ha

Grid Infrastructure

- Proposed Substations
- Vetlaagte - MTS - Preferred
- Vetlaagte - MTS - Alternative
- Wag 'n Bietjie - MTS - Preferred
- Wag 'n Bietjie - MTS - Alternative
- 132 kV Line Buffer

Scale: 1:20 000
 Projection: GCS_WGS_1984
 Map Ref: Pixley Park Locality Map

savannah
 environmental



KENNISGEWING VAN OMGEWINGSIMPAKEVALUERINGS, BASIESE EVALUERINGS EN OPENBARE DEELNAMEPROSESSE VIR DIE BEOOGDE ONTWIKKELING VAN DIE PIXLEY-PARK GROEPERING VAN HERNUBARE KRAGANLEGTE EN ROOSTERKONNEKSIE-INFRASTRUKTUUR NABY DE AAR, NOORD-KAAPROVINSIE

Applikant: Carolus Solar PV1 (Edms.) Bpk., Wagt Solar PV1 (Edms.) Bpk., Riet Fountain Solar PV1 (Edms.) Bpk. en Fountain Solar PV1 (Edms.) Bpk.

Beoogde aktiwiteit: Die ontwikkeling van 'n groepering sonkragaanlegte en verwante infrastruktuur, elektriese roosterinfrastruktuur (EGI) inklusief, ~10 km oos van die dorp De Aar in die Emthanjeni Plaaslike Munisipaliteit en die Pixley ka Seme Distriksmunisipaliteit en omstreke, Noord-Kaapprovinsie. Die groepering bestaan uit vier (4) fotovoltaïese (FV) sonkragaanlegte van hoogstens 100 MW en vier (4) individuele roosterkonneksiekorridors (een korridor per FV-aanleg, hoewel die korridors grotendeels oorvleuel). Die roosterkonneksie-infrastruktuur vir alle projekte sal 'n 132 kV kollektorsubstasie en 'n 132 kV kraglyn tot by 'n Hooftransmissiesubstasie (HTS) insluit, wat op hetsy die plaas Vetlaagte (d.i. Vetlaagte HTS) of op die plaas Wagt en Bittje (d.i. Wag 'n Bietjie MTS) geleë sal wees.

Infrastruktuur wat met elk van die FV-sonkragaanlegte verband hou, sal die volgende insluit:

- » FV-sonkragreeks bestaande uit FV-modules (moontlik tweevlak) en monteerstrukture wat enkelas-naspoortegnologie gebruik
- » Wisselrigters en transformators
- » Kables tussen die panele
- » Batterykragbergingsstelsel (BESS)
- » Stapelwerfgebiede, konstruksiekampe, terreinkantore
- » Toegangspad met 'n breedte van 12 m en ingangshek na die projekterrein en skakelstasie toe
- » Interne verspreidingspaaie met 'n breedte van 6 m
- » Bedryfs- en instandhoudingsgebou, terreinkantore, ablusiegeriewe met opgaartenks, stoorpakhuis, werkswinkel, waghuis
- » Interne 132 kV IPP-kollektorsubstasie, met insluiting van die HS-verhogingstransformator, MS-interkonneksiegebou.

Die roosterkonneksie-infrastruktuur vir elke projek (wat aan Eskom oorhandig sal word) sal die volgende insluit:

- » Interne Skakelstasie (SwS) langs elk van die IPP-kollektorsubstasies (SS)
- » 'n 132 kV Oorhoofse Kraglyn (OHKL) vanaf elk van die SwS'e af, wat terugverbind aan 'n Hooftransmissiesubstasie (HTS)
 - o 'n HTS word beoog op hetsy die plaas Vetlaagte (d.i. Vetlaagte HTS) of op die plaas Wag 'n Bietjie (d.i. Wag 'n Bietjie HTS)
 - o Let wel: Twee aparte OM-prosesse is tans aan die gang om die twee HTS'e te magtig en dit is tans onseker watter HTS gemagtig en gebruik sal word om hierdie projekte te verbind
- » Hierdie projekte kan 'n vergroting van die 132 kV Geleistam by die bogenoemde HTS vereis
- » Hierdie projekte kan 'n vergroting van die 400 kV Geleistam by die bogenoemde HTS vereis
- » Hierdie projekte kan die toevoeging van 'n bykomende 400/132 kV Transformator by die bogenoemde HTS vereis
- » Hierdie projekte kan elkeen 'n nuwe 132 kV Voerdervak by die bogenoemde HTS vereis.

Die besonderhede vir die onderskeie projekte is soos volg:

| Applikant | Projeknaam | Opwekkingsvermoë | Plaasnaam en -no. | Gedeelteno: |
|--------------------------------------|---------------------------------|------------------|----------------------------|-------------|
| Carolus Solar PV1 (Edms.) Bpk. | Carolus FV1-sonkragaanleg | Hoogstens 100 MW | Plaas Carolus Poort No. 3 | No. 3 |
| Fountain Solar PV1 (Edms.) Bpk. | Fountain FV1-sonkragaanleg | Hoogstens 100 MW | Plaas Riet Fountain No. 6 | No. 1 |
| Riet Fountain Solar PV1 (Edms.) Bpk. | Riet Fountain FV1-sonkragaanleg | Hoogstens 100 MW | Plaas Riet Fountain No. 6 | No. 4 |
| Wagt Solar PV1 (Edms.) Bpk. | Wagt FV1-sonkragaanleg | Hoogstens 200 MW | Plaas Wagt en Bittje No. 5 | Restant |

| Applikant | Projeknaam | Vermoë | Plaasnaam (-name) en -no('s). | Infrastruktuurkomponente |
|--------------------------------------|------------------------------------|--------|---|-------------------------------|
| Carolus Solar PV1 (Edms.) Bpk. | Carolus FV1-roosterkonneksie | 132 kV | Die plaas Carolus Poort No. 3; die plaas Wagt en Bittje No. 5; die plaas Vetlaagte No. 4; die Restant van die plaas Wag 'n Bietjie Anneks C No. 137 | » 132 kV kraglyn en substasie |
| Fountain Solar PV1 (Edms.) Bpk. | Fountain FV1-roosterkonneksie | 132 kV | Die plaas Riet Fountain No. 6; die plaas Wagt en Bittje No. 5; die plaas Vetlaagte No. 4; die Restant van die plaas Wag 'n Bietjie Anneks C No. 137 | » 132 kV kraglyn en substasie |
| Riet Fountain Solar PV1 (Edms.) Bpk. | Riet Fountain FV1-roosterkonneksie | 132 kV | Die plaas Riet Fountain No. 6; die plaas Wagt en Bittje No. 5; die plaas Vetlaagte No. 4; die Restant van die plaas Wag 'n Bietjie Anneks C No. 137 | » 132 kV kraglyn en substasie |
| Wagt Solar PV1 (Edms.) Bpk. | Wagt FV1-roosterkonneksie | 132 kV | Die plaas Wagt en Bittje No. 5; die plaas Vetlaagte No. 4; die Restant van die plaas Wag 'n Bietjie Anneks C No. 137 | » 132 kV kraglyn en substasie |

Aansoek om Omgewingsmagtiging: Elke sonkragaanleg kan as 'n aparte alleenstaande projek opgerig word, gevolglik sal aparte Bestekopname- en Omgewingsimpakevalueringsprosesse (B&OIE-prosesse) ter staving van 'n aansoek om magtiging ingevolge die Nasionale Wet op Omgewingsbestuur (Wet 107 van 1998) (NEMA) en die 2014 OIE-regulasies (Staatskennisgewing R326) vir elk van die aanlegte onderneem word. Eweneens sal die roosterkonneksie-oplossing onderhewig wees aan 'n Basiese Evalueringproses (BE-proses) wat bedryfbare alternatiewe vir die kraglynkorridors ter staving van 'n aansoek om magtigings ingevolge NEMA en die 2014 OIE-regulasies (Staatskennisgewing R326) sal oorweeg.

Openbare deelnameproses: Savannah Environmental (Edms.) Bpk. is aangestel as die omgewingskonsultant wat verantwoordelik is om die onderskeie B&OIE-, BE- en Openbare Deelnameprosesse ter staving van die aansoeke om OM te onderneem. Weens die nabyheid van die sonkragaanlegte en die roosterkonneksie-oplossing aan mekaar, sal die OIE- en openbare deelnameprosesse vir die projekte gelyklopend onderneem word, wat die publiek 'n geleentheid sal bied om die volledige omvang van die beoogde ontwikkeling van elk van die projekte te verstaan en daarop kommentaar te lewer. **Om meer inligting oor die projekte te bekom en om op die projekdatabasisse te registreer, moet u u naam, kontakbesonderhede en belang by die projek asseblief op skrif verstrek aan:**

Nicolene Venter by Savannah Environmental
 Posbus 148, Sunninghill, 2157
 Tel: 011 656 3237
 Faks: 086 684 0547
 E-pos: publicprocess@savannahsa.com
 Webwerf: www.savannahsa.com



MAART 2022

Hierdie kennisgewing is **nie** vir aansoeke vir werksgeleenthede nie maar eerder om die geleentheid daar te stel om as 'n belanghebbende te **registreer** en **kommentaar** op die projekte te lewer.

indien u kennis dra van enige **kwesbare persoon** wat moet kennis neem van of deel wees van die voorgestelde projekte, kontak ons asseblief.

Pixley Park Solar PV Facilities, De Aar, Northern Cape Province

Locality Map

Legend

- Town
- Eskom Substation
- Existing Power Line
- National Road
- Main Road
- - - Railway Line
- Perennial River
- - - Non-perennial River

Project Site

- Affected Properties

PV Facilities

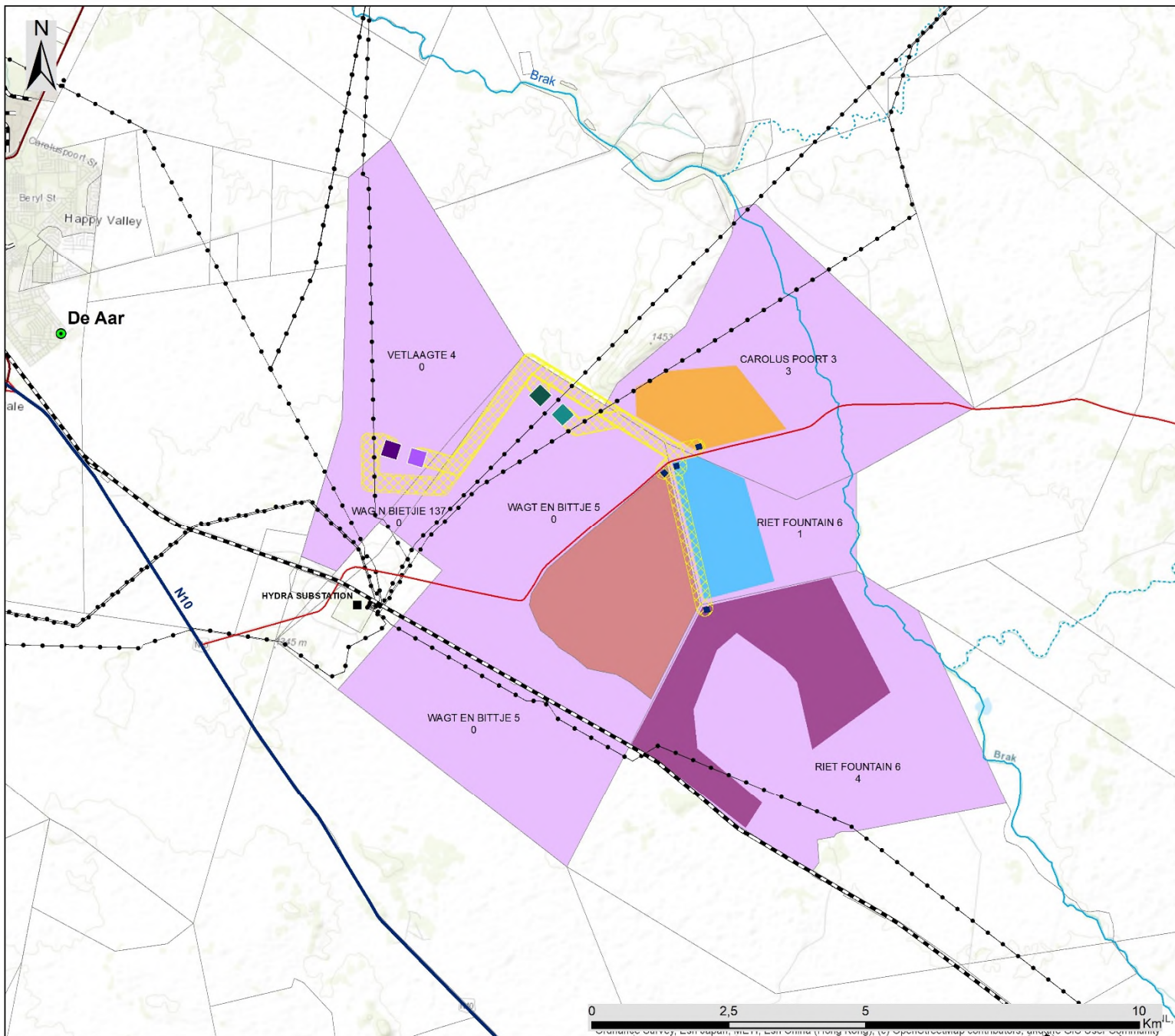
- Carolus Solar PV1 Footprint Approx. 285 ha
- Wagt Solar PV1 Footprint Approx. 745 ha
- Riet Fountain PV1 Footprint Approx. 781 ha
- Fountain Solar PV1 Footprint Approx. 300 ha

Grid Infrastructure

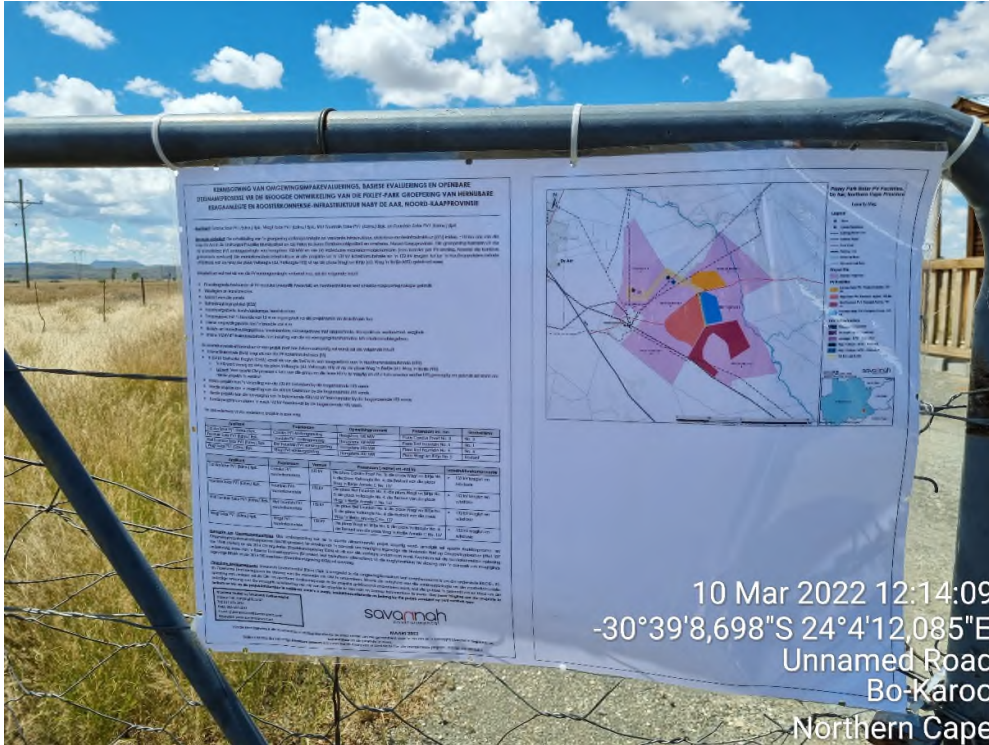
- Proposed Substations
- Vetlaagte - MTS - Preferred
- Vetlaagte - MTS - Alternative
- Wag 'n Bietjie - MTS - Preferred
- Wag 'n Bietjie - MTS - Alternative
- 132 kV Line Buffer

Scale: 1:20 000
 Projection: GCS_WGS_1984
 Map Ref: Pixley Park Locality Map

savannah
 environmental



PROOF OF SITE NOTICES (Date placed: Thursday, 10 March 2022)







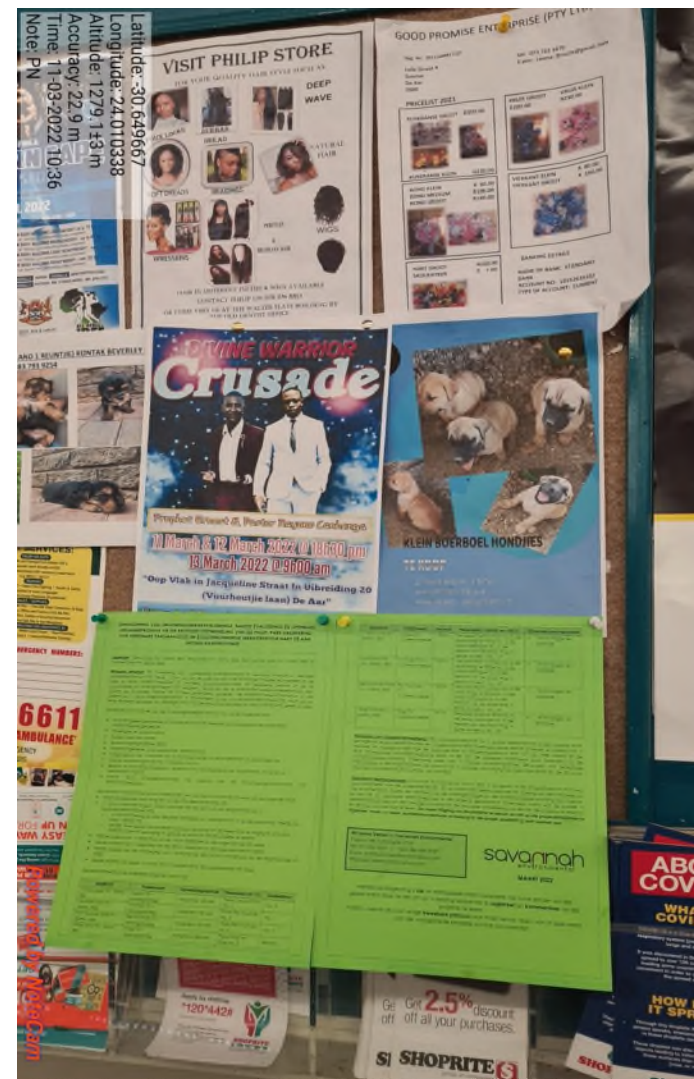


Process Notices

PROOF OF PROCESS NOTICES (Date placed: Friday, 11 March 2022 – De Aar)

CHECKERS





Permission granted to include photo in the Scoping Report



Powered by NoteCam

DEPARTMENT OF HOME AFFAIRS (Notice board outside on Voortrekker Street)

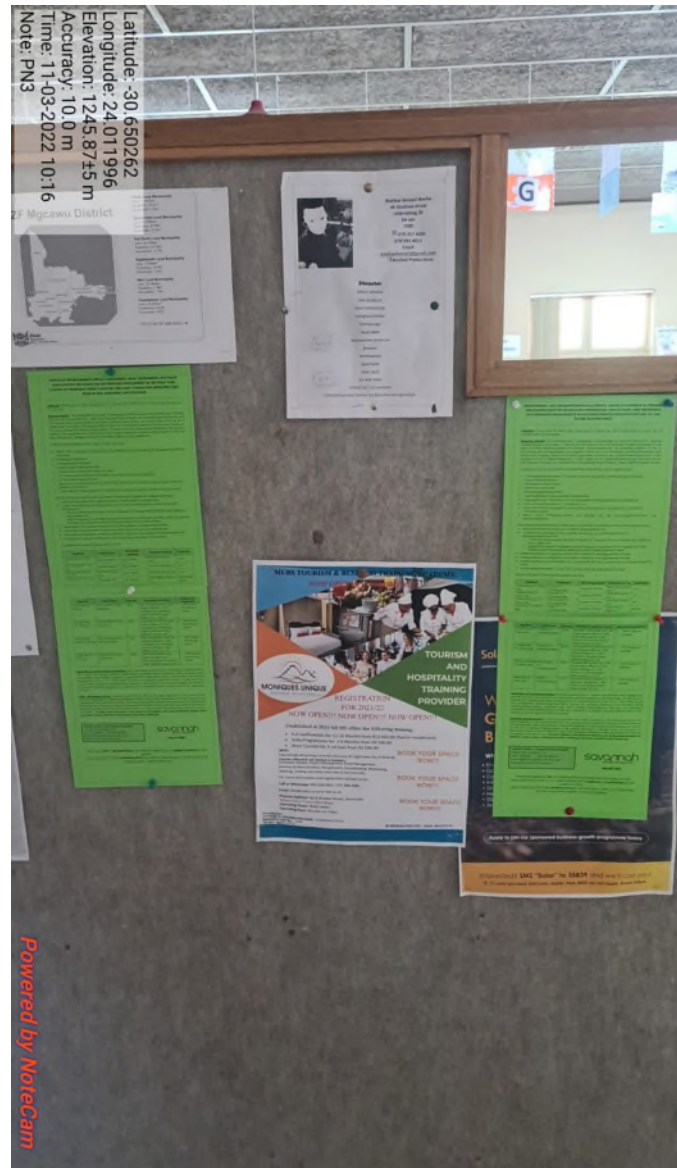


DE AAR LIBRARY (Alida Street)





Mr Lizo Thomas, Chief Librarian
Permission granted to include photo in the Scoping Report





EMTHANJENI LOCAL MUNICIPAL OFFICES





PHANDULWAZI LIBRARY (Nonzwakazi)






Ms Alta Swartz, Chief Librarian
Permission granted to include photo in the Scoping Report

LIBRA LIBRARY





Advertisements

**NOTICE OF ENVIRONMENTAL IMPACT ASSESSMENT AND PUBLIC PARTICIPATION PROCESS
PIXLEY PARK RENEWABLE ENERGY PROJECT, NORTHERN CAPE PROVINCE**

Applicant: Carolus Solar PV1 (Pty) Ltd, Wagt Solar PV1 (Pty), Riet Fountain Solar PV1 (Pty) and Fountain Solar PV1 (Pty)

Proposed Activity: The development of a cluster of solar energy facilities and associated infrastructure, including Electrical Grid Infrastructure (EGI), ~10km East of the town of De Aar within the Emthanjeni Local Municipality and in the greater Pixley ka Seme District Municipality, Northern Cape Province. The cluster consists of three (3) 100MW solar photovoltaic (PV) energy facilities, one (1) 200MW solar photovoltaic (PV) energy facility, and four (4) individual grid connection corridors (one corridor per PV facility). The grid connection infrastructure for all projects will include an existing collector 132kV substation and a 132kV power line to the Main Transmission Substation (MTS) located on the Remaining Extent of the farms Vetlaagte No. 4 or Wag n Bietjie No. 5.

Infrastructure associated with each Solar PV Facility will include:

- » Solar PV array comprising bifacial PV modules and mounting structures, using single axis tracking technology
- » Inverters and transformers
- » Cabling between the panels
- » Battery Energy Storage System (BESS)
- » Laydown areas, construction camps, site offices
- » 12m wide Access Road and entrance gate to the project site and switching station
- » 6m wide internal distribution roads
- » Operations and Maintenance Building, Site Offices, Ablutions with conservancy tanks, Storage Warehouse, workshop, Guard House

The grid connection infrastructure for all projects will include:

- » Central collector substation which consists of:
 - Onsite 132kV IPP Substation including the HV Step up transformer, MV Interconnection building
 - 132kV Overhead Power Line (OHPL) – 30m height from the switching station to the Main Transmission Substation (MTS) located on the Remaining Extents of the farms Vetlaagte No. 4 or Wag n Bietjie No. 5, which is to be handed back to Eskom (a separate EA is being applied for in this regard)
 - Extension of the 132kV Busbar at the MTS
 - 132kV Feeder Bay at the MTS
 - Extension of the 400kV Busbar at the MTS
 - Installation of a new 400/132kV Transformer and bay at the MTS
- » Distribution Line:
 - 132kV Overhead Power Line (OHPL) – 30m height from the switching station to the Main Transmission Substation (MTS) located on the Remaining Extents of the farms Vetlaagte No. 4 or Wag n Bietjie No. 5, which is to be handed back to Eskom (a separate EA is being applied for in this regard)

Project Location: Developments are located approximately 10km east of De Aar on the following farms:

| | | |
|--------------------------------------|--------------------------------------|--------------------------------------|
| Portion 3 of Farm Carolus Poort No.3 | Portion 4 of Farm Riet Fountain No.6 | Portion 1 of Farm Riet Fountain No.6 |
| Farm Wag 'n Bietjie Annex C 137 | Farm Wag 'n Bietjie No. 5 | |

located within the Emthanjeni Local Municipality and in the greater Pixley ka Seme District Municipality, Northern Cape Province.

Environmental Assessment Process: In terms of Sections 24 and 24D of the National Environmental Management Act (No 107 of 1998), as read with the EIA Regulations, GNR 982-985 of 4 December 2014, as amended, a Scoping and EIA process is required to be undertaken in support of an application for authorisation for the proposed four (4) solar developments and its associated infrastructure. A Basic Assessment process is required to be undertaken in support of an application for authorisation for the proposed grid connections associated with the four (4) solar developments.

Scoping Reports available for public review and comment: Scoping Reports in support of each of the Applications for Environmental Authorisation for the PV facilities has been compiled and is available for review and comment from **Thursday, 31 March 2022 to Thursday, 05 May 2022**. The reports are available for download from the Savannah Environmental online stakeholder engagement platform at:

- PV infrastructures: <https://savannahsa.com/public-documents/energy-generation/pixley-park-solar-pv/>
- Grid infrastructures: <https://savannahsa.com/public-documents/grid-infrastructure/pixley-park-grid-infrastructure/>

To obtain further information and register on the project database, please submit your name, contact information and interest in the project to:

Nicolene Venter at Savannah Environmental

P.O. Box 148, Sunninghill, 2157

Tel: 011 656 3237 / Mobile: 060 978 8396 / Fax: 086 684 0547

Email: publicprocess@savannahsa.com / Website: www.savannahsa.com

savannah
environmental

**NOTICE OF ENVIRONMENTAL IMPACT ASSESSMENT AND PUBLIC PARTICIPATION PROCESS
PIXLEY PARK RENEWABLE ENERGY PROJECT, NORTHERN CAPE PROVINCE**

Applicant: Carolus Solar PV1 (Pty) Ltd, Wagt Solar PV1 (Pty), Riet Fountain Solar PV1 (Pty) and Fountain Solar PV1 (Pty)

Proposed Activity: The development of a cluster of solar energy facilities and associated infrastructure, including Electrical Grid Infrastructure (EGI), ~10km East of the town of De Aar within the Emthanjeni Local Municipality and in the greater Pixley ka Seme District Municipality, Northern Cape Province. The cluster consists of three (3) 100MW solar photovoltaic (PV) energy facilities, one (1) 200MW solar photovoltaic (PV) energy facility, and four (4) individual grid connection corridors (one corridor per PV facility). The grid connection infrastructure for all projects will include an existing collector 132kV substation and a 132kV power line to the Main Transmission Substation (MTS) located on the Remaining Extent of the farms Vetlaagte No. 4 or Wag n Bietjie No. 5.

Infrastructure associated with each Solar PV Facility will include:

- » Solar PV array comprising bifacial PV modules and mounting structures, using single axis tracking technology
- » Inverters and transformers
- » Cabling between the panels
- » Battery Energy Storage System (BESS)
- » Laydown areas, construction camps, site offices
- » 12m wide Access Road and entrance gate to the project site and switching station
- » 6m wide internal distribution roads
- » Operations and Maintenance Building, Site Offices, Ablutions with conservancy tanks, Storage Warehouse, workshop, Guard House

The grid connection infrastructure for all projects will include:

- » Central collector substation which consists of:
 - Onsite 132kV IPP Substation including the HV Step up transformer, MV Interconnection building
 - 132kV Overhead Power Line (OHPL) – 30m height from the switching station to the Main Transmission Substation (MTS) located on the Remaining Extents of the farms Vetlaagte No. 4 or Wag n Bietjie No. 5, which is to be handed back to Eskom (a separate EA is being applied for in this regard)
 - Extension of the 132kV Busbar at the MTS
 - 132kV Feeder Bay at the MTS
 - Extension of the 400kV Busbar at the MTS
 - Installation of a new 400/132kV Transformer and bay at the MTS
- » Distribution Line:
 - 132kV Overhead Power Line (OHPL) – 30m height from the switching station to the Main Transmission Substation (MTS) located on the Remaining Extents of the farms Vetlaagte No. 4 or Wag n Bietjie No. 5, which is to be handed back to Eskom (a separate EA is being applied for in this regard)

Project Location: Developments are located approximately 10km east of De Aar on the following farms:

| | | |
|--------------------------------------|--------------------------------------|--------------------------------------|
| Portion 3 of Farm Carolus Poort No.3 | Portion 4 of Farm Riet Fountain No.6 | Portion 1 of Farm Riet Fountain No.6 |
| Farm Wag 'n Bietjie Annex C 137 | Farm Wag 'n Bietjie No. 5 | |

located within the Emthanjeni Local Municipality and in the greater Pixley ka Seme District Municipality, Northern Cape Province.

Environmental Assessment Process: In terms of Sections 24 and 24D of the National Environmental Management Act (No 107 of 1998), as read with the EIA Regulations, GNR 982-985 of 4 December 2014, as amended, a Scoping and EIA process is required to be undertaken in support of an application for authorisation for the proposed four (4) solar developments and its associated infrastructure. A Basic Assessment process is required to be undertaken in support of an application for authorisation for the proposed grid connections associated with the four (4) solar developments.

Scoping Reports available for public review and comment: In the publication of Friday, 25 March 2022, the Scoping Reports in support of each of the Applications for Environmental Authorisation for the PV facilities' review and comment period was published as **Thursday, 31 March 2022 to Thursday, 05 May 2022**. The Scoping Reports' review and comment will be from **Monday, 11 April 2022 to Monday, 16 May 2022**. The reports are available for download from the Savannah Environmental online stakeholder engagement platform at:

- PV infrastructures: <https://savannahsa.com/public-documents/energy-generation/pixley-park-solar-pv/>
- Grid infrastructures: <https://savannahsa.com/public-documents/grid-infrastructure/pixley-park-grid-infrastructure/>

To obtain further information and register on the project database, please submit your name, contact information and interest in the project to:

Nicolene Venter at Savannah Environmental

P.O. Box 148, Sunninghill, 2157

Tel: 011 656 3237 / Mobile: 060 978 8396 / Fax: 086 684 0547

Email: publicprocess@savannahsa.com / Website: www.savannahsa.com



