


APPENDIX C4
SITE NOTICES & ADVERTISEMENTS



Site Notices

NOTICE OF ENVIRONMENTAL IMPACT ASSESSMENTS, BASIC ASSESSMENTS AND PUBLIC PARTICIPATION PROCESSES FOR THE PROPOSED DEVELOPMENT OF THE PIXLEY PARK CLUSTER OF RENEWABLE ENERGY FACILITIES AND GRID CONNECTION INFRASTRUCTURE NEAR DE AAR, NORTHERN CAPE PROVINCE

Applicant: Carolus Solar PV1 (Pty) Ltd, Wagt Solar PV1 (Pty) Ltd, Riet Fountain Solar PV1 (Pty) Ltd and Fountain Solar PV1 (Pty) Ltd

Proposed Activity: The development of a cluster of solar energy facilities and associated infrastructure, including Electrical Grid Infrastructure (EGI), ~10km East of the town of De Aar within the Emthanjeni Local Municipality and in the greater Pixley ka Seme District Municipality, Northern Cape Province. The cluster consists of four (4) up to 100MW solar photovoltaic (PV) energy facilities and four (4) individual grid connection corridors (one corridor per PV facility, although the corridors overlap greatly). The grid connection infrastructure for all projects will include a collector 132kV substation and a 132kV power line to a Main Transmission Substation (MTS) located on either the farm Vetlaagte (i.e. Vetlaagte MTS) or the farm Wagt en Bittje (i.e. Wag 'n Bietjie MTS).

Infrastructure associated with each Solar PV Facility will include:

- » Solar PV array comprising PV modules (potentially bifacial) and mounting structures, using single axis tracking technology
- » Inverters and transformers
- » Cabling between the panels
- » Battery Energy Storage System (BESS)
- » Laydown areas, construction camps, site offices
- » 12m wide Access Road and entrance gate to the project site and switching station
- » 6m wide internal distribution roads
- » Operations and Maintenance Building, Site Offices, Ablutions with conservancy tanks, Storage Warehouse, workshop, Guard House
- » Onsite 132kV IPP Collector Substation including the HV Step up transformer, MV Interconnection building

The grid connection infrastructure for each project (which will be handed over to Eskom) will include:

- » Onsite Switching Station (SwS), adjacent to each of the IPP collector substations (SS).
- » A 132kV Overhead Power Line (OHPL) from each of the SwS connecting back to a Main Transmission Substation (MTS)
 - o There is a MTS proposed on either the farm Vetlaagte (i.e. Vetlaagte MTS) or the farm Wag 'n Bietjie (i.e. Wag 'n Bietjie MTS)
 - o *Note: Two separate EA processes are currently underway to authorise the two MTS's and it is uncertain at this stage as to which MTS will be authorised and used to connect these projects.*
- » These projects may require an extension of the 132kV Busbar at the above mentioned MTS.
- » These projects may require an extension of the 400kV Busbar at the above mentioned MTS
- » These projects may require an additional 400/132kV Transformer to be added at the above mentioned MTS
- » These projects may each require a new 132kV Feeder Bay at the above mentioned MTS

The details for the respective projects are as follows:

Applicant	Project Name	Generating capacity	Farm Name and No.	Portion No.
Carolus Solar PV1 (Pty) Ltd	Carolus Solar PV1	Up to 100MW	Farm Carolus Poort No.3	No. 3
Fountain Solar PV1 (Pty) Ltd	Fountain Solar PV1	Up to 100MW	Farm Riet Fountain No.6	No. 1
Riet Fountain Solar PV1 (Pty) Ltd	Riet Fountain Solar PV1	Up to 100MW	Farm Riet Fountain No.6	No. 4
Wagt Solar PV1 (Pty) Ltd	Wagt Solar PV1	Up to 200MW	Farm Wagt en Bittje No. 5	Remaining Extent

Applicant	Project Name	Capacity	Farm Name/s and No/s.	Infrastructure components
Carolus Solar PV1 (Pty) Ltd	Carolus Solar PV1 Grid Connection	132kV	Farm Carolus Poort No.3; Farm Wagt en Bittje No. 5; Farm Vetlaagte No.4; Remaining extent of the Farm Wag 'n Bietjie Annex C No.137	» 132kV power line and sub station
Fountain Solar PV1 (Pty) Ltd	Fountain Solar PV1 Grid Connection	132kV	Farm Riet Fountain No.6; Farm Wagt en Bittje No. 5; Farm Vetlaagte No.4; Remaining extent of the Farm Wag 'n Bietjie Annex C No.137	» 132kV power line and sub station
Riet Fountain Solar PV1 (Pty) Ltd	Riet Fountain Solar PV1 Grid Connection	132kV	Farm Riet Fountain No.6; Farm Wagt en Bittje No. 5; Farm Vetlaagte No.4; Remaining extent of the Farm Wag 'n Bietjie Annex C No.137	» 132kV power line and sub station
Wagt Solar PV1 (Pty) Ltd	Wagt Solar PV1 Grid Connection	132kV	Farm Wagt en Bittje No. 5; Farm Vetlaagte No.4.-; Remaining extent of the Farm Wag 'n Bietjie Annex C No.137	» 132kV power line and sub station

Applications for Environmental Authorisation: Each solar energy facility may be constructed as a separate stand-alone project and therefore, separate Scoping and Environmental Impact Assessment (S&EIA) processes will be undertaken for each facility in support of an application for authorisation in terms of the National Environmental Management Act (No. 107 of 1998) (NEMA) and 2014 EIA Regulations (GNR 326). Similarly, the grid connection solution will be subjected to a separate Basic Assessment (BA) process which will consider feasible alternatives for the power line corridors in support of an application for authorisation in terms of NEMA and 2014 EIA Regulations (GNR 326).

Public Participation Process: Savannah Environmental (Pty) Ltd has been appointed as the environmental consultant responsible for undertaking the respective S&EIA, BA and Public Participation processes in support of the applications for EA. Due to the proximity of the solar energy facilities and grid connection solution to one another, the EIA processes and public participation processes for the projects will be undertaken concurrently, providing the public with an opportunity to understand the full extent of the development proposed and comment on each of the projects. **To obtain further information on the projects and to register on the project databases, please submit your name, contact information and interest in the project, in writing, to:**

Nicolene Venter at Savannah Environmental
 P.O. Box 148, Sunninghill, 2157
 Tel: 011 656 3237
 Fax: 086 684 0547
 Email: publicprocess@savannahsa.com
 Website: www.savannahsa.com



This notice is **not** for **job applications** but rather an opportunity to **register/comment** on the project.
 Should you know of any **vulnerable person** that needs to be informed of and be part of this proposed project, please contact us.

Pixley Park Solar PV Facilities, De Aar, Northern Cape Province

Locality Map

Legend

- Town
- Eskom Substation
- Existing Power Line
- National Road
- Main Road
- - - Railway Line
- Perennial River
- - - Non-perennial River

Project Site

- Affected Properties

PV Facilities

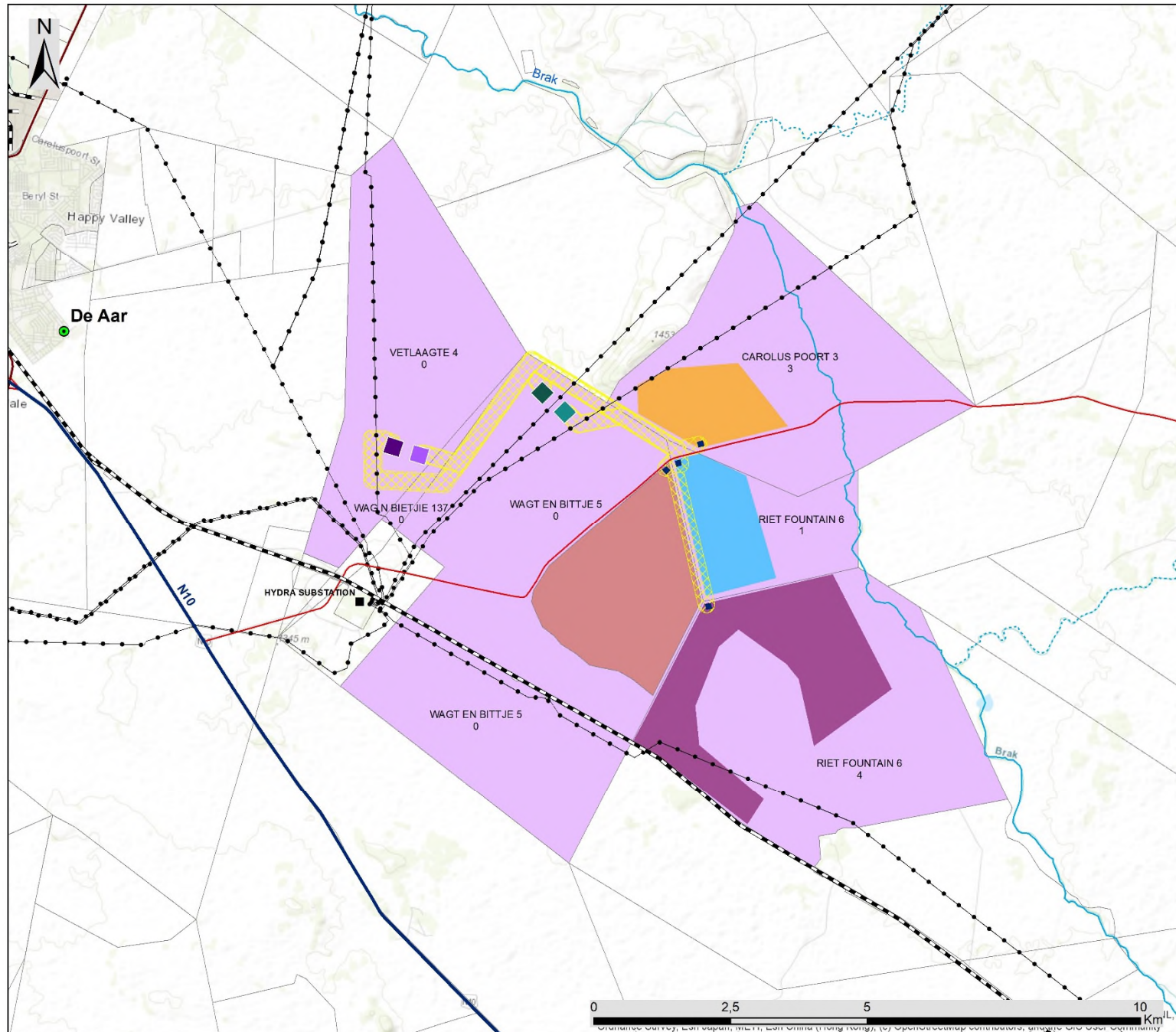
- Carolus Solar PV1 Footprint Approx. 285 ha
- Wagt Solar PV1 Footprint Approx. 745 ha
- Riet Fountain PV1 Footprint Approx. 781 ha
- Fountain Solar PV1 Footprint Approx. 300 ha

Grid Infrastructure

- Proposed Substations
- Vetlaagte - MTS - Preferred
- Vetlaagte - MTS - Alternative
- Wag 'n Bietjie - MTS - Preferred
- Wag 'n Bietjie - MTS - Alternative
- 132 kV Line Buffer

Scale: 1:20 000
 Projection: GCS_WGS_1984
 Map Ref: Pixley Park Locality Map

savannah
 environmental



KENNISGEWING VAN OMGEWINGSIMPAAKEVALUERINGS, BASIESE EVALUERINGS EN OPENBARE DEELNAMEPROSESSE VIR DIE BEOOGDE ONTWIKKELING VAN DIE PIXLEY-PARK GROEPERING VAN HERNUBARE KRAGANLEGTE EN ROOSTERKONNEKSIE-INFRASTRUKTUUR NABY DE AAR, NOORD-KAAPROVINSIE

Applikant: Carolus Solar PV1 (Edms.) Bpk., Wagt Solar PV1 (Edms.) Bpk., Riet Fountain Solar PV1 (Edms.) Bpk. en Fountain Solar PV1 (Edms.) Bpk.

Beoogde aktiwiteit: Die ontwikkeling van 'n groepering sonkragaanlegte en verwante infrastruktuur, elektriese roosterinfrastruktuur (EGI) inklusief, ~10 km oos van die dorp De Aar in die Emthanjeni Plaaslike Munisipaliteit en die Pixley ka Seme Distriksmunisipaliteit en omstreke, Noord-Kaapprovinsie. Die groepering bestaan uit vier (4) fotovoltaïese (FV) sonkragaanlegte van hoogstens 100 MW en vier (4) individuele roosterkonneksiekorridors (een korridor per FV-aanleg, hoewel die korridors grotendeels oorvleuel). Die roosterkonneksie-infrastruktuur vir alle projekte sal 'n 132 kV kollektorsubstasie en 'n 132 kV kraglyn tot by 'n Hooftransmissiesubstasie (HTS) insluit, wat op hetsy die plaas Vetlaagte (d.i. Vetlaagte HTS) of op die plaas Wagt en Bittje (d.i. Wag 'n Bietjie MTS) geleë sal wees.

Infrastruktuur wat met elk van die FV-sonkragaanlegte verband hou, sal die volgende insluit:

- » FV-sonkragreeks bestaande uit FV-modules (moontlik tweevlak) en monteerstrukture wat enkelas-naspoortegnologie gebruik
- » Wisselrigters en transformators
- » Kables tussen die panele
- » Batterykragbergingsstelsel (BESS)
- » Stapelwerfgebiede, konstruksiekampe, terreinkantore
- » Toegangspad met 'n breedte van 12 m en ingangshek na die projekterrein en skakelstasie toe
- » Interne verspreidingspaaie met 'n breedte van 6 m
- » Bedryfs- en instandhoudingsgebou, terreinkantore, ablusiegeriewe met opgaartenks, stoorpakhuis, werkswinkel, waghuis
- » Interne 132 kV IPP-kollektorsubstasie, met insluiting van die HS-verhogingstransformator, MS-interkonneksiegebou.

Die roosterkonneksie-infrastruktuur vir elke projek (wat aan Eskom oorhandig sal word) sal die volgende insluit:

- » Interne Skakelstasie (SwS) langs elk van die IPP-kollektorsubstasies (SS)
- » 'n 132 kV Oorhoofse Kraglyn (OHKL) vanaf elk van die SwS'e af, wat terugverbind aan 'n Hooftransmissiesubstasie (HTS)
 - o 'n HTS word beoog op hetsy die plaas Vetlaagte (d.i. Vetlaagte HTS) of op die plaas Wag 'n Bietjie (d.i. Wag 'n Bietjie HTS)
 - o Let wel: Twee aparte OM-prosesse is tans aan die gang om die twee HTS'e te magtig en dit is tans onseker watter HTS gemagtig en gebruik sal word om hierdie projekte te verbind
- » Hierdie projekte kan 'n vergroting van die 132 kV Geleistam by die bogenoemde HTS vereis
- » Hierdie projekte kan 'n vergroting van die 400 kV Geleistam by die bogenoemde HTS vereis
- » Hierdie projekte kan die toevoeging van 'n bykomende 400/132 kV Transformator by die bogenoemde HTS vereis
- » Hierdie projekte kan elkeen 'n nuwe 132 kV Voerdervak by die bogenoemde HTS vereis.

Die besonderhede vir die onderskeie projekte is soos volg:

Applikant	Projeknaam	Opwekkingsvermoë	Plaasnaam en -no.	Gedeelteno:
Carolus Solar PV1 (Edms.) Bpk.	Carolus FV1-sonkragaanleg	Hoogstens 100 MW	Plaas Carolus Poort No. 3	No. 3
Fountain Solar PV1 (Edms.) Bpk.	Fountain FV1-sonkragaanleg	Hoogstens 100 MW	Plaas Riet Fountain No. 6	No. 1
Riet Fountain Solar PV1 (Edms.) Bpk.	Riet Fountain FV1-sonkragaanleg	Hoogstens 100 MW	Plaas Riet Fountain No. 6	No. 4
Wagt Solar PV1 (Edms.) Bpk.	Wagt FV1-sonkragaanleg	Hoogstens 200 MW	Plaas Wagt en Bittje No. 5	Restant

Applikant	Projeknaam	Vermoë	Plaasnaam (-name) en -no('s).	Infrastruktuurkomponente
Carolus Solar PV1 (Edms.) Bpk.	Carolus FV1-roosterkonneksie	132 kV	Die plaas Carolus Poort No. 3; die plaas Wagt en Bittje No. 5; die plaas Vetlaagte No. 4; die Restant van die plaas Wag 'n Bietjie Anneks C No. 137	» 132 kV kraglyn en substasie
Fountain Solar PV1 (Edms.) Bpk.	Fountain FV1-roosterkonneksie	132 kV	Die plaas Riet Fountain No. 6; die plaas Wagt en Bittje No. 5; die plaas Vetlaagte No. 4; die Restant van die plaas Wag 'n Bietjie Anneks C No. 137	» 132 kV kraglyn en substasie
Riet Fountain Solar PV1 (Edms.) Bpk.	Riet Fountain FV1-roosterkonneksie	132 kV	Die plaas Riet Fountain No. 6; die plaas Wagt en Bittje No. 5; die plaas Vetlaagte No. 4; die Restant van die plaas Wag 'n Bietjie Anneks C No. 137	» 132 kV kraglyn en substasie
Wagt Solar PV1 (Edms.) Bpk.	Wagt FV1-roosterkonneksie	132 kV	Die plaas Wagt en Bittje No. 5; die plaas Vetlaagte No. 4; die Restant van die plaas Wag 'n Bietjie Anneks C No. 137	» 132 kV kraglyn en substasie

Aansoek om Omgewingsmagtiging: Elke sonkragaanleg kan as 'n aparte alleenstaande projek opgerig word, gevolglik sal aparte Bestekopname- en Omgewingsimpakevalueringsprosesse (B&OIE-prosesse) ter staving van 'n aansoek om magtiging ingevolge die Nasionale Wet op Omgewingsbestuur (Wet 107 van 1998) (NEMA) en die 2014 OIE-regulasies (Staatskennisgewing R326) vir elk van die aanlegte onderneem word. Eweneens sal die roosterkonneksie-oplossing onderhewig wees aan 'n Basiese Evalueringproses (BE-proses) wat bedryfbare alternatiewe vir die kraglynkorridors ter staving van 'n aansoek om magtigings ingevolge NEMA en die 2014 OIE-regulasies (Staatskennisgewing R326) sal oorweeg.

Openbare deelnameproses: Savannah Environmental (Edms.) Bpk. is aangestel as die omgewingskonsultant wat verantwoordelik is om die onderskeie B&OIE-, BE- en Openbare Deelnameprosesse ter staving van die aansoeke om OM te onderneem. Weens die nabyheid van die sonkragaanlegte en die roosterkonneksie-oplossing aan mekaar, sal die OIE- en openbare deelnameprosesse vir die projekte gelyklopend onderneem word, wat die publiek 'n geleentheid sal bied om die volledige omvang van die beoogde ontwikkeling van elk van die projekte te verstaan en daarop kommentaar te lewer. **Om meer inligting oor die projekte te bekom en om op die projekdatabasisse te registreer, moet u u naam, kontakbesonderhede en belang by die projek asseblief op skrif verstrek aan:**

Nicolene Venter by Savannah Environmental
 Posbus 148, Sunninghill, 2157
 Tel: 011 656 3237
 Faks: 086 684 0547
 E-pos: publicprocess@savannahsa.com
 Webwerf: www.savannahsa.com



MAART 2022

Hierdie kennisgewing is **nie** vir aansoeke vir werksgeleenthede nie maar eerder om die geleentheid daar te stel om as 'n belanghebbende te **registreer** en **kommentaar** op die projekte te lewer.

indien u kennis dra van enige **kwesbare persoon** wat moet kennis neem van of deel wees van die voorgestelde projekte, kontak ons asseblief.

Pixley Park Solar PV Facilities, De Aar, Northern Cape Province

Locality Map

Legend

- Town
- Eskom Substation
- Existing Power Line
- National Road
- Main Road
- +— Railway Line
- Perennial River
- - - Non-perennial River

Project Site

- Affected Properties

PV Facilities

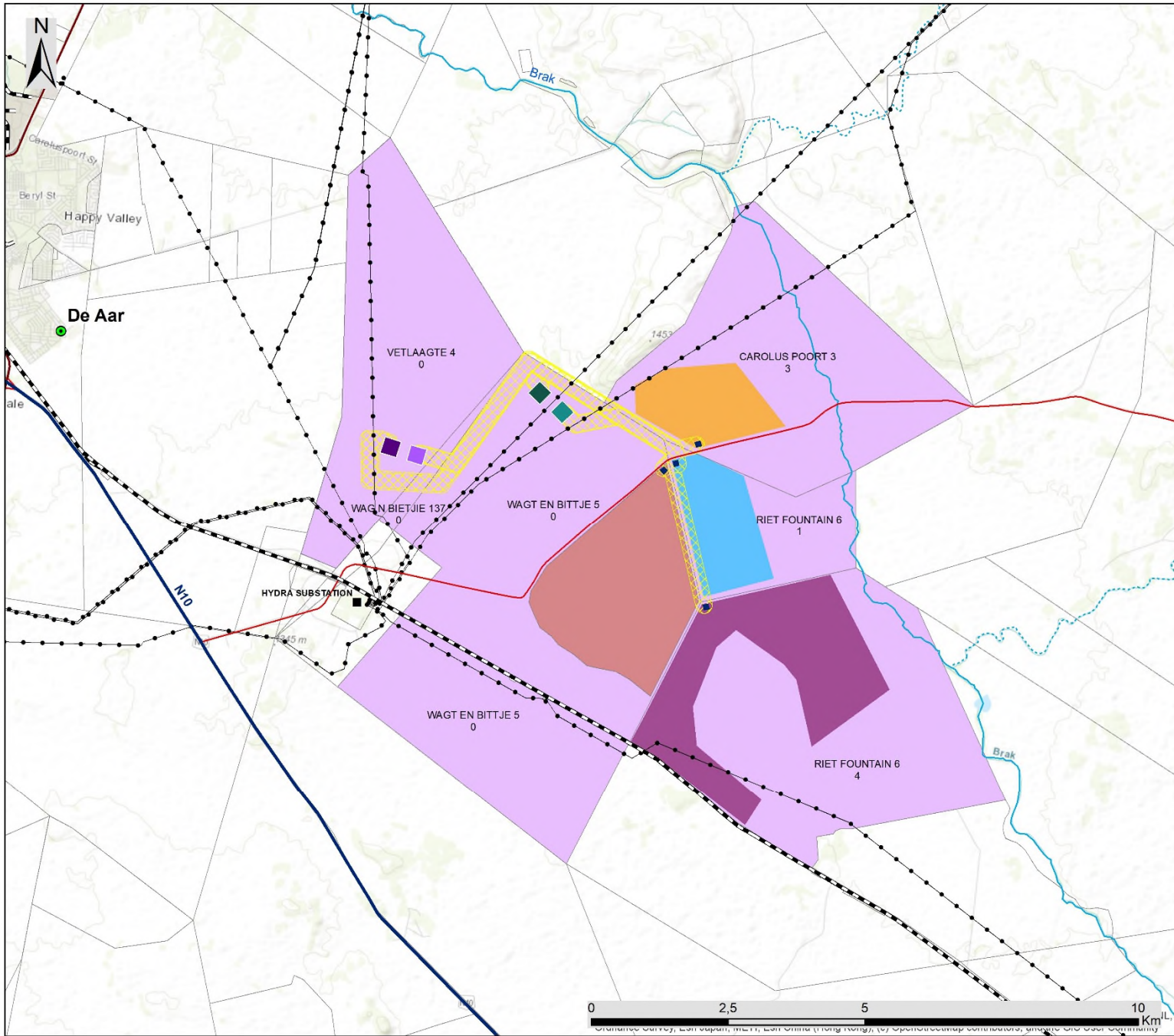
- Carolus Solar PV1 Footprint Approx. 285 ha
- Wagt Solar PV1 Footprint Approx. 745 ha
- Riet Fountain PV1 Footprint Approx. 781 ha
- Fountain Solar PV1 Footprint Approx. 300 ha

Grid Infrastructure

- Proposed Substations
- Vetlaagte - MTS - Preferred
- Vetlaagte - MTS - Alternative
- Wag 'n Bietjie - MTS - Preferred
- Wag 'n Bietjie - MTS - Alternative
- 132 kV Line Buffer

Scale: 1:20 000
 Projection: GCS_WGS_1984
 Map Ref: Pixley Park Locality Map

savannah
 environmental



PROOF OF SITE NOTICES (Date placed: Thursday, 10 March 2022)







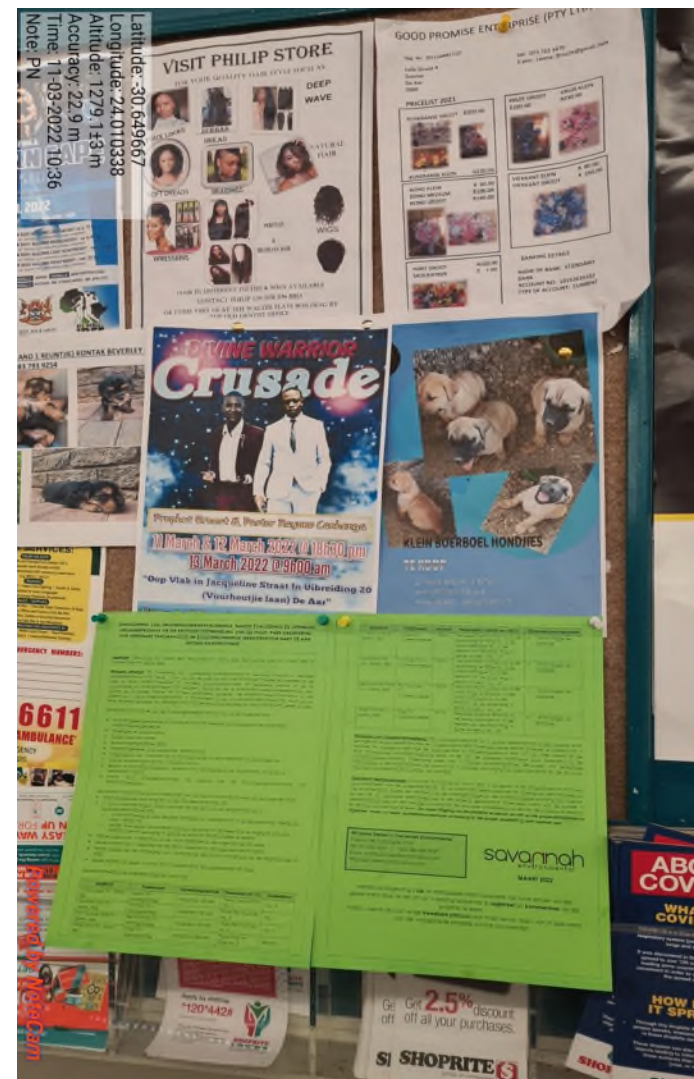


Process Notices

PROOF OF PROCESS NOTICES (Date placed: Friday, 11 March 2022 – De Aar)

CHECKERS





Permission granted to include photo in the Scoping Report



Powered by NoteCam

DEPARTMENT OF HOME AFFAIRS (Notice board outside on Voortrekker Street)

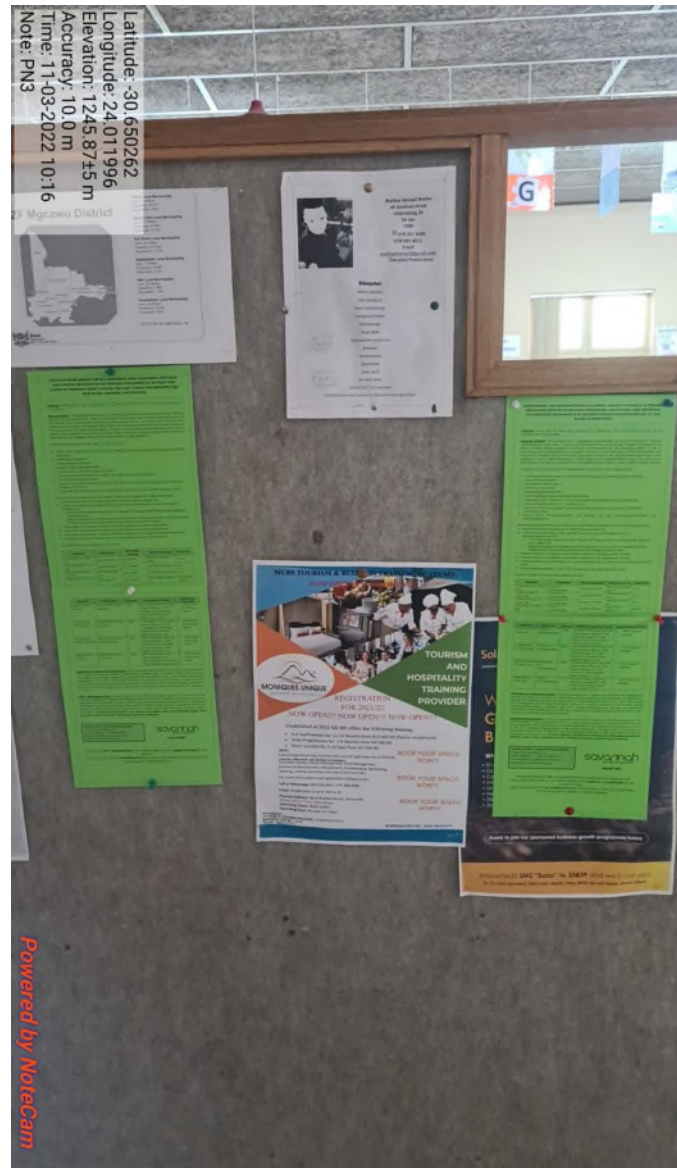


DE AAR LIBRARY (Alida Street)





Mr Lizo Thomas, Chief Librarian
Permission granted to include photo in the Scoping Report





EMTHANJENI LOCAL MUNICIPAL OFFICES





Latitude: -30.650269
Longitude: 24.011938
Elevation: 1245.67±21 m
Accuracy: 4.9 m
Time: 11-03-2022 10:19
Note: BID2

Powered by NoteCam

PHANDULWAZI LIBRARY (Nonzwakazi)






Ms Alta Swartz, Chief Librarian
Permission granted to include photo in the Scoping Report

LIBRA LIBRARY





Advertisements

**NOTICE OF ENVIRONMENTAL IMPACT ASSESSMENT AND PUBLIC PARTICIPATION PROCESS
PIXLEY PARK RENEWABLE ENERGY PROJECT, NORTHERN CAPE PROVINCE**

Applicant: Carolus Solar PV1 (Pty) Ltd, Wagt Solar PV1 (Pty), Riet Fountain Solar PV1 (Pty) and Fountain Solar PV1 (Pty)

Proposed Activity: The development of a cluster of solar energy facilities and associated infrastructure, including Electrical Grid Infrastructure (EGI), ~10km East of the town of De Aar within the Emthanjeni Local Municipality and in the greater Pixley ka Seme District Municipality, Northern Cape Province. The cluster consists of three (3) 100MW solar photovoltaic (PV) energy facilities, one (1) 200MW solar photovoltaic (PV) energy facility, and four (4) individual grid connection corridors (one corridor per PV facility). The grid connection infrastructure for all projects will include an existing collector 132kV substation and a 132kV power line to the Main Transmission Substation (MTS) located on the Remaining Extent of the farms Vetlaagte No. 4 or Wag n Bietjie No. 5.

Infrastructure associated with each Solar PV Facility will include:

- » Solar PV array comprising bifacial PV modules and mounting structures, using single axis tracking technology
- » Inverters and transformers
- » Cabling between the panels
- » Battery Energy Storage System (BESS)
- » Laydown areas, construction camps, site offices
- » 12m wide Access Road and entrance gate to the project site and switching station
- » 6m wide internal distribution roads
- » Operations and Maintenance Building, Site Offices, Ablutions with conservancy tanks, Storage Warehouse, workshop, Guard House

The grid connection infrastructure for all projects will include:

- » Central collector substation which consists of:
 - Onsite 132kV IPP Substation including the HV Step up transformer, MV Interconnection building
 - 132kV Overhead Power Line (OHPL) – 30m height from the switching station to the Main Transmission Substation (MTS) located on the Remaining Extents of the farms Vetlaagte No. 4 or Wag n Bietjie No. 5, which is to be handed back to Eskom (a separate EA is being applied for in this regard)
 - Extension of the 132kV Busbar at the MTS
 - 132kV Feeder Bay at the MTS
 - Extension of the 400kV Busbar at the MTS
 - Installation of a new 400/132kV Transformer and bay at the MTS
- » Distribution Line:
 - 132kV Overhead Power Line (OHPL) – 30m height from the switching station to the Main Transmission Substation (MTS) located on the Remaining Extents of the farms Vetlaagte No. 4 or Wag n Bietjie No. 5, which is to be handed back to Eskom (a separate EA is being applied for in this regard)

Project Location: Developments are located approximately 10km east of De Aar on the following farms:

Portion 3 of Farm Carolus Poort No.3	Portion 4 of Farm Riet Fountain No.6	Portion 1 of Farm Riet Fountain No.6
Farm Wag 'n Bietjie Annex C 137	Farm Wag 'n Bietjie No. 5	

located within the Emthanjeni Local Municipality and in the greater Pixley ka Seme District Municipality, Northern Cape Province.

Environmental Assessment Process: In terms of Sections 24 and 24D of the National Environmental Management Act (No 107 of 1998), as read with the EIA Regulations, GNR 982-985 of 4 December 2014, as amended, a Scoping and EIA process is required to be undertaken in support of an application for authorisation for the proposed four (4) solar developments and its associated infrastructure. A Basic Assessment process is required to be undertaken in support of an application for authorisation for the proposed grid connections associated with the four (4) solar developments.

Scoping Reports available for public review and comment: Scoping Reports in support of each of the Applications for Environmental Authorisation for the PV facilities has been compiled and is available for review and comment from **Thursday, 31 March 2022 to Thursday, 05 May 2022**. The reports are available for download from the Savannah Environmental online stakeholder engagement platform at:

- PV infrastructures: <https://savannahsa.com/public-documents/energy-generation/pixley-park-solar-pv/>
- Grid infrastructures: <https://savannahsa.com/public-documents/grid-infrastructure/pixley-park-grid-infrastructure/>

To obtain further information and register on the project database, please submit your name, contact information and interest in the project to:

Nicolene Venter at Savannah Environmental

P.O. Box 148, Sunninghill, 2157

Tel: 011 656 3237 / Mobile: 060 978 8396 / Fax: 086 684 0547

Email: publicprocess@savannahsa.com / Website: www.savannahsa.com

savannah
environmental

**NOTICE OF ENVIRONMENTAL IMPACT ASSESSMENT AND PUBLIC PARTICIPATION PROCESS
PIXLEY PARK RENEWABLE ENERGY PROJECT, NORTHERN CAPE PROVINCE**

Applicant: Carolus Solar PV1 (Pty) Ltd, Wagt Solar PV1 (Pty), Riet Fountain Solar PV1 (Pty) and Fountain Solar PV1 (Pty)

Proposed Activity: The development of a cluster of solar energy facilities and associated infrastructure, including Electrical Grid Infrastructure (EGI), ~10km East of the town of De Aar within the Emthanjeni Local Municipality and in the greater Pixley ka Seme District Municipality, Northern Cape Province. The cluster consists of three (3) 100MW solar photovoltaic (PV) energy facilities, one (1) 200MW solar photovoltaic (PV) energy facility, and four (4) individual grid connection corridors (one corridor per PV facility). The grid connection infrastructure for all projects will include an existing collector 132kV substation and a 132kV power line to the Main Transmission Substation (MTS) located on the Remaining Extent of the farms Vetlaagte No. 4 or Wag n Bietjie No. 5.

Infrastructure associated with each Solar PV Facility will include:

- » Solar PV array comprising bifacial PV modules and mounting structures, using single axis tracking technology
- » Inverters and transformers
- » Cabling between the panels
- » Battery Energy Storage System (BESS)
- » Laydown areas, construction camps, site offices
- » 12m wide Access Road and entrance gate to the project site and switching station
- » 6m wide internal distribution roads
- » Operations and Maintenance Building, Site Offices, Ablutions with conservancy tanks, Storage Warehouse, workshop, Guard House

The grid connection infrastructure for all projects will include:

- » Central collector substation which consists of:
 - Onsite 132kV IPP Substation including the HV Step up transformer, MV Interconnection building
 - 132kV Overhead Power Line (OHPL) – 30m height from the switching station to the Main Transmission Substation (MTS) located on the Remaining Extents of the farms Vetlaagte No. 4 or Wag n Bietjie No. 5, which is to be handed back to Eskom (a separate EA is being applied for in this regard)
 - Extension of the 132kV Busbar at the MTS
 - 132kV Feeder Bay at the MTS
 - Extension of the 400kV Busbar at the MTS
 - Installation of a new 400/132kV Transformer and bay at the MTS
- » Distribution Line:
 - 132kV Overhead Power Line (OHPL) – 30m height from the switching station to the Main Transmission Substation (MTS) located on the Remaining Extents of the farms Vetlaagte No. 4 or Wag n Bietjie No. 5, which is to be handed back to Eskom (a separate EA is being applied for in this regard)

Project Location: Developments are located approximately 10km east of De Aar on the following farms:

Portion 3 of Farm Carolus Poort No.3	Portion 4 of Farm Riet Fountain No.6	Portion 1 of Farm Riet Fountain No.6
Farm Wag 'n Bietjie Annex C 137	Farm Wag 'n Bietjie No. 5	

located within the Emthanjeni Local Municipality and in the greater Pixley ka Seme District Municipality, Northern Cape Province.

Environmental Assessment Process: In terms of Sections 24 and 24D of the National Environmental Management Act (No 107 of 1998), as read with the EIA Regulations, GNR 982-985 of 4 December 2014, as amended, a Scoping and EIA process is required to be undertaken in support of an application for authorisation for the proposed four (4) solar developments and its associated infrastructure. A Basic Assessment process is required to be undertaken in support of an application for authorisation for the proposed grid connections associated with the four (4) solar developments.

Scoping Reports available for public review and comment: In the publication of Friday, 25 March 2022, the Scoping Reports in support of each of the Applications for Environmental Authorisation for the PV facilities' review and comment period was published as **Thursday, 31 March 2022 to Thursday, 05 May 2022**. The Scoping Reports' review and comment will be from **Monday, 11 April 2022 to Monday, 16 May 2022**. The reports are available for download from the Savannah Environmental online stakeholder engagement platform at:

- PV infrastructures: <https://savannahsa.com/public-documents/energy-generation/pixley-park-solar-pv/>
- Grid infrastructures: <https://savannahsa.com/public-documents/grid-infrastructure/pixley-park-grid-infrastructure/>

To obtain further information and register on the project database, please submit your name, contact information and interest in the project to:

Nicolene Venter at Savannah Environmental

P.O. Box 148, Sunninghill, 2157

Tel: 011 656 3237 / Mobile: 060 978 8396 / Fax: 086 684 0547

Email: publicprocess@savannahsa.com / Website: www.savannahsa.com



TLU SA dankbaar vir ekstra fokus op paaie

TLU SUID-AFRIKA is baie bekommerd oor die toestand van die land se paaie.

Dit het reeds en gaan net groter impak op die ekonomie hê, en nog belangriker is die risiko vir voedselsekerheid.

Om dié rede is TLU SA dankbaar vir die ekstra fokus wat Agri SA ook nou daarop vestig.

“Ons het sowat drie weke gelede ’n veldtog begin om druk op die regte partye te sit om die haglike toestand van die land se paaie en die gevaar vir voedselsekerheid wat dit inhou, aan te spreek,” het mnr Bennie van Zyl, TLU SA Hoofbestuurder.

“Ons versoek ook alle ander landbou-organisasies, industrie en padvervoer agentskappe om toe te tree tot die stryd om die reuse-uitdaging aan te spreek.

Ons is ook dankbaar vir die uiters volledige verslag wat Agri SA saamgestel het. Dit is van groot waarde.”

In Maart het TLU SA besluit om oor te gaan tot aksie en met ’n veldtog begin om te kyk wat kan gedoen word aan die huidige stand van paaie.

“Om die erns van die saak aan te spreek en die dringendheid daarvan onder die regte persone se aandag te bring — en hulle onder genoegsame druk te plaas om veranderinge af te dwing — het TLU SA almal se hulp nodig.

Hierdie is ’n inisiatief van Suid-Afrikaanse landbouers in samewerking met TLU SA in belang van voedselsekerheid, menswaardigheid en die reg op lewe,” het mnr Van Zyl vertel.

Boere ly grootskaalse skade aan hul voertuie en produkte wat by die markte moet uitkom, om die volk te voed.

Die haglike toestand van paaie bring dus in gedrang boere se vermoë om kos jou tafel te kry.

Daar is selfs vervoerkontraakteurs wat weens die toestand van paaie weier om dié spesifieke paaie te gebruik terwyl ander kontraakteurs hul tariewe verhoog as hulle by boere — tot wie toegang net op die verwaarloosde paaie gekry kan word — aflewering moet doen of kos markte toe moet vervoer.

Mnr Van Zyl voeg by: “Boerdery-insetkoste is reeds baie hoog en dit is nog voor die maandelikse brandstof-prysstygning in berekening gebring word.


Boere en landbou kan eenvoudig nie nog ’n aanslag — soos die nasionale padtoestande — bekostig nie in die poging om kwaliteit voedsel teen bekostigbare pryse aan die volk te lewer.

Die regering moet nou tafel toe kom en op alle vlakke aandag gee die agteruitgang van ons paaie, want dit is reeds ’n krisis.”

Om betrokke te raak vra TLU SA dat Suid-Afrikaners die veldtog besoek <https://tluveldtogte.co.za/paaie/> en jou stem tot die koor van stemme voeg wat roep vir verandering en optrede van die regering af.

Mnr Van Zyl het ook met dankbaarheid na die R1.50 verligting van die algemene brandstofheffing verwys.

“Ons is dankbaar vir die vergunning. Ons is tans in posisie waar elke bietjie help, al is die uitdaging steeds ’n groot een.”



Die Dormer beoordelingkursus vir die Graad 10 LBP leerders is vanaf 14-16e Maart op Marlow aangebied. Die kursus is met baie professionaliteit deur OVK, Dormer rasgenootskap en Erich Cloete aangebied. Marlow se seuns kon weer eens ’n vaardigheid aanleer wat deur min skole aangebied word. Marlow is dankbaar vir Jonker Venter, Erich Cloete en Charles Jordaan wat hulle tyd opgeoffer het om die kursus moontlik te maak. Marlow sien uit om in die toekoms saam met die rasgenootskap te werk en opleiding aan te bied.

Wolmarkverslag

OP 27e wolveiling van die 2021/2022 seisoen wat verlede week plaasgevind het, het die Cape Wools Merino aanwyser met 0.7% vir nie-RWS en 1.4% vir RWS wol gedaal teenoor die vorige veiling en teen ’n skoonprys van R162.50/kg en R182.87/kg, onderskeidelik gesluit.

Die Rand het 2.1% sterker verhandel teen die VSA Doller en 0.9% sterker teenoor die Euro, ooreenstemmend dieselfde tyd van die vorige veiling. Daar is in totaal 5 777 bale aangebied, waarvan 94.8% verkoop is. Die grootste kopers op die veiling was: G Modiano (1,505 bale), Standard Wool (1,282 bale), Lempriere Wool Services SA (880 bale).

Op die OVK veiling is 2 041 bale aangebied, waarvan 96.4% verkoop is. Die hoogste prys op die OVK veiling, van R229.50/kg, is behaal vir ’n 3 baal lot AAH van 16.2 mikron, uit die skeersel van Die Kerneels Greyling Trust, vanuit die Wakkerstroom distrik en die koper was Tianyu SA.

NOTICE OF ENVIRONMENTAL IMPACT ASSESSMENT AND PUBLIC PARTICIPATION PROCESS PIXLEY PARK RENEWABLE ENERGY PROJECT, NORTHERN CAPE PROVINCE

Applicant: Carolus Solar PV1 (Pty) Ltd, Wagt Solar PV1 (Pty), Riet Fountain Solar PV1 (Pty) and Fountain Solar PV1 (Pty)

Proposed Activity: The development of a cluster of solar energy facilities and associated infrastructure, including Electrical Grid Infrastructure (EGI), ~10km East of the town of De Aar within the Emthanjeni Local Municipality and in the greater Pixley ka Seme District Municipality, Northern Cape Province. The cluster consists of three (3) 100MW solar photovoltaic (PV) energy facilities, one (1) 200MW solar photovoltaic (PV) energy facility, and four (4) individual grid connection corridors (one corridor per PV facility). The grid connection infrastructure for all projects will include an existing collector 132kV substation and a 132kV power line to the Main Transmission Substation (MTS) located on the Remaining Extent of the farms Velloagte No. 4 or Wag n Bietjie No. 5.

Infrastructure associated with each Solar PV Facility will include:

- Solar PV array comprising bifacial PV modules and mounting structures, using single axis tracking technology
- Inverters and transformers
- Cabling between the panels
- Battery Energy Storage System (BESS)
- Laydown areas, construction camps, site offices
- 12m wide Access Road and entrance gate to the project site and switching station
- 6m wide internal distribution roads
- Operations and Maintenance Building, Site Offices, Ablutions with conservancy tanks, Storage Warehouse, workshop, Guard House

The grid connection infrastructure for all projects will include:

- Central collector substation which consists of:
 - Onsite 132kV IPP Substation including the HV Step up transformer, MV Interconnection building
 - 132kV Overhead Power Line (OHP) - 30m height from the switching station to the Main Transmission Substation (MTS) located on the Remaining Extent of the farms Velloagte No. 4 or Wag n Bietjie No. 5, which is to be handed back to Eskom (a separate EA is being applied for in this regard)
 - Extension of the 132kV Busbar at the MTS
 - 132kV Feeder Bay at the MTS
 - Extension of the 400kV Busbar at the MTS
 - Installation of a new 400/132kV Transformer and bay at the MTS
- Distribution Line:
 - 132kV Overhead Power Line (OHP) - 30m height from the switching station to the Main Transmission Substation (MTS) located on the Remaining Extent of the farms Velloagte No. 4 or Wag n Bietjie No. 5, which is to be handed back to Eskom (a separate EA is being applied for in this regard)

Project Location: Developments are located approximately 10km east of De Aar on the following farms:

Portion 3 of Farm Carolus Poort No.3	Portion 4 of Farm Riet Fountain No.6	Portion 1 of Farm Riet Fountain No.6
Farm Wag n Bietjie Annex C.137	Farm Wag n Bietjie No. 5	

located within the Emthanjeni Local Municipality and in the greater Pixley ka Seme District Municipality, Northern Cape Province.

Environmental Assessment Process: In terms of Sections 24 and 24D of the National Environmental Management Act (No 107 of 1998), as read with the EA Regulations, GNR 982-985 of 4 December 2014, as amended, a Scoping and EIA process is required to be undertaken in support of an application for authorisation for the proposed four (4) solar developments and its associated infrastructure. A Basic Assessment process is required to be undertaken in support of an application for authorisation for the proposed grid connections associated with the four (4) solar developments.

Scoping Reports available for public review and comment: In the publication of Friday, 25 March 2022, the Scoping Reports in support of each of the Applications for Environmental Authorisation for the PV facilities’ review and comment period was published as **Thursday, 31 March 2022 to Thursday, 05 May 2022**. The Scoping Reports’ review and comment will be from **Monday, 11 April 2022 to Monday, 16 May 2022**. The reports are available for download from the Savannah Environmental online stakeholder engagement platform at:

- PV infrastructures: <https://savannahsa.com/public-documents/energy-generation/pixley-park-solar-pv/>
- Grid infrastructures: <https://savannahsa.com/public-documents/grid-infrastructure/pixley-park-grid-infrastructure/>

To obtain further information and register on the project database, please submit your name, contact information and interest in the project to:

Nicolene Venter of Savannah Environmental
P.O. Box 148, Sunninghill, 2157
Tel: 011 656 3237 / Mobile: 060 978 8396 / Fax: 086 684 0547
Email: publicprocess@savannahsa.com / Website: www.savannahsa.com

savannah
environmental



MUNISIPALITEIT EMTHANJENI MUNICIPALITY

KENNISGEWING / NOTICE

No. 15/2022

SLUITING VAN KANTORE

Geliewe kennis te neem dat die Munisipale Kantore op **Donderdag, 14 April 2022 om 13:00 sal sluit** vir die dag.

Die Kantoor sal gesluit wees op **Vrydag, 15 April 2022 (Goede Vrydag)** en **Maandag, 18 April 2022 (Familie Dag)**.

Die Verkeersafdeling sal sluit om **13:00 op 14 April 2022**. Personeel wat noodsaaklike dienste verrig sal aan diens wees gedurende die tydperk wat die kantore gesluit is. Personeel sal op bystand geplaas word vir die verrigting van noodsaaklike dienste na-ure en op openbare vakansiedae.

Probleme rakende dienslewering moet dus gerig word aan die betrokke amp-tenare hieronder:

LJ Ranelo: Kantoorhoof: Hanover 072 502 0914
M Mbombo: Kantoorhoof: Britstown 062 679 8639

Bystanddienste sal normaal voortgaan.

Bystandnummers is as volg:

1. Elektrisiteit — 082 887 0740 (Standby) / 073 688 2598 (A Tyapha) / 072 385 0871 (E Bressies) / 072 627 5063 (H Botha),
2. Waterwerke — 083 685 4304 (P Claaste) / 078 589 0911 (Ramashana)
3. Riool — 082 887 4054 (P Jacobs) / 073 607 7527 (J Wele).
4. Suigtenks — 072 818 3635 (SG Booyens).
5. Hanover: Infrastruktuur en Gemeenskapsdienste — 073 119 9928 (WW Tembani).
6. Hanover: Elektrisiteit — 073 119 9928 (WW Tembani).
7. Britstown — 079 391 4885 (R Olyn).
8. Britstown: Algemene Dienste/Riool/Suigtenks — 071 846 4991 / 082 835 3804 (JM Tshantshana).
9. Britstown: Waterwerke — 063 534 7968 (PN Matthews).
10. Britstown: Assistentvoorman — 071 846 4991 (JM Tshantshana).
11. Britstown: Infrastruktuur en Gemeenskapsdienste: 078 054 5444 / 082 835 3804 (J Billie).
12. Verkeersdienste: 082 570 0951 (A Boucher).
13. Sale — 060 970 0925 / 078 680 9722 (Fieland) / 065 502 2542 (N Ntloko).
14. Koopkrag — 072 602 1653 (JP Jack) .
15. Swembaddens en Sportgronde — 079 017 9822 / 073 861 3911 (C Nyl).
16. Rondloper Diere — 084 295 6356 (S Felix) / 082 570 0951 (Allen Boucher).
17. Vullisverwydering — 072 818 3635 (SG Booyens).
18. Begraafplase & Parke — 072 818 3635 (SG Booyens).

ISAK VISSER
(Munisipale Bestuurder)

Posbus 42
DE AAR
7000

CLOSING OF OFFICES

Kindly note that the Municipal Offices will close at **13:00 on Thursday, 14 April 2022** for the day.

The Municipal Offices will be closed on **Friday, 15 April 2022 (Good Friday)** and **Monday, 18 April 2022 (Family Day)**.

The Traffic Section will close on **14 April 2022 at 13:00**. Essential services personnel will work throughout the period in question. Personnel will be on standby for essential services after hours and on public holidays.

Service delivery problems must therefore be directed to the following officials involved:

LJ Ranelo: Unit Head: Hanover 072 502 0914
M Mbombo: Unit Head: Britstown 062 679 8639

Normal Standby services will be rendered.

Standby numbers are as follows:

1. Electricity — 082 887 0740 (Standby) / 073 688 2598 (A Tyapha) / 072 385 0871 (E Bressies) / 072 627 5063 (H Botha).
2. Water Services — 083 685 4304 (P Claaste) / 078 589 0911 (Ramashana)
3. Sewerage — 082 887 4054 (P Jacobs) / 073 607 7527 (J Wele).
4. Suction Tanks — 072 818 3635 (SG Booyens).
5. Hanover: Infrastruktuur & Community Services — 073 119 9928 (WW Tembani).
6. Hanover: Electricity — 073 119 9928 (WW Tembani).
7. Britstown — 079 391 4885 (R Olyn).
8. Britstown: General Services/Sewerage & Suction Tanks — 071 846 4991 / 082 835 3804 (JM Tshantshana).
9. Britstown: Water Services — 063 534 7968 (PN Matthews).
10. Britstown: Assistant Foreman — 071 846 4991 (JM Tshantshana).
11. Britstown: Infrastruktuur and Community Services: 078 054 5444 / 082 835 3804 (J Billie).
12. Traffic Services — 082 570 0951 (A Boucher).
13. Halls — 060 970 0925 / 078 680 9722 (Fieland) / 065 502 2542 (N Ntloko).
14. Prepaid Electricity — 072 602 1653 (JP Jack).
15. Swimming Baths & Sports Grounds — 079 017 9822 / 073 861 3911 (C Nyl).
16. Stray Animals — 084 295 6356 (S Felix) / 082 570 0951 (Allen Boucher).
17. Refuse Removal — 072 818 3635 (SG Booyens).
18. Cemeteries & Parks — 072 818 3635 (SG Booyens).

ISAK VISSER
(Municipal Manager)

PO Box 42
DE AAR
7000

NOTICE OF AVAILABILITY OF ENVIRONMENTAL IMPACT ASSESSMENT REPORTS AND BASIC ASSESSMENT REPORT FOR THE PIXLEY PARK RENEWABLE ENERGY PROJECTS, NORTHERN CAPE PROVINCE

Applicant: Carolus Solar PV1 (Pty) Ltd, Wagt Solar PV1 (Pty), Riet Fountain Solar PV1 (Pty) and Fountain Solar PV1 (Pty)

Proposed Activity: The development of a cluster of solar energy facilities and associated infrastructure, including Electrical Grid Infrastructure (EGI), ~10km East of the town of De Aar within the Emthanjeni Local Municipality and in the greater Pixley ka Seme District Municipality, Northern Cape Province. The cluster consists of:

- » Carolus Solar PV1: Up to 120MW
- » Fountain Solar PV1: Up to 120MW
- » Wagt Solar PV1: Up to 250MW
- » Riet Fountain Solar PV1: Up to 250MW
- » Grid connection infrastructure associated with each facility, including a 132kV substation and a 132kV overhead power line

Project Location: Solar PV developments are located approximately 10km east of De Aar on the following farms:

Portion 3 of Farm Carolus Poort No.3	Portion 4 of Farm Riet Fountain No.6
Portion 1 of Farm Riet Fountain No.6	Remaining Extent of Farm Wagt en Bittje No. 5

Facilities Substations: Located on the following farms:

Portion 4 of Farm Riet Fountain No.6	Portion 1 of Farm Riet Fountain No.6	Portion 3 of Farm Carolus Poort 3
Remaining Extent of Farm Wagt en Bittje No.5		

Electrical Grid Infrastructure: Corridor alternatives traversing the following properties

Portion 4 of Farm Riet Fountain No.6	Portion 1 of Farm Riet Fountain No.6	Remaining Extent of the Farm Wagt en Bittje No. 5
Portion 1 of Farm Riet Fountain No.6	Portion 3 of Farm Carolus Poort No.3	Farm Wag 'n Bietjie Annex C 137
Remaining Extent of Farm Vetlaagte 4		

All projects and associated infrastructures are located within the Emthanjeni Local Municipality and in the greater Pixley ka Seme District Municipality, Northern Cape Province.

Environmental Assessment Processes: In terms of Sections 24 and 24D of the National Environmental Management Act (No 107 of 1998), as read with the EIA Regulations, GNR 982-985 of 4 December 2014, as amended, a Scoping and EIA process is required to be undertaken in support of an application for authorisation for the proposed four (4) solar developments and its associated infrastructure. A Basic Assessment process is required to be undertaken in support of an application for authorisation for the proposed grid connections associated with the four (4) solar developments.

Environmental Impact Assessment Reports available for public review and comment: Environmental Impact Assessment Reports in support of each of the Applications for Environmental Authorisation for the PV facilities have been compiled and are available for review and comment from **Friday, 12 August 2022 to Monday, 12 September 2022**. The reports are available for download from the Savannah Environmental online stakeholder engagement platform at: PV infrastructures: <https://savannahsa.com/public-documents/energy-generation/pixley-park-solar-pv/>

Invitation to Public Meeting: Interested and affected parties (I&APs) are invited to attend the Public Meeting which will take place at the Nonzwakazi Community Hall, Nonzwakazi, on **Wednesday, 17 August 2022 at 16h30**. Attendance can also join via MS Teams and should you wish to attend remotely, please contact Nicolene Venter (details below) to register your attendance and to receive the MS Teams link.

To obtain further information and register on the project database, please submit your name, contact information and interest in the project to:

Nicolene Venter at Savannah Environmental
 P.O. Box 148, Sunninghill, 2157
 Tel: 011 656 3237 / Mobile: 060 978 8396
 Fax: 086 684 0547
 Email: publicprocess@savannahsa.com / Website: www.savannahsa.com



Titans speel in die eindstryd

DE AAR – Titans jaag verlede Saterdag, 6 Augustus die Wilde Gaanse van Richmond sonder enige lokmiddel en is vandeeweek in die eindstryd saam met Western Force Rugby Klub.

Saterdag, 13 Augustus begin met Richmond Wilde Gaanse Rugby Klub teen Camarvon Jong Leeus Rugby Klub om 12uur voormiddag vir die derde en vierde plek. Titans Rugby Klub vat dan Western Force aan om 2uur namiddag op De Aar Wes Stadion.

Alle toeskouers kan kom kyk teen n fooi van: R10 per persoon, R5 vir skoliere en R10 per kar. Kom geniet die finaal van Pixley ka Seme Rugby Federasie, een om nie mis te loop nie.



Omring deur van Laerskool De Aar se seuns staan Sersant Olifant in die middel.

LAERSKOO DE AAR VIER VROUEDAG

DE AAR – Laerskool De Aar het verlede Vrydag, 5 Augustus Vrouedag gevier. Dit was egter nie net 'n dag wat die dogters kon vier nie, maar ook die seuns.

Sersant Olifant van die SAPD het die seuns toegesprek oor hoe om dames te respekteer en sekere etiket wat seuns teenoor dogters moet uitoeven. Mev Janike Sequiera, 'n oud-skolier en plaaslike oogkundige het op haar beurt die dogters toegesprek oor "positief bly oor meisie wees met al die sosiale media invloede".

Die viering van Vrouedag was vir beide dogters en seuns genotvol en opvoedkundig.



Die De Aar Titans Rugby span.



Voor staan Juf Jance Kotze(organiseerder) en Mev Janike Sequiera saam met dogters van Laerskool De Aar.



Die Titans het hulself weereens uitstekend van hulle taak gekwyt en is die naweek weer in aksie by die De Aar Wes Stadion.

LDA TENNISSPANNE VAAR UITSTEKEND IN BETHLEHEM

DE AAR – Laerskool De Aar se o/13 - Tennisspanne het verlede week aan die Limodo Inter Africa Tennistoernooi in Bethlehem deelgeneem en uitstekend gevaar.

Die spanne het teen hoogaangeskrewe skole gespeel en LDA se seuns A-Span eindig 11de en die B-Span 22ste uit 24 skole. Die dogterspan speel klaar met Midstraem College, Trinity College, Truida Kestell en Louw Geldenhuys en eindig uiteindelik derde uit 20 spanne.

Baie geluk aan die tennisspelers, hulle het hulle goed van hul taak gekwyt en die skool i8s trots op elke speler.

NOTICE OF AVAILABILITY OF ENVIRONMENTAL IMPACT ASSESSMENT REPORTS AND BASIC ASSESSMENT REPORT FOR THE PIXLEY PARK RENEWABLE ENERGY PROJECTS, NORTHERN CAPE PROVINCE

Applicant: Carolus Solar PV1 (Pty) Ltd, Wagt Solar PV1 (Pty), Riet Fountain Solar PV1 (Pty) and Fountain Solar PV1 (Pty)

Proposed Activity: The development of a cluster of solar energy facilities and associated infrastructure, including Electrical Grid Infrastructure (EGI), ~10km East of the town of De Aar within the Emthanjeni Local Municipality and in the greater Pixley ka Seme District Municipality, Northern Cape Province. The cluster consists of:

- ▶ Carolus Solar PV1: Up to 120MW
- ▶ Fountain Solar PV1: Up to 120MW
- ▶ Wagt Solar PV1: Up to 250MW
- ▶ Riet Fountain Solar PV1: Up to 250MW
- ▶ Grid connection infrastructure associated with each facility, including a 132kV substation and a 132kV overhead power line

Project Location: Solar PV developments are located approximately 10km east of De Aar on the following farms:

Portion 3 of Farm Carolus Poort No.3	Portion 4 of Farm Riet Fountain No.6
Portion 1 of Farm Riet Fountain No.6	Remaining Extent of Farm Wagt en Bietje No. 5

Facilities Substations: Located on the following farms:

Portion 4 of Farm Riet Fountain No.6	Portion 1 of Farm Riet Fountain No.6	Portion 3 of Farm Carolus Poort 3
Remaining Extent of Farm Wagt en Bietje No.5		

Electrical Grid Infrastructure: Corridor alternatives traversing the following properties

Portion 4 of Farm Riet Fountain No.6	Portion 1 of Farm Riet Fountain No.6	Remaining Extent of the Farm Wagt en Bietje No. 5
Portion 1 of Farm Riet Fountain No.6	Portion 3 of Farm Carolus Poort No.3	Farm Wag 'n Bietje Annex C 137
Remaining Extent of Farm Vellaagte 4		

All projects and associated infrastructures are located within the Emthanjeni Local Municipality and in the greater Pixley ka Seme District Municipality, Northern Cape Province.

Environmental Assessment Processes: In terms of Sections 24 and 24D of the National Environmental Management Act (No 107 of 1998), as read with the EIA Regulations, GNR 982-985 of 4 December 2014, as amended, a Scoping and EIA process is required to be undertaken in support of an application for authorisation for the proposed four (4) solar developments and its associated infrastructure. A Basic Assessment process is required to be undertaken in support of an application for authorisation for the proposed grid connections associated with the four (4) solar developments.

Environmental Impact Assessment Reports available for public review and comment: Environmental Impact Assessment Reports in support of each of the Applications for Environmental Authorisation for the PV facilities have been compiled and are available for review and comment from **Friday, 12 August 2022 to Monday, 12 September 2022**. The reports are available for download from the Savannah Environmental online stakeholder engagement platform at: PV infrastructures: <https://savannahsa.com/public-documents/energy-generation/pixley-park-solar-pv/>

Invitation to Public Meeting: Interested and affected parties (I&APs) are invited to attend the Public Meeting which will take place at the Nonzwakazi Community Hall, Nonzwakazi, on **Wednesday, 17 August 2022 at 16h30**. Attendance can also join via MS Teams and should you wish to attend remotely, please contact Nicolene Venter (details below) to register your attendance and to receive the MS Teams link.

To obtain further information and register on the project database, please submit your name, contact information and interest in the project to:

Nicolene Venter at Savannah Environmental
P.O. Box 148, Sunninghill, 2157
Tel: 011 656 3237 / Mobile: 060 978 8396
Fax: 086 684 0547
Email: publicprocess@savannahsa.com /
Website: www.savannahsa.com

savannah
environmental



Laerskool De Aar se o/13 Tennisspelers wat in Bethlehem deelgeneem het. Agter v.l.n.r: Dihan du Toit, Christene Bester, Nielu Smith, Josua Sequiera en Kahl Paul. Voor v.l.n.r: Ohann Diedericks, Adriano De Carvalho, Marco De Carvalho, Leon le Roux, Christiaan Raath, Jane Steyn en Johandre Barkhuizen.



Laerskool De Aar se o/13 Dogters tennisspan wat uitstekend gevaar het en derde geëindig het in Betlehem. V.l.n.r: Johandre Barkhuizen, Jane Steyn, Christene Bester en Nielu Smith.

Raad vir n sinus drup en aanhoudende hoes

Hierdie tyd van jaar sukkel verskeie persone met sinus en verkoue en verskillende rate word uitgetoets.

Hier is 'n raad wat blykbaar goed werk en dit kos niks om te probeer nie. Spuit jou neus met Saline: 300ml warmwater, halfteelepel sout, halfteelepel Koeksoda. Laat afkoel.

Dit help vir loop neus en sinus en is in hierdie duur en onseker tye 'n goedkoop resep.