

**Appendix C2**  
**Site Notice Placement**

The bottom portion of the page features a decorative graphic consisting of several overlapping geometric shapes. On the left, a red triangle points downwards. A large grey trapezoidal shape extends from the left edge towards the center. To the right of the grey shape, a red trapezoidal shape points downwards. Further to the right, a light grey trapezoidal shape points upwards. The overall effect is a modern, abstract design.

## NOTICE OF ENVIRONMENTAL IMPACT ASSESSMENTS AND PUBLIC PARTICIPATION PROCESSES

### SBPM & SCSC SOLAR PHOTOVOLTAIC FACILITIES AND ASSOCIATED INFRASTRUCTURES, FOR THE BAGATLA MINE, WITHIN THE THABAZIMBI LOCAL MUNICIPALITY, LIMPOPO PROVINCE AND THE MOSES KOTANE LOCAL MUNICIPALITY, NORTH WEST PROVINCE

**Proposed Activity and Location:** The development of two (2) separate solar photovoltaic (PV) facilities and associated infrastructure on sites located approximately 6.5km west of the town of Northam, in the Limpopo Province. The projects are located in the Thabazimbi Local Municipality within the Waterberg District Municipality. The proposed grid connection routes for the PV developments for the Siyanda Bakgatla Platinum Mine extend to the North West Province within the Moses Kotane Local Municipality and the Bojanala Platinum District Municipality. The projects are proposed on the following properties:

Applicant	Project Name	Affected Property
Main Street 1886 Proprietary Limited	SBPM Solar PV	<u>Solar PV:</u> <ul style="list-style-type: none"><li>» Portion 4 of Farm Grootkuil 409</li></ul> <u>Grid connection:</u> <ul style="list-style-type: none"><li>» Portion 3 of Farm Grootkuil 409</li><li>» Portion 4 of Farm Grootkuil 409</li><li>» Portion 5 of Farm Grootkuil 409</li><li>» Portion 0 of Farm Spitskop 410</li><li>» Portion 0 of Farm Turfbult 404</li><li>» Portion 1 of Farm Zwartklip 405</li><li>» Portion 2 of Farm Zwartklip 405</li></ul>
Main Street 1887 Proprietary Limited	SCSC Solar PV	<u>Solar PV:</u> <ul style="list-style-type: none"><li>» Portion 3 of Farm Grootkuil 409</li></ul> <u>Grid connection:</u> <ul style="list-style-type: none"><li>» Portion 3 of Farm Grootkuil 409</li><li>» Portion 4 of Farm Grootkuil 409</li><li>» Portion 5 of Farm Grootkuil 409</li><li>» Portion 0 of Farm Spitskop 410</li><li>» Portion 0 of Farm Turfbult 404</li><li>» Portion 1 of Farm Zwartklip 405</li><li>» Portion 2 of Farm Zwartklip 405</li></ul>

The following infrastructure will be developed for each of respective PV facilities:

- » 100MW Solar PV array comprising PV modules and mounting structures.
- » Inverters and transformers.
- » Cabling between the project components.
- » Battery Energy Storage System (BESS).
- » On-site facility substation and power lines between the solar PV facility and the Mine and Eskom substation.
- » Site offices, Security office, operations and control, and maintenance and storage laydown areas.
- » Access roads, internal distribution roads

**Environmental Assessment Process:** Separate applications for Environmental Authorisation in terms of the National Environmental Management Act (No. 107 of 1998) and the Environmental Assessment Regulations, 2014, as amended, (GNR 326) have been submitted for the projects. Each application is being supported by a separate Scoping and Environmental Impact Assessment process.

To obtain further information and register on the project database, please submit your name, contact information and interest in the project to:

**Nondumiso Bulunga of Savannah Environmental**

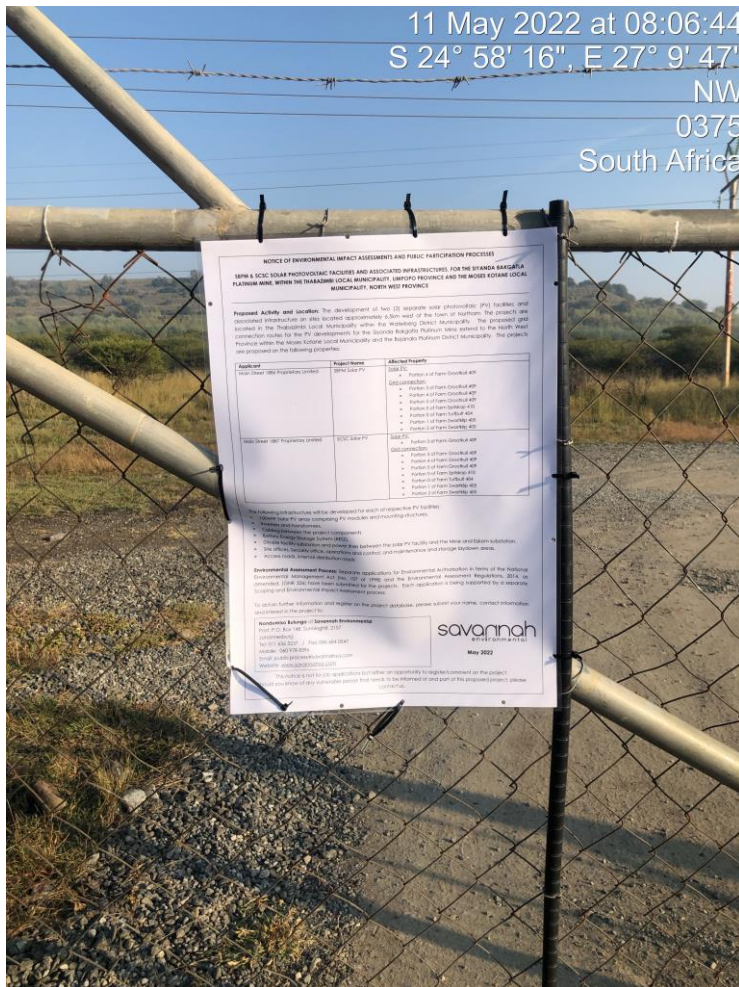
Post: P.O. Box 148, Sunninghill, 2157  
Johannesburg  
Tel: 011 656 3237 / Fax: 086 684 0547  
Mobile: 060 978 8396  
Email: [publicprocess@savannahsa.com](mailto:publicprocess@savannahsa.com)  
Website: [www.savannahsa.com](http://www.savannahsa.com)




May 2022

This notice is not for job applications but rather an opportunity to register/comment on the project. Should you know of any vulnerable person that needs to be informed of and part of this proposed project, please contact us.

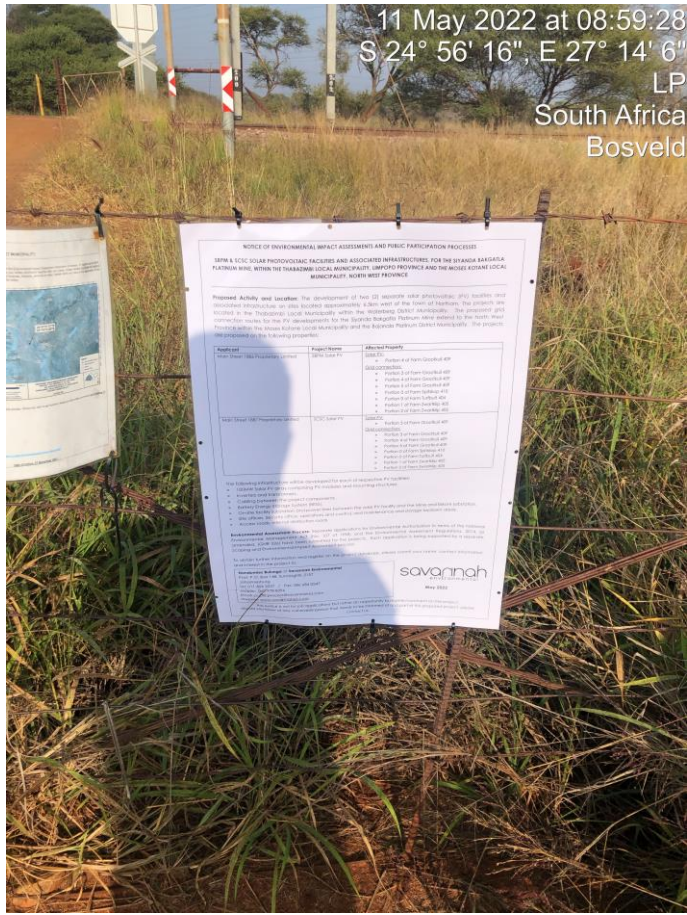




**Site 2 – Spitskop Farm**  
**24°58'16\"S 27°9'47\"E**



**Site 3 – Kaalvlagte Farm**  
**24°55'10"S 27°10'27"E**



**Site 4 – Bosveld Farm**  
**24°56'16\"S 27°14'6\"E**