

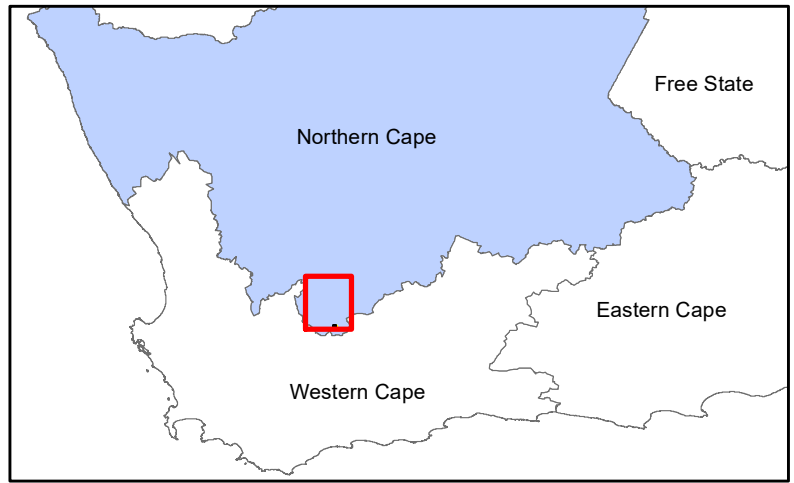
Karusa Battery Energy Storage System (BESS) Northern Cape Province

Locality Map


Legend

- Town
- 📌 Karusa BESS
- Regional Road
- Main Road
- Non-perennial Rivers
- - - Perennial Rivers
- Existing Power Line
- Farm De Hoop 202

Scale: 1:350 000
 Projection: GCS_WGS_1984
 Map ref: Karusa BESS_Locality
















Sources: Esri, HERE, Garmin, Intermap, increment P Corp., GEBCO, USGS, FAO, NPS, NRCAN, GeoBase, IGN, Kadaster NL, Ordnance Survey, Esri, DeLorme, Swatch Topographic, User Community



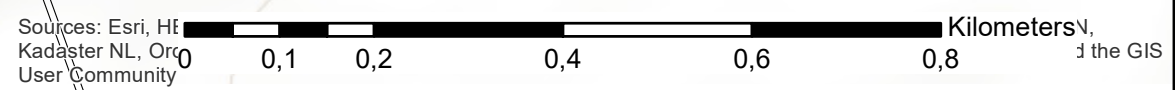
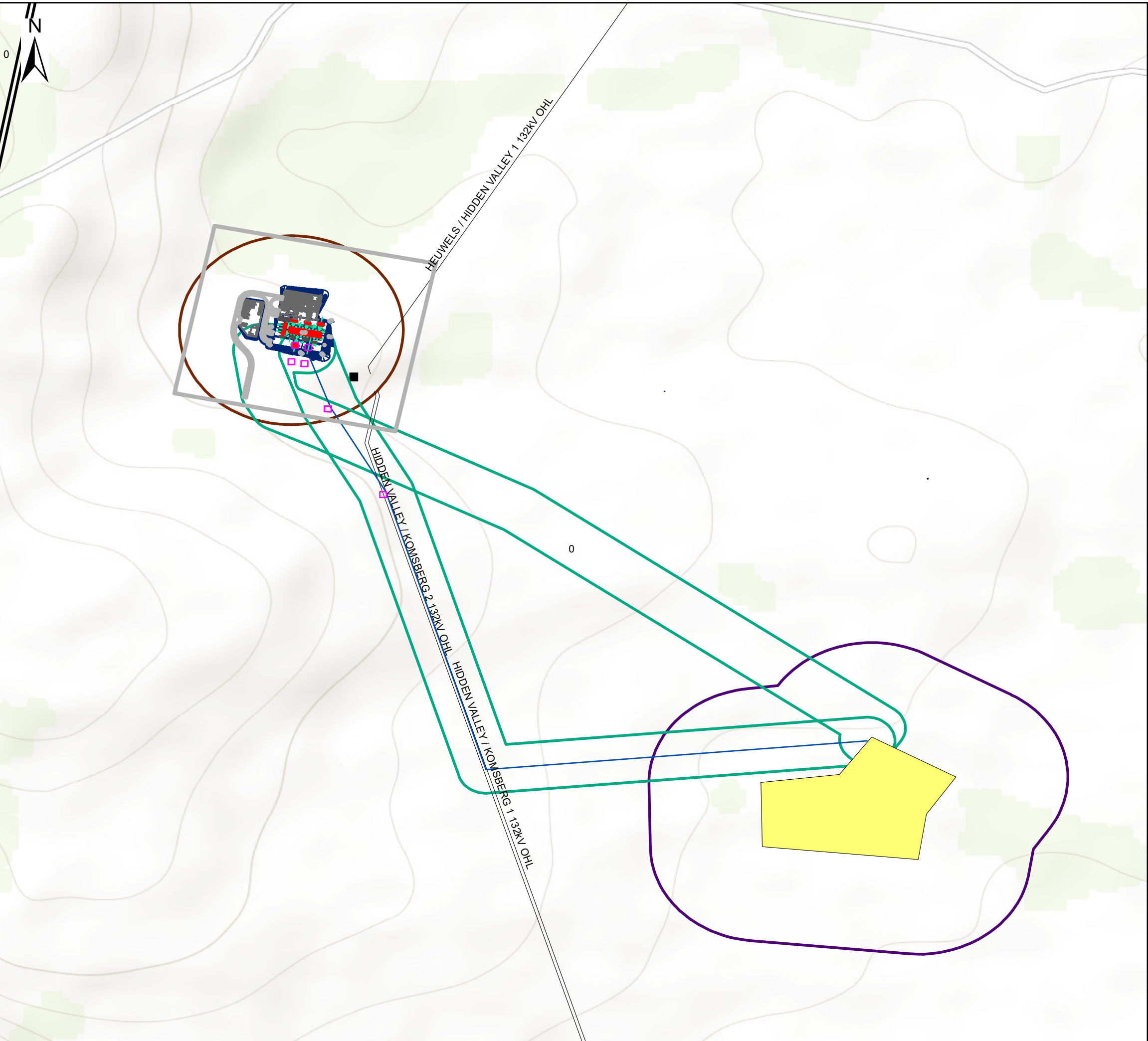
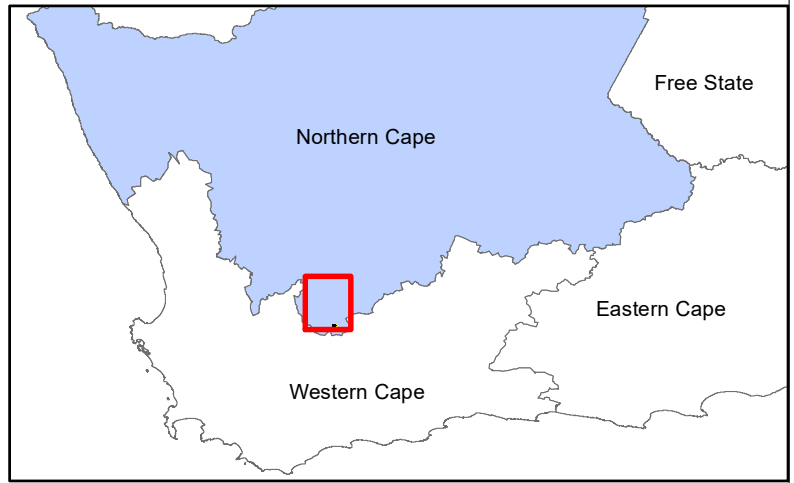
**Karusa Battery Energy Storage System (BESS)
Northern Cape Province**

Layout Map

Legend

-  Platform Boundary
-  Substation Level 1
-  IPP Substation
-  Platform Boundary
-  Substation Footprint
-  Structures Plan
-  Hidden_Valley_Sub
-  Powerline_adjacent 132kv
-  Existing Power Line
-  BESS
-  Powerline Buffers 132kv
-  Hidden valley Substation Buffer 200m
-  BESS Buffer 200m

Scale: 1:8000
Projection: GCS_WGS_1984
Map ref: Karusa BESS_Layout



Sources: Esri, H
Kadaſter NL, Or
User Community

