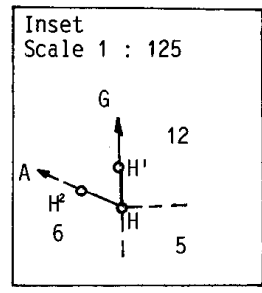
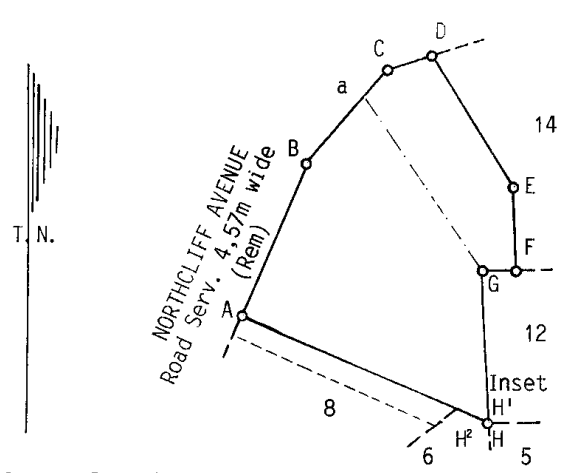



CONSOLIDATED DIAGRAM

SIDE METRES	DIRECTIONS	CO-ORDINATES		S.G. No.
		Y SYSTEM	LO 31° X	
	Constants		±0,00	+3300000,00
AB 42,48	403 18 30	A	+ 6 056,10	+ 405,32
BC 31,70	220 57 10	B	+ 6 039,29	+ 366,31
CC 12,03	251 10 10	C	+ 6 018,51	+ 342,36
DE 38,93	327 17 00			
EF 21,98	357 11 00			
FG 8,47	87 12 40			
GH 39,01	357 12 40	G	+ 5 993,47	+ 393,59
HA 70,04	112 52 50	H	+ 5 991,57	+ 432,56
HH' 0,91	177 12 40	H'	+ 5 991,61	+ 431,64
HH'' 0,91	112 52 50	H''	+ 5 992,41	+ 432,20

Approved
W. H. Jeffryes
for Surveyor-General.
1992.08.06



Reg. Div.
FT



Beacon Description

A, B, C, G, H', H'', 25mm iron pipes.
D, E, F, 16mm iron pegs.
H, No beacon.

Components

- The figure ABaGH represents Sub 9 of Lot 1227 Westville. Vide diagram S.G.No. 696/1967 and Deed of Transfer No. 9499/1969.
- The figure aCDEFG represents the Remainder of Sub 10 of Lot 1227 Westville. Vide diagram S.G.No. 697/1967 and Deed of Transfer No. 9499/1969.

SCALE: 1 : 1500

The figure **A B C D E F G H**
represents **3977 square metres** of land, being
SUB 15 OF LOT 1227 WESTVILLE
(and comprises the properties 1 and 2 quoted above)
situate in the Borough of Westville Administrative District and Province of Natal
surveyed in

Compiled in May and July 1992 by me *Woodland H. Jeffryes* Land Surveyor.

This diagram relates to No. <i>CCT 30436/1992.</i> Registrar of Deeds	The original diagram is No. _____ Transfer/Grant No. _____	File No. -/24 S.R. No. Compiled Comp. FT-8B14D Degree Sheet
---	---	--