

SiVEST (PTY) LTD

**PROPOSED CONSTRUCTION AND OPERATION OF THE
BATTERY ENERGY STORAGE SYSTEM (BESS) AND
ASSOCIATED INFRASTRUCTURE FOR THE AUTHORISED
PLATSJAMBOK WEST PHOTO VOLTAIC (PV) SOLAR ENERGY
FACILITY LOCATED NEAR LOCATED THE TOWN OF
PRIESKA, IN THE SIYATHEMBA LOCAL MUNICIPALITY,
PIXLEY KA SEME DISTRICT IN THE NORTHERN CAPE
PROVINCE OF SOUTH AFRICA**

Social Impact Assessment

DEA Reference:	2020-09-0027
Report Prepared by:	Dr Neville Bews & Associates
Issue Date:	05 November 2020
Version No.:	01

SiVEST (PTY) LTD

PROPOSED CONSTRUCTION AND OPERATION OF THE BATTERY ENERGY STORAGE SYSTEM (BESS) AND ASSOCIATED INFRASTRUCTURE FOR THE AUTHORISED PLATSJAMBOK WEST PHOTO VOLTAIC (PV) SOLAR ENERGY FACILITY LOCATED NEAR LOCATED THE TOWN OF PRIESKA, IN THE SIYATHEMBA LOCAL MUNICIPALITY, PIXLEY KA SEME DISTRICT IN THE NORTHERN CAPE PROVINCE OF SOUTH AFRICA

SOCIAL IMPACT ASSESSMENT

EXECUTIVE SUMMARY

Introduction

South Africa Mainstream Platsjambok West PV (Pty) Ltd is proposing the construction and operation of a Battery Energy Storage System (BESS) and associated infrastructure for the authorised Platsjambok West 3 Solar Photovoltaic (PV) Energy Facility (12/12/20/2320/5/AM2). The BESS is located on the authorised Platsjambok West Photovoltaic (PV) Energy Facility (12/12/20/2320/5/AM2), located near located the town of Prieska, in the Siyathemba Local Municipality, Pixley ka Seme District in the Northern Cape Province of South Africa.

Project Description

The need for a BESS stems from the fact that electricity is only produced by the Renewable Energy Facility while the sun is shining, while the peak-demand may not necessarily occur during the daytime. Therefore, the storage of electricity and supply thereof during peak-demand will mean that the facility is more efficient, reliable and electricity supply more constant.

The BESS will:

- Store and Integrate a greater amount of renewable energy from the Renewable Energy Facility into the electricity grid;
- This will assist to generate electricity utilising renewable energy to feed into the National Grid which will be procured under either the Renewable Energy Independent Power Producer Procurement Program (REIPPPP), other government-run procurement programs or for sale to private entities if required.

The BESS will be located next to the approved Platsjambok West PV substation associated with the approved Platsjambok West PV. To reduce electrical losses, the BESS must be close to the on-site

33/132 kV substation. A ~5 ha study site has been established around the approved substation (500 m zone) to allow for the micro siting/specialist guidance regarding placement.

No site alternatives for this proposed development were considered as the placement of the proposed BESS is dependent on the location of the Platsjambok West 3 Solar Photovoltaic (PV) Energy Facility (12/12/20/2320/5/AM2). Technology alternatives are limited to battery types, namely Redox flow batteries and Solid-State Batteries. No other activity alternatives are being considered.

Social impacts

In 2012 MasterQ Research undertook a social impact assessment for the Platsjambok West 3 Solar Photovoltaic (PV) Energy Facility. The project subsequently received environmental authorisation under the following authorisation number 12/12/20/2320/5/AM2. Through their assessment, MasterQ Research identified the following social impacts and attached the following rating to these impacts.

Construction Phase

Change Process	Issue	Pre-Mitigation	Post-Mitigation
Economic	Employment and output creation	+18	+30
Socio-Cultural	Social mobilisation	-20	-7
	Health and safety	-60	-28
<i>Average</i>	<i>Overall construction impacts</i>	<i>-20</i>	<i>-1.6</i>

Operational Phase

Change Process	Issue	Pre-Mitigation	Post-Mitigation
Economic	Employment and output creation	+18	+33
	Tax income	+14	+14
	Corporate Social Investment	+27	+48
	Agricultural output	-11	-11
	Tourism	-10	-10
	Property prices	-10	-10
Socio-cultural	Sense of place	-24	-20
<i>Average</i>	<i>Overall operations and maintenance impacts</i>	<i>+0.6</i>	<i>+6.3</i>

Considering this and the nature of the project in that:

- It will be a component of an existing approved facility.
- To reduce electrical losses, the location is restricted to within close proximity of the approved substation.
- A ~5 ha study site has been established around the approved substation (500 m zone) allowing for micro siting/specialist guidance regarding the placement to be made.

It is unlikely that the project will result in any additional negative social impacts over both the construction and operational phases. The scale of the project is also small and therefore it is also most unlikely that it will result in any additional negative cumulative social impacts within the immediate area.

Discussion

It is apparent that the project will have significant social benefits at a regional, and probably also at a national level. The project aims to install and operate a BESS that will store energy collected via the renewable energy facility during off-peak periods, making it available during periods of high demand. Besides, the BESS will increase the efficiency, reliability and consistency of energy supply by storing energy that can bridge those periods when the renewable energy facility is forced to run below capacity due to weather or maintenance reasons.

The objective of the proposed development is to ensure that the Platsjambok West 3 Solar Photovoltaic (PV) Energy Facility can store and integrate a greater amount of renewable energy into the National Grid. This is important for the facility to be more efficient and reliable and to deliver a more consistent supply of electricity.

The BESS will be located adjacent to the approved Platsjambok West PV substation associated with the approved Platsjambok West PV. Consequently, it is most unlikely that the proposed project will increase the significance of the impacts identified and assessed by MasterQ Research; or in any additional impacts. It is clear, however, that the project has the potential to increase the efficiency, reliability and consistency of the electricity delivered by the Platsjambok West PV Facility. This will in turn have positive impacts in respect of business confidence, public health and safety and the nuisance factor associated with frequent electricity outages.

Impact Statement

Considering all social impacts associated with the project, it is evident that the positive elements outweigh the negative and that the project carries with it significant social benefits. Also, the project fits with international and governmental policy and legislation. Consequently, the proposed installation of a BESS at the authorised Platsjambok West 3 Solar Photovoltaic (PV) Energy Facility (12/12/20/2320/5/AM2) is supported at the social level and no further assessment would be required.

NATIONAL ENVIRONMENTAL MANAGEMENT ACT, 1998 (ACT NO. 107 OF 1998) AND ENVIRONMENTAL IMPACT REGULATIONS, 2014 (AS AMENDED) - REQUIREMENTS FOR SPECIALIST REPORTS (APPENDIX 6)

Regulation GNR 326 of 4 December 2014, as amended 7 April 2017, Appendix 6	Section of Report
1. (1) A specialist report prepared in terms of these Regulations must contain-	
a) details of- <ul style="list-style-type: none"> i. the specialist who prepared the report; and ii. the expertise of that specialist to compile a specialist report including a curriculum vitae; 	Section 1.3
b) a declaration that the specialist is independent in a form as may be specified by the competent authority;	Appendix 2
c) an indication of the scope of, and the purpose for which, the report was prepared;	Section 1.1
(cA) an indication of the quality and age of base data used for the specialist report;	Section 2.2
(cB) a description of existing impacts on the site, cumulative impacts of the proposed development and levels of acceptable change;	Section 6
d) the date and season of the site investigation and the relevance of the season to the outcome of the assessment;	N/A
e) a description of the methodology adopted in preparing the report or carrying out the specialised process inclusive of equipment and modelling used;	Appendix 1
f) details of an assessment of the specific identified sensitivity of the site related to the proposed activity or activities and its associated structures and infrastructure, inclusive of a site plan identifying site alternatives;	Section 6
g) an identification of any areas to be avoided, including buffers;	None
h) a map superimposing the activity including the associated structures and infrastructure on the environmental sensitivities of the site including areas to be avoided, including buffers;	Figure 1
i) a description of any assumptions made and any uncertainties or gaps in knowledge;	Section 2.1
j) a description of the findings and potential implications of such findings on the impact of the proposed activity, (including identified alternatives on the environment) or activities;	Sections 6 & 8

k) any mitigation measures for inclusion in the EMPr;	Non
l) any conditions for inclusion in the environmental authorisation;	None
m) any monitoring requirements for inclusion in the EMPr or environmental authorisation;	None
n) a reasoned opinion- i. (as to) whether the proposed activity, activities or portions thereof should be authorised; (iA) regarding the acceptability of the proposed activity or activities; and ii. if the opinion is that the proposed activity, activities or portions thereof should be authorised, any avoidance, management and mitigation measures that should be included in the EMPr, and where applicable, the closure plan;	Section 8.1
o) a description of any consultation process that was undertaken during the course of preparing the specialist report;	None
p) a summary and copies of any comments received during any consultation process and where applicable all responses thereto; and	None
q) any other information requested by the competent authority.	N/A
2) Where a government notice <i>gazetted</i> by the Minister provides for any protocol or minimum information requirement to be applied to a specialist report, the requirements as indicated in such notice will apply.	N/A

SIVEST (PTY) LTD

PROPOSED CONSTRUCTION AND OPERATION OF THE BATTERY ENERGY STORAGE SYSTEM (BESS) AND ASSOCIATED INFRASTRUCTURE FOR THE AUTHORISED PLATSJAMBOK WEST PHOTO VOLTAIC (PV) SOLAR ENERGY FACILITY LOCATED NEAR LOCATED THE TOWN OF PRIESKA, IN THE SIYATHEMBA LOCAL MUNICIPALITY, PIXLEY KA SEME DISTRICT IN THE NORTHERN CAPE PROVINCE OF SOUTH AFRICA

SOCIAL IMPACT ASSESSMENT

Contents

1.	INTRODUCTION	1
1.1	Scope and Objectives	1
1.2	Terms of Reference	1
1.3	Specialist Credentials	2
1.4	Assessment Methodology	4
2.	ASSUMPTIONS AND LIMITATIONS	4
2.1	Assumptions	4
2.2	Limitations	4
3.	TECHNICAL DESCRIPTION	5
3.1	Project Location	5
3.2	Project Description	5
3.2.1	Alternatives	6
4.	LEGAL REQUIREMENT AND GUIDELINES	7
4.1	International	7
4.2	National	7
4.3	Provincial	8
4.4	District and Local	8
4.5	Policy and Legislation Fit	8
5.	DESCRIPTION OF THE RECEIVING ENVIRONMENT	10
1.1.	PROVINCIAL	10

1.2.	MUNICIPAL	15
1.3.	PROJECT FOOTPRINT.....	19
6.	IDENTIFICATION AND ASSESSMENT OF IMPACTS	20
6.1	Planning / Pre-construction Impacts.....	22
6.2	Construction Impacts	22
6.3	Operational Impacts.....	22
6.4	Decommissioning Impacts	22
6.5	Cumulative Impacts	22
6.6	Overall Impact Rating	23
7.	ALTERNATIVES	23
7.1	No-Go Alternative	23
8.	CONCLUSION	27
8.1	Impact Statement.....	27
9.	BIBLIOGRAPHY	28

List of Tables

Table 2:	HIV prevalence by district in the Northern Cape Province; 2012 – 2017	15
Table 2:	Rating of impacts	25

List of Figures

Figure 1:	Location of BESS on the authorised Platsjambok West PV Energy Facility	5
Figure 2:	Population pyramid Northern Cape Province	11
Figure 3:	Labour market indicators 1st Quarter 2020	12
Figure 4:	HIV by province – South Africa 2012 – 2017	14
Figure 5:	Population pyramid Pixley ka Seme District	16
Figure 6:	Population pyramid Siyathemba Local Municipality	18

List of Appendices

Appendix 1:	SiVEST's Environmental Impact Assessment (EIA) Methodology	
Appendix 2:	Screening Report for an Environmental Authorisation or for a Part Two Amendment of an Environmental Authorisation as Required by the 2014 EIA Regulations – Proposed Site Environmental Sensitivity	
Appendix 3	Details of the Specialist, Declaration of Interest and Undertaking under Oath	

List of Abbreviations

BESS	Battery Energy Storage System
COVID-19	Coronavirus Disease of 2019.
CPV	Concentrator photovoltaics
DEFF	Department of Environment, Forestry and Fisheries
DEA	Department of Environmental Affairs
DEAT	Department of Environmental Affairs and Tourism
DM	District Municipality
DMRE	Department of Mineral Resources and Energy
EIA	Environmental Impact Assessment
HIV	Human Immunodeficiency Virus
IDP	Integrated Development Plan
IPCC	Intergovernmental Panel on Climate Change
IRP	Integrated Resource Plan
IRR	Issues and Response Report
kV	Kilovolt
LM	Local Municipality
MW	Megawatt
NEMA	National Environmental Management Act (No. 107 of 1998)
NERSA	The National Energy Regulator of South Africa
NGO	Non-Governmental Organisation
NU	Non-Urban
OHP	Overhead Power Line
OHS	Occupational Health and Safety
O&M	Operation and Maintenance
PA	Per annum (Yearly)
PGDS	Provincial Growth and Development Strategy
PV	Photovoltaic
PPP	Public Participation Process
REIPPPP	Renewable Energy Independent Power Producer Procurement Program
RMIPPPP	Risk Mitigation Independent Power Producer Procurement Programme
SACPVP	South African Council for the Property Valuers Profession
SAHRA	South African Heritage Resources Agency
SDF	Spatial Development Framework
SIA	Social Impact Assessment
SMME	Small Medium and Micro Enterprises
Stats SA	Statistics South Africa
ToR	Terms of Reference
WWF	World Wild Fund for Nature

SIVEST (PTY) LTD

PROPOSED CONSTRUCTION AND OPERATION OF THE BATTERY ENERGY STORAGE SYSTEM (BESS) AND ASSOCIATED INFRASTRUCTURE FOR THE AUTHORISED PLATSJAMBOK WEST PHOTO VOLTAIC (PV) SOLAR ENERGY FACILITY LOCATED NEAR LOCATED THE TOWN OF PRIESKA, IN THE SIYATHEMBA LOCAL MUNICIPALITY, PIXLEY KA SEME DISTRICT IN THE NORTHERN CAPE PROVINCE OF SOUTH AFRICA

SOCIAL IMPACT ASSESSMENT

1. INTRODUCTION

Dr Neville Bews & Associates has been appointed by SIVEST (PTY) Ltd, on behalf of South Africa Mainstream Platsjambok West PV (Pty) Ltd to assess the development of a Battery Energy Storage System (BESS) and associated infrastructure for the authorised Platsjambok West 3 Solar Photovoltaic (PV) Energy Facility (12/12/20/2320/5/AM2). The solar energy facility is located near Kimberley in the Sol Plaatje Local Municipality, Francis Baard District Municipality, Northern Cape Province in South Africa.

In terms of the Environmental Impact Assessment (EIA) Regulations, which were published on 04 December 2014 and amended on 07 April 2017 [promulgated in Government Gazette 40772 and Government Notice (GN) R326, R327, R325 and R324 on 7 April 2017], various aspects of the proposed development are considered listed activities under GNR 327 and GNR 324 which may have an impact on the environment and therefore require authorisation from the National Competent Authority (CA), namely the Department of Environment, Forestry and Fisheries (DEFF), before the commencement of such activities. Dr Neville Bews & Associates have been commissioned to assess and verify the BESS under the new Gazetted specialist protocols.

1.1 Scope and Objectives

Assess the impacts associated with the installation of a BESS on the Platsjambok West 3 Solar Photovoltaic (PV) Energy Facility (12/12/20/2320/5/AM2).

1.2 Terms of Reference

The following terms of reference apply to the study:

- The Site Verification Report and Compliance Statement / Specialist Report must be in line with the DEA Screening Tool Specialist theme Protocols (As gazetted 20 March 2020) if they apply. If they do not, the report must be written in accordance with Appendix 6 of the EIA Regulations, 2014 (as amended);
- A table at the beginning of your report cross-referencing how the requirements for specialist according to Appendix 6 of the EIA Regulations, 2014 (as amended) has been adhered to. An MS Word version will be provided;
- A thorough overview of all applicable legislation, policies, guidelines. etc.;
- Identification of sensitive and/or 'no-go' areas to be avoided;
- Recommend mitigation measures to minimise the impact of the proposed development;
- Provide implications of specialist findings for the proposed development (e.g. permits, licenses etc.);
- Specify if any further assessment will be required;
- Include an Impact Statement, concluding whether any fatal flaws have been identified and ultimately whether the proposed development can be authorised or not (i.e. whether EA should be granted/issued or not).

1.3 Specialist Credentials

Qualifications:

University of South Africa: BA (Honours) – 1984

Henley Management College, United Kingdom: The Henley Post-Graduate Certificate in Management – 1997

Rand Afrikaans University: M.A. (cum laude) – 1999

Rand Afrikaans University: D. Litt. et Phil. – 2000

Projects:

The Social Impact Assessment (SIA) for the Gautrain Rapid Rail Link; The impact assessment for the Australian – South African sports development programme; SIA for Kumba Resources, Sishen South Project; Evaluation of a Centre for Violence Against Women for The United Nations Office on Drugs and Crime; SIAs for the following Exxaro Resources Ltd.'s mines, Leeuwpan Coal Mine Delmas, Glen Douglas Dolomite Mine Henley-on-Klip, Grootegeluk Open Cast Coal Mine Lephalale; SIA for the South African National Road Agency Limited (SANRAL) on Gauteng Freeway Improvement Project; SIA for SANRAL on the N2 Wild Coast Toll Highway; Research into research outputs of the University for the University of Johannesburg; SIA for Waterfall Wedge housing and business development in Midrand Gauteng; SIA for the Environmental Management Plan for Sedibeng District Municipality; Social and Labour Plan for the Belfast Project on behalf of Exxaro Resources Ltd; SIA for the Transnet New Multi-Product Pipeline (Commercial Farmers) on behalf of Golder Associates Africa (Pty) Ltd; SIA for the Proposed Vale Moatize Power Plant Project in Mozambique on behalf of Golder Associates Africa (Pty) Ltd; SIA for Kumba Resources Ltd.'s proposed Dingleton Resettlement Project at Sishen Iron Ore Mine on behalf of Water for Africa (Pty) Ltd; SIA for Gold Fields West Wits Project

for EcoPartners; SIA for the Belfast Project for Exxaro Resources Ltd; SIA for Eskom Holdings Ltd.'s Proposed Ubertas 88/11 kV Substation on behalf of KV3 Engineers (Pty) Ltd; SIA for the Mokolo and Crocodile River (West) Water Augmentation Project for the Department of Water and Sanitation on behalf of Nemaï Consulting and the Trans Caledonian Water Authority; Assisted Octagon Consulting with the SIA for Eskom's Nuclear 1 Power Plant on behalf of Arcus GIBB Engineering & Science. SIA for the 150 MW Photovoltaic Power Plant and Associated Infrastructure for Italgest Energy (Pty) Ltd, on behalf of Kalahari Survey Solutions cc. SIA for Eskom Holdings Limited, Transmission Division's Neptune-Poseidon 400kV Power Line on behalf of Nemaï Consulting. Ncwabeni Off-Channel Storage Dam for the security of water supply in Umzumbe, Mpumalanga. Social Impact Assessment for Eskom Holdings Limited, Transmission Division, Forskor-Merensky 275kV ±130km Power line and Associated Substation Works in Limpopo Province. Social impact assessment for the proposed infilling of the Model Yacht Pond at Blue Lagoon, Stiebel Place, Durban. ABC Prieska Solar Project; Proposed 75 MWp Photovoltaic Power Plant and its associated infrastructure on a portion of the remaining extent of ERF 1 Prieska, Northern Cape. Sekoko Wayland Iron Ore, Molemole Local Municipalities in Limpopo Province. Langpan Chrome Mine, Thabazimbi, Limpopo; Jozini Nodal Expansion Implementation Project, Mpumalanga, on behalf of Nemaï Consulting; SIA for Glen Douglas Dolomite Burning Project, Midvaal Gauteng, on behalf of Afrimat Limited; SIA for Lyttelton Dolomite mine Dolomite Burning Project, Marble Hall Limpopo on behalf of Afrimat Limited; Tubatse Strengthening Phase 1 – Senakangwedi B Integration for Eskom Transmission on behalf of Nsovo Environmental Consulting; Department of Water and Sanitation, South Africa (2014). Environmental Impact Assessment for the Mzimvubu Water Project: Social Impact Assessment DWS Report No: P WMA 12/T30/00/5314/7. Umkhomazi Water Project Phase 1 – Raw Water Component Smithfield Dam - 14/12/16/3/3/3/94; Water Conveyance Infrastructure - 14/12/16/3/3/3/94/1; Balancing Dam - 14/12/16/3/3/3/94/2. Umkhomazi Water Project Phase 1 – Potable Water Component: 14/12/16/3/3/3/95. Expansion of Railway Loops at Arthursview; Paul; Phokeng and Rooiheuvel Sidings in the Bojanala Platinum District Municipality in the North West Province for Transnet Soc Ltd; Basic Social Impact Assessment for the Cato Ridge Crematorium in Kwazulu-Natal Province; SIA for the Kennedy Road Housing Project, Ward 25 situated on 316 Kennedy Road, Clare Hills (Erf 301, Portion 5); Eskom's Mulalo Main Transmission Substation and Power Line Integration Project, Secunda;

Affiliation:

Registered on the database for scientific peer review of iSimangaliso GEF project outputs.

1.4 Assessment Methodology

Data was gathered using the following techniques:

- Draft Social Impact Assessment Report for the Proposed establishment of Wind Farms on two sites in the Northern Cape: Prieska site; undertaken by MasterQ Research in January 2012.
- Statistics South Africa, Census 2011 and other relevant demographic data generated by Stats SA such as the Quarterly Labour Force Survey and Mid-year Population Estimates.
- Discussions with the project proponents and Environmental Impact Assessment Consultants.
- A site sensitivity verification through the national web-based environmental screening tool; attached as Appendix 2.
- A literature review of various documents such as the relevant Municipal Integrated Development Plans (IDPs) and other specialist reports and documents.
- A broader literature scan.

The assessment technique used to evaluate the social impacts, as provided by SiVEST Environmental Division, is attached as Appendix 1.

2. ASSUMPTIONS AND LIMITATIONS

2.1 Assumptions

It is assumed that the technical information provided by the project proponent, Platsjambok West 3 Solar Photovoltaic (PV) Energy Facility and the environmental consultants, SiVEST SA (Pty) Ltd, was credible and accurate at the time of compiling the report. It is also assumed that the data provided by the various specialists as used in this report are credible and accurate.

2.2 Limitations

The demographic data used in this report was sourced from Statistics South Africa and is based on data gathered during Census 2011 and Community Survey, 2016. This data is somewhat outdated but where possible is supplemented with the latest Stats SA's survey data such as the Mid-year population estimates and the Quarterly Labour Force Survey.

No site visit was undertaken as the region was sparsely populated and where necessary information could be obtained from the environmental consultants. Apart from this, the study was undertaken during the State of National Disaster declared in South Africa as a result of the COVID-19 pandemic. Accordingly, the need for social distancing and limiting unnecessary interpersonal contact and travel was respected throughout this study.

The BESS will:

- Store and Integrate a greater amount of renewable energy from the Renewable Energy Facility into the electricity grid;
- This will assist to generate electricity utilizing renewable energy to feed into the National Grid which will be procured under either the Renewable Energy Independent Power Producer Procurement Program (REIPPPP), other government-run procurement programs or for sale to private entities if required.

The Platsjambok West PV BESS will be located adjacent to the approved Platsjambok West PV substation associated with the approved Platsjambok West PV. To reduce electrical losses, the BESS must be close to the on-site 33/132 kV substation. A ~5 ha study site has been established around the approved substation (500 m zone) to allow for the micro siting/specialist guidance regarding placement.

3.2.1 Alternatives

No site alternatives for this proposed development were considered as the placement of the proposed BESS is dependent on the location of the Platsjambok West 3 Solar Photovoltaic (PV) Energy Facility (12/12/20/2320/5/AM2).

Technology alternatives are limited to battery types, namely Redox flow batteries and Solid-State Batteries. No other activity alternatives are being considered.

The BESS alternatives:

BESS Specifications	
BESS Footprint	Up to 2 Ha
BESS Capacity	200 MWh
BESS Technology	Lithium-Ion
BESS Alternative- State Batteries	Type Solid- Containerised systems assembled within shipping containers and delivered to the project site. Dimensions are approximately 17 m long x 3.5 m wide x 4 m high. Containers will be placed on a raised concrete plinth (30 cm) and may be stacked on top of each other to a maximum height of approximately 15 m. Additional instrumentation, including inverters and temperature control equipment, may be positioned between the battery containers.

'No-go' alternative:

The 'no-go' alternative is the option of not constructing and operating a BESS in support of the authorised Renewable Energy (RE) facility. This option would result in the status quo being maintained and would prevent the proposed development from contributing to the environmental, social and economic benefits associated with a more efficient, reliable and consistent electricity supply.

4. LEGAL REQUIREMENT AND GUIDELINES

Legislation and policy serve to guide the authorities in undertaking and agreeing on projects that are in the interest of the country as a whole. Consequently, the fit of the project with the relevant national, provincial and municipal legislation and policy is an important consideration. In this respect, the following legislation and policy are applicable to the project.

4.1 International

- Climate Change Action Plan, 2016-2020, World Bank Group (2016)
- Renewable Energy Vision 2030 – South Africa; World Wildlife Fund for Nature-SA (formerly World Wildlife Fund-SA) (2014)
- REthinking Energy 2017: Accelerating the global energy transformation. International Renewable Energy Agency, (2017)
- Renewable Energy Policies in a Time of Transition. International Renewable Energy Agency (2018)
- Global Warming of 1.5 °C. An IPCC special report on the impacts of global warming of 1.5 °C above pre-industrial levels and related global greenhouse gas emission pathways, in the context of strengthening the global response to the threat of climate change, sustainable development, and efforts to eradicate poverty. Summary for Policymakers. Subject to copy-edit: Intergovernmental Panel on Climate Change (2018).

4.2 National

- White Paper on the Energy Policy of the Republic of South Africa (1998)
- White Paper on Renewable Energy (2003)
- The Constitution of South Africa (1996)
- A National Climate Change Response Strategy for South Africa (2004)
- National Energy Act (2008)
- Integrated Resource Plan (IRP) for South Africa (2010-2030)
- The Environmental Impact Assessment and Management Strategy for South Africa (2014)
- Government Gazette Vol. 632; 16 February 2018 No. 41445. Department of Environmental Affairs, No. 114, Page No. 92 (2018)
- Government Gazette No. 43734; 25 September 2020, Notice No. 1015; Determination Under Section 34(1) of the Electricity Regulation Act, 2006 (Act No. 4 of 2006)

- Department of Mineral Resources and Energy's Independent Power Producers Procurement Programme (2020)
- New Growth Path Framework (2010)
- The National Development Plan (2011)
- National Infrastructure Plan (2012).

4.3 Provincial

- Northern Cape Provincial Growth and Development Strategy (2004-2014)
- Northern Cape Province Twenty Year Review (2014)
- Northern Cape Climate Change Response Strategy
- Northern Cape Spatial Development Framework
- Northern Cape Department of Environment & Nature Conservation Annual Report (2016/17)
- Northern Cape Department of Economic Development & Tourism Annual Report (2017)
- Northern Cape State of the Province Address (2018).

4.4 District and Local

- Pixley ka Seme District Municipality, Integrated Development Plan 2018/2019
- Siyathemba Local Municipality Integrated Development Plan (IDP) Final

4.5 Policy and Legislation Fit

Considering the nature and location of the project, there is a clear fit with international, national, provincial and local, at both district and municipal levels, policy and legislation. For instance, the World Wild Life Fund for Nature (WWF)

“ ...calls for a more ambitious plan, suggesting that the IRP [Integrated Resource Plan for Electricity] should provide for an 11-19% share of electricity capacity by 2030, depending on the country's growth rate over the next fifteen years” (Sager, 2014, p. 5).

The issue of climate change is high on the agenda of all levels of government in South Africa, with the Department of Environmental Affairs and Tourism indicating that;

“The efforts of all stakeholders will be harnessed to achieve the objectives of the Government's White Paper on Renewable Energy (2003) and the Energy Efficiency Strategy, promoting a sustainable development path through coordinated government policy” (Department of Environmental Affairs and Tourism, 2004, p. 23).

DEAT goes further in specifically listing renewable energy sources, including wind power, solar power and biomass, as a tool in promoting mitigation against climate change.

In terms of the capacity determinations of the Minister of Energy, in consultation with the National Energy Regulator (NERSA), it has been established that South Africa required;

The technological composition of additional new capacity to be added between 2019 and 2030 is as follows:

Wind: 14400 MW (45.7%);

Solar photovoltaic (PV): 6000 MW (19.1%);

Gas and/or diesel: 3000 MW (9.5%);

Hydroelectricity: 2500 MW (7.9%);

Energy storage: 2088 MW (6.6%);

Coal: 1 500 MW (4.8%); and

Range of energy technologies to fill the short-term capacity gap: 2000 MW (6.4%)" (Independent Power Producer Office, 2020a, p. 5).

With the Northern Cape contributing 22 6332 GWh² to the National Grid of which 11 509 GWh is through Solar PV (51%) and 6 554 GWh is through wind (29%) (Independent Power Producers Procurement Office, 2020b, p. 3).

On 16 February 2018, the boundaries of eight Renewable Energy Zones (REZs) that are of strategic importance for large scale wind and solar photovoltaic for the country were gazetted (Government Gazette No. 41445, 2018). In respect of these zones, the project is located partly within the Renewable Energy Development Zone 2, which is located in the Komsberg region and falls across the borders of the Northern and Western Cape Provinces. The project, however, does not fall completely within this zone with a section falling outside the zone.

On 25 September 2020 (Government Notice No. 1015 in Government Gazette No. 43734) the Minister of Mineral Resources and Energy amended the regulations governing the generation of electricity. This created additional capacity to contribute towards energy security with the requirement that Eskom Holdings SOC Limited purchase additional electricity from independent power producers. Of this 6 800 MW should be sourced from renewable energy sources, both wind and solar; 513 MW from storage and 3 000 MW from gas and diesel. The project fits with this requirement.

The Northern Cape Department of Economic Development and Tourism identifies six economic development opportunities, one of which is renewable energy, and states that;

"During the financial year [2017/18] the intension is to focus on additional opportunities such as, Renewable Energy, a focus area of the 9-Point Plan" (Northern Cape Province. Department of Economic Development & Tourism, 2017, p. 10 & 15).

The importance of renewable energy facilities within the Northern Cape has been recognised in the province's Twenty-Year Review 2014, where it is indicated that;

"The New Growth Path that was adopted by national government in 2010 identified the green economy as a new economic sector that will be key to the creation of jobs. The focus of the green economy is on renewable energy and the Northern Cape was identified as the solar hub of the country with a number of solar plants being established across the province" (Northern Cape Province, 2014, p. 153).

On a municipal level, support is also evident. In respect of environmental sustainability and resilience, the Pixley ka Seme District Municipality lists the following objective:

“At least 20 000MW of renewable energy should be contracted by 2030”

Suggesting that:

“The growth and development context in the district has also changed radically since 2013 (after it had been stagnant for decades) owing mainly to private and public investments in the area as a hub for renewable energy generation and astronomy, respectively” (Pixley ka Seme District Municipality, 2018, p. 27 & 52).

At the local municipal level;

“The Siyathemba Municipality believes that additional and large projects like the international SKA, the Renewable Energy boom (Solar Park and IPP’s) that’s coming; a potential Industrial Zone Development and new Secondary Industry Development projects will have a major boost on the proposed “Die Bos” development project.”

Listing renewable energy development as an opportunity (Siyathemba Local Municipality, 2018, p. 148 & 152).

Considering the policy and legislation referred to above, the project largely fits this framework; particularly in respect of the delivery of efficient and reliable renewable energy. In the following section, a description of the affected environment is provided.

5. DESCRIPTION OF THE RECEIVING ENVIRONMENT

The project falls within the Siyathemba Local Municipality which is located within the Francis Baard District Municipality of the Northern Cape Province. The demographics pertaining to the provincial and municipal areas, as sourced from Statistics South Africa, are described below.

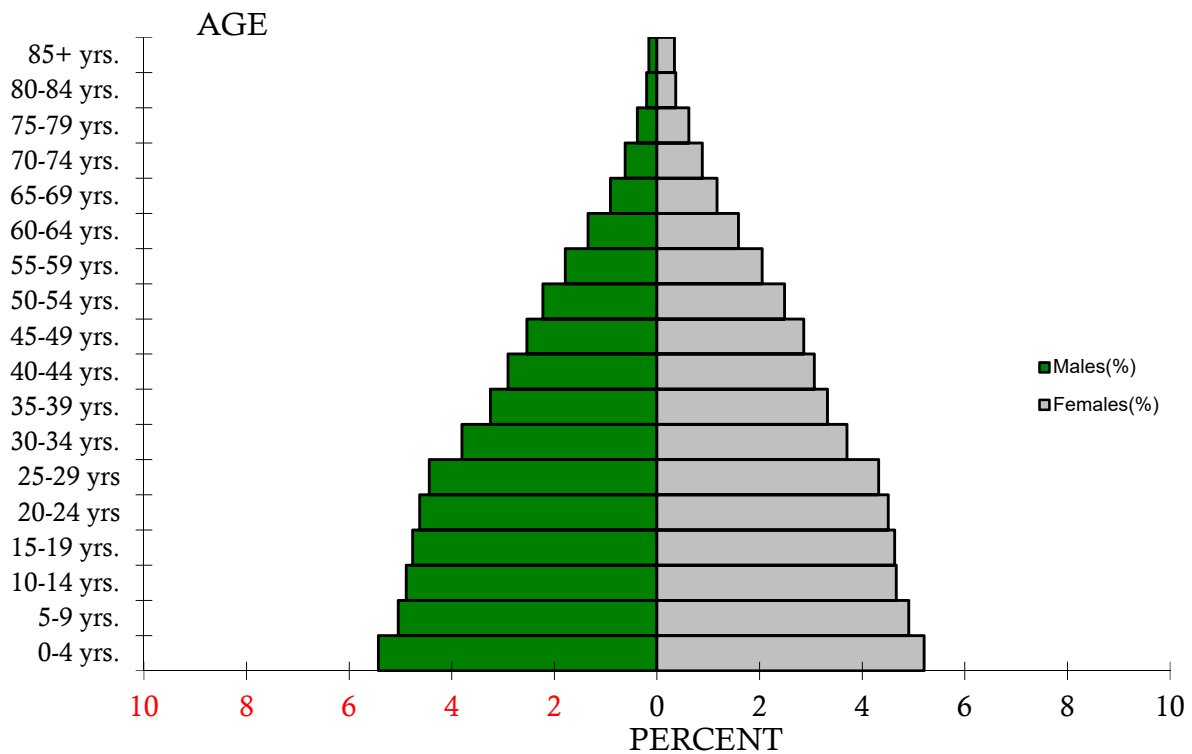
1.1. PROVINCIAL

The Northern Cape is the largest and most sparsely populated of all provinces in South Africa and shares borders with the following provinces:

- North West – northeast
- Free State – east
- Eastern Cape – southeast
- Western Cape – south and southwest.

The province covers a geographical area of 372 889 km² and, with a population of 1 145 861 people in 2011, had a population density of 3.1 people per km² (Statistics South Africa, 2011). By mid-2020 the population of the Northern Cape was estimated at 1 292 789 (Statistics South Africa, 2020a). As the Mid-year population estimates remain at a provincial level and are not projected to the district and local municipal levels, for comparative purposes, data gathered during Census 2011 and Community Survey 2016, will be used where appropriate notwithstanding it being somewhat outdated. On this

basis, in respect of age structure, 36% (36% in 2016) of the population of the Northern Cape were below 18 years while 59% (58% in 2016) were between 18 and 64 years of age and 6% (7%) were above 64 years in 2011. The population pyramid of the Northern Cape Provinces is illustrated in **Figure 2**.



Source: (Statistics South Africa, 2011)

Figure 2: Population pyramid Northern Cape Province

In respect of population grouping, the dominant population group in the Northern Cape are black African people at 50.4% (48.1% in 2016) followed by coloured people at 40.3% (43.7% in 2016), white people at 7% (8% in 2016) with Indian or Asian people accounting for 1% (1% in 2016) of the population. The majority of this population, 52.9% (55.7% in 2016), speak Afrikaans followed by Setswana at 32.6% (32.7% in 2016) and isiXhosa at 5.3% (5.1% in 2016).

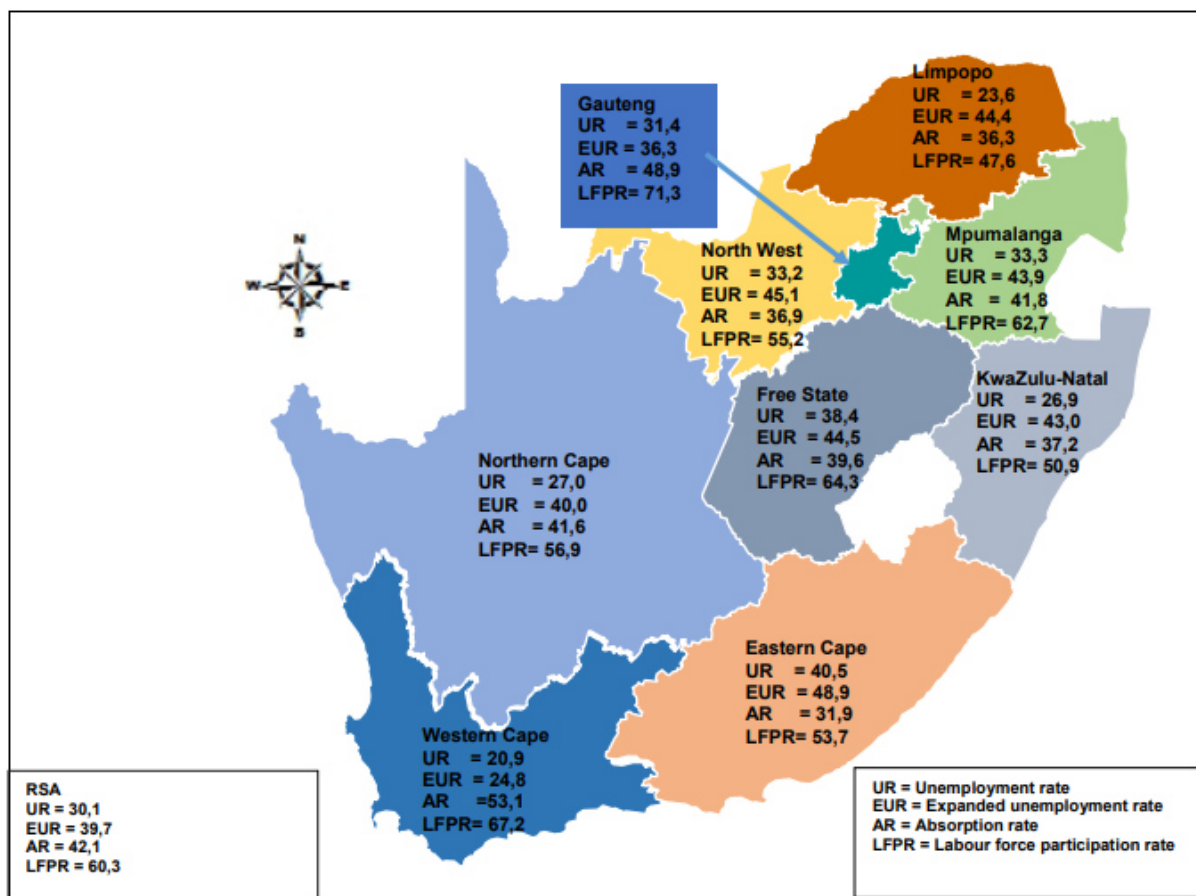
In 2011 the official unemployment rate in the Northern Cape was 27.4% with the official unemployment rate amongst the youth, aged between 15 and 34 years, coming in at 34.5%. In the 1ST Quarter of 2020, the official unemployment rate in the province was 27%. These figures must, however, be considered with caution as the official unemployment rate is defined by Stats SA as follows:

“Unemployed persons are those (aged 15–64 years) who:

- a) Were not employed in the reference week and;*

- b) Actively looked for work or tried to start a business in the four weeks preceding the survey interview and;
- c) Were available for work, i.e. would have been able to start work or a business in the reference week or;
- d) Had not actively looked for work in the past four weeks but had a job or business to start at a definite date in the future and were available.” (Statistics South Africa, 2020b, p. 18).

In the first quarter of 2020 the expanded unemployment rate of the Northern Cape stood at 40.0%; the labour absorption rate at 48.9% and the labour force participation rate at 56.9%. A summary of the labour market indicators illustrated on a comparative basis across South Africa is provided in **Figure 3**.



Source: (Statistics South Africa, 2020b, p. 10)

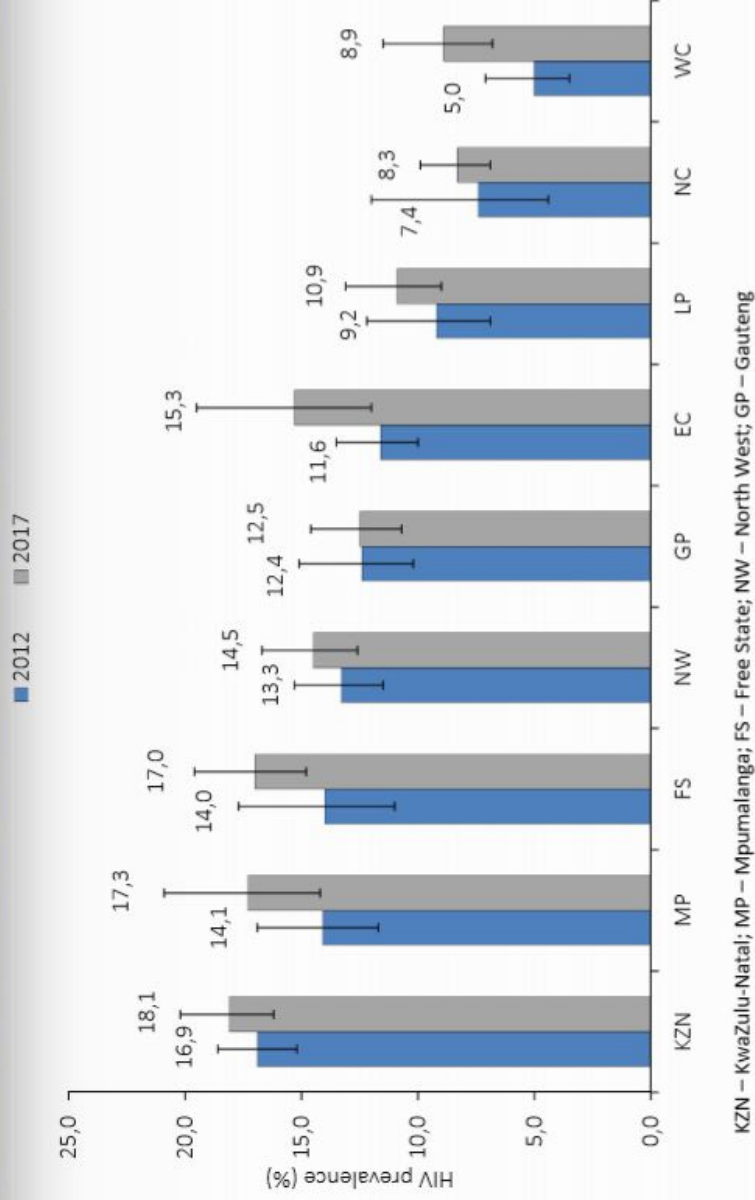
Figure 3: Labour market indicators 1st Quarter 2020

In respect of households, the 2011 Census indicated that there were 313 402 (353 713 in 2016) households in the Northern Cape. Of these households 38.5% were female-headed, 12.6% lived in informal dwellings and 53% either owned or were paying off their dwelling.

Regarding household services in 2011, 60.1% of households in the Northern Cape had flush toilets connected to the sewerage system, 64.0% had their refuse removed weekly, 45.8% had piped water delivered inside the dwelling and 85.4% used electricity as a means of energy for lighting.

Concerning HIV prevalence the Northern Cape had the lowest prevalence rate across South Africa at 8.3% in 2017 followed by the Western Cape with a prevalence rate of 8.9%. KwaZulu-Natal, with a prevalence rate of 18.1% had the highest rate with the national HIV prevalence rate at 14.0% in 2017. HIV prevalence rate between 2012 and 2017 as it stood across all South African provinces is illustrated in **Figure 4**.

The 2017 National Antenatal Sentinel HIV Survey extended to the district level which indicated that, at the time the survey was undertaken, the Pixley ka Seme district had the highest HIV prevalence rate in the province at 22.3% and the Namakwa district had the lowest rate at 8.5% The incidence of HIV prevalence as it occurred between 2012 and 2017 across the Northern Cape is illustrated in **Table 1** (Woldesenbet, et al., 2019, p. 91).



Source: (Simbayi, et al., 2019)

Figure 4: HIV by province – South Africa 2012 – 2017

Mierdam 3 Solar Photovoltaic (PV) Energy Facility Prepared by: **Dr Neville Bews & Associate**
Social Impact Assess of the installation of a BESS on the Mierdam 3 Solar Photovoltaic (PV) Energy Facility
Version No. 01

Table 1: HIV prevalence by district in the Northern Cape Province; 2012 – 2017

District	2012		2013		2014		2015		2017	
	%	95% CI	%	95% CI	%	95% CI	%	95% CI	%	95% CI
F. Baard	23.0	18.5 – 28.2	18.2	14.7 – 22.3	19.5	14.5 – 25.6	24.3	20.6 – 28.3	22.3	18.0 – 27.2
J. T. Gaetsewe	14.8	10.4 – 20.5	23.2	17.0 – 30.8	18.5	12.5 – 26.4	21.9	15.1 – 30.7	18.7	15.3 – 22.8
Namakwa	1.5	0.2 – 10.2	2.3	0.5 – 9.1	3.6	1.2 – 10.5	2.9	0.7 – 11.8	8.5	4.2 – 16.5
Pixley ka Seme	18.4	12.7 – 25.9	15.1	9.4 – 23.4	13.6	9.1 – 19.7	15.8	10.0 – 23.9	16.7	12.6 – 21.8
Z. F. Mgcawu	14.3	9.8 – 20.4	20.1	14.3 – 27.5	14.8	9.8 – 21.8	14.5	9.2 – 22.2	16.1	12.1 – 21.1
Northern Cape	17.8	15.3 – 20.7	17.5	15.0 – 20.4	16.1	13.5 – 19.2	19	16.3 – 22.0	17.9	16.0 – 20.1

Source: (Woldesenbet, et al., 2019, p. 82)

Attention is now turned towards a demographic describing of the municipalities and small area affected by the project.

1.2. MUNICIPAL

Pixley ka Seme District Municipality (DC7): The district covers an area of 103 409.91 km² and incorporates the following four local municipalities:

- Emthanjeni Local Municipality
- Kareeberg Local Municipality
- Renosterberg Local Municipality
- Siyathemba Local Municipality
- Siyathemba Local Municipality
- Thembelihle Local Municipality
- Ubuntu Local Municipality
- Umsobomvu Local Municipality

The following towns are also located within the Pixley ka Seme District Municipality:

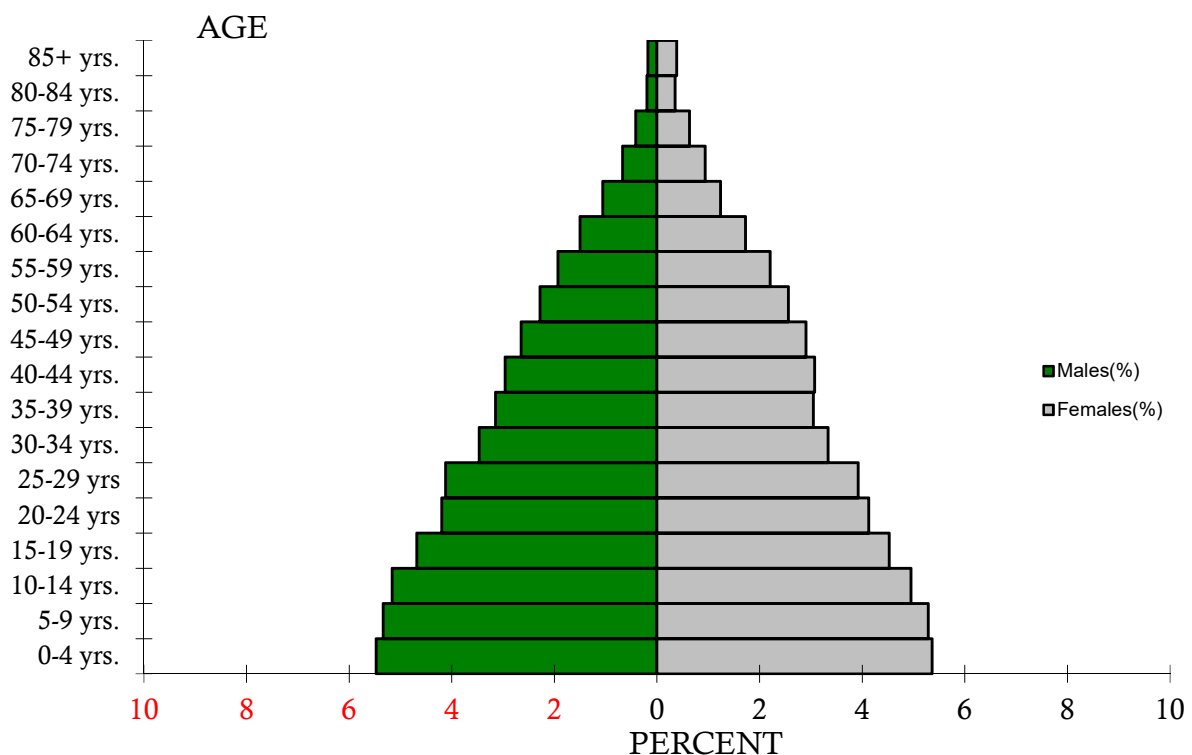
Britstown	Campbell	Carnarvon	• Colesberg
Copperton	De Aar	Douglas	• Griekwastad
Hanover	Hopetown	Hutchinson	• Loxton
Marydale	Niekerkshoop	Norvalspont	• Noupoot
Petrusville	Philipstown	Prieska	• Richmond
Schmidtsdrif	Strydenburg	Van der Kloof	• Vanwyksvlei
Vanwyksvlei	Victoria West	Vosburg	

The main economic sectors of the district include:

- Community services (26.6%)
- Agriculture (16.6%)
- Transport (15.1%)
- Trade (12.9%)

- Finance (12.8%)
- Electricity (7.0%)
- Construction (3.3%)
- Manufacturing (3.2%)
- Mining (2.6%).

With a population of 186 351 people, the Pixley ka Seme DM has a population density of 1.80/km². According to Census, 2011 the district has a sex ratio of 60.4 with 31.6% of the population being under 15 years; 62.4% being between 15 and 65 years and 6.1% being over 65 years of age. The population pyramid of the Pixley ka Seme District Municipality is illustrated in **Figure 5**.



Source: (Statistics South Africa, 2011)

Figure 5: Population pyramid Pixley ka Seme District

The demographic data pertaining to the Pixley ka Seme District Municipality, based on both Census 2011 and Community Survey 2016, is presented below.

	Community Survey 2016	Census 2011
Population	195 595	186 351
Age Structure		
Population under 15	25.8%	31.6%

	Community Survey 2016	Census 2011
Population 15 to 64	68.2%	62.4%
Population over 65	6.0%	6.1%
Dependency Ratio		
Per 100 (15-64)	46.7	60.4
Sex Ratio		
Males per 100 females	99.6	97.6
Population Growth		
Per annum	1.10%	n/a
Labour Market		
Unemployment rate (official)	n/a	28.3%
Youth unemployment rate (official) 15-34	n/a	35.4%
Education (aged 20 +)		
No schooling	11.9%	14.6%
Matric	24.0%	20.5%
Higher education	5.4%	6.1%
Household Dynamics		
Households	56 309	49 193
Average household size	3.5	3.7
Female headed households	36.8%	36.9%
Formal dwellings	89.0%	86.3%
Housing owned	61.1%	52.0%
Household Services		
Flush toilet connected to sewerage	72.6%	65.7%
Weekly refuse removal	74.2%	72.6%
Piped water inside dwelling	45.1%	47.0%
Electricity for lighting	89.8%	85.1%

Siyathemba Local Municipality: Siyathemba covers a geographical area of 14 725.34 km² and incorporates the town of:

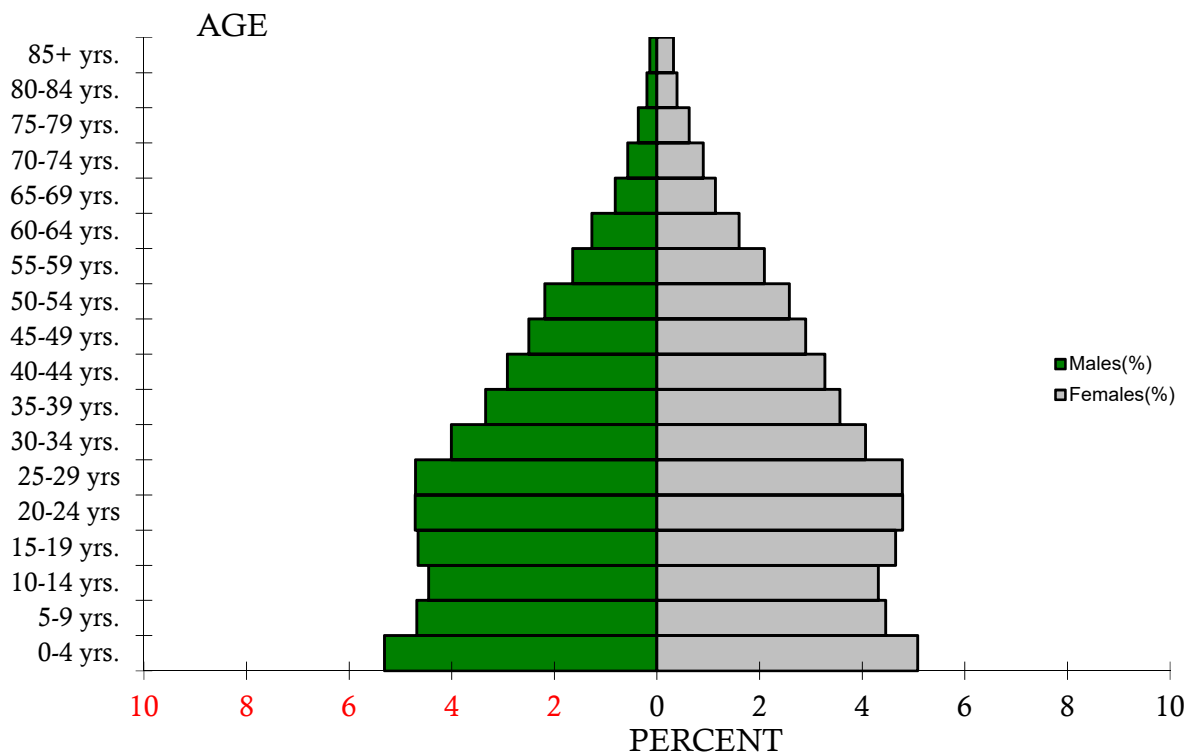
- Copperton
- Marydale
- Niekerkshoop and

- Prieska.

The economic sectors include:

- Community services (33%)
- Finance (24%)
- Trade (14%) and
- Mining (8%).

With a population of 21 591 people, the Siyathemba LM has a population density of 1.47/km². According to Census, 2011 the municipal area has a sex ratio of 99.3 with 30.8% of the population being under 15 years; 63.2% being between 15 and 65 years and 6.0% being over 65 years of age. The population pyramid of the Siyathemba Local Municipality is illustrated in **Figure 6**.



Source: (Statistics South Africa, 2011)

Figure 6: Population pyramid Siyathemba Local Municipality

The demographic data pertaining to the Siyathemba Local Municipality, based on both Census 2011 and Community Survey 2016, is presented below:

	Community Survey 2016	Census 2011
Population	23 075	21 591
Age Structure		
Population under 15	24.4%	30.8%

	Community Survey 2016	Census 2011
Population 15 to 64	69.6%	63.2%
Population over 65	6.0%	6.0%
Dependency Ratio		
Per 100 (15-64)	43.7	58.2
Sex Ratio		
Males per 100 females	104.9	99.3
Population Growth		
Per annum	1.51%	n/a
Labour Market		
Unemployment rate (official)	n/a	24.3%
Youth unemployment rate (official) 15-34	n/a	30.2%
Education (aged 20 +)		
No schooling	7.1%	11.5%
Matric	20.7%	18.0%
Higher education	5.4%	5.3%
Household Dynamics		
Households	6 615	5 831
Average household size	3.5	3.6
Female headed households	35.6%	36.1%
Formal dwellings	91.5%	88.6%
Housing owned	62.0%	54.3%
Household Services		
Flush toilet connected to sewerage	73.8%	64.9%
Weekly refuse removal	80.5%	73.9%
Piped water inside dwelling	42.3%	43.1%
Electricity for lighting	89.2%	86.2%

1.3. PROJECT FOOTPRINT

At a more project-specific footprint level the project is located within the Siyathemba Non-Urban (NU) area, Main Place 375002 (Census, 2011). The area is sparsely populated having a population density of 0.19 people per square kilometre. The demographic data in respect of this area is as follows:

Total population	2,763
------------------	-------

Young (0-14)	25%
Working Age (15-64)	71,6%
Elderly (65+)	3,5%
Dependency ratio	39,8
Sex ratio	136,8
Population density	0 persons/km ²
No schooling aged 20+	14,1%
Higher education aged 20+	8,1%
Matric aged 20+	12,7%
Number of households	1,170
Average household size	2,3
Female headed households	5,8%
Formal dwellings	94,9%
Housing owned/paying off	13,8%
Flush toilet connected to sewerage	43,5%
Weekly refuse removal	1%
Piped water inside dwelling	55,1%
Electricity for lighting	71,1%

6. IDENTIFICATION AND ASSESSMENT OF IMPACTS

In 2012 MasterQ Research undertook a social impact assessment for the Platsjambok West 3 Energy Facility. The project subsequently received environmental authorisation under the following authorisation number 12/12/20/2320/5/AM2. Through their assessment, MasterQ Research identified the following social impacts and attached the following rating to these impacts (MasterQ Research, 2012, pp. 77-78).

Construction Phase

Change Process	Issue	Pre-Mitigation	Post-Mitigation
Economic	Employment and output creation	+18	+30
Socio-Cultural	Social mobilisation	-20	-7
	Health and safety	-60	-28
<i>Average</i>	<i>Overall construction impacts</i>	-20	-1.6

Operational Phase

Change Process	Issue	Pre-Mitigation	Post-Mitigation
Economic	Employment and output creation	+18	+33
	Tax income	+14	+14
	Corporate Social Investment	+27	+48
	Agricultural output	-11	-11
	Tourism	-10	-10
	Property prices	-10	-10
Socio-cultural	Sense of place	-24	-20
<i>Average</i>	<i>Overall operations and maintenance impacts</i>	+0.6	+6.3

Considering this and the nature of the project in that:

- It will be a component of an existing approved facility.
- To reduce electrical losses, the location is restricted to within close proximity to the approved substation.
- A ~5 ha study site has been established around the approved substation (500 m zone) allowing for micro siting/specialist guidance regarding the placement to be made.

It is unlikely that the project will result in any additional negative social impacts over both the construction and operational phases. The scale of the project is also small and therefore it is also most unlikely that it will result in any additional negative cumulative social impacts within the immediate area.

It is apparent that the project will have significant social benefits at a regional, and probably also at a national level. The project aims to install and operate a BESS that will store energy collected via the renewable energy facility during off-peak periods, making it available during periods of high demand. In addition, the BESS will increase the efficiency, reliability and consistency of energy supply by storing energy that can bridge those periods when the renewable energy facility is forced to run below capacity due to weather or for maintenance reasons.

6.1 Planning / Pre-construction Impacts

Due to the nature and magnitude of the project, there is unlikely to be any planning or pre-construction social impacts associated with the BESS.

6.2 Construction Impacts

Construction will be limited in extent and duration, so the proposed project is most unlikely to result in any significant construction-related social impacts.

6.3 Operational Impacts

The operation of the proposed project will fall within the context of the operation of the existing approved Platsjambok West 3 Solar Photovoltaic (PV) Energy Facility. In this sense, it is most unlikely that it will increase the significance of the impacts identified and assessed by MasterQ Research. It is also most unlikely that the project will result in any additional negative social impacts as those identified by MasterQ Research.

What is, however, significant is the social benefit that the project will have in respect of the security of electricity supply. In this regard, it will have an indirect social benefit associated with:

- Increased business confidence
- Reduced health and safety risks and
- A reduction in the nuisance factors.

These impacts are assessed in **Table 2**.

6.4 Decommissioning Impacts

Decommissioning will either be undertaken as part of the maintenance and upgrade of the existing Platsjambok West 3 Solar Photovoltaic (PV) Energy Facility, or as part of the decommissioning of the entire facility at end of life. Either way, there will be a long period before decommissioning which makes it difficult to assess with any degree of accuracy due to the dynamic nature of the social environment.

6.5 Cumulative Impacts

Due to the nature and extent of the proposed project, it is most unlikely to result in any significant negative cumulative social impacts. The project will be contained to the existing approved site over both the construction and operational phases.

With several renewable energy facilities installing BESS there is, however, likely to be a positive cumulative social impact regarding the security of energy supply. The indirect consequences of this, which are likely to extend to the national level, will result in:

- Increased business confidence
- Reduced health and safety risks
- A reduction in the nuisance factors.

These impacts are assessed in **Table 2**.

6.6 Overall Impact Rating

The overall impact rating scale against which the social impacts are assessed was provided by SiVEST Environmental and is attached as Appendix 1. It must be noted that this rating scale is generic because it applies across disciplines. Because of the vague nature of many of the social issues, and that they are often based on perceptions, it is difficult to apply this scale in respect of many of the social impacts. Also, the rating scale is phrased in a negative tone, making it rather difficult to assess the positive impacts, so where applicable, the scale was inverted.

7. ALTERNATIVES

No site alternatives for this proposed development were considered as placing the proposed BESS depends on the location of the Platsjambok West 3 Solar Photovoltaic (PV) Energy Facility (12/12/20/2320/5/AM2).

Technology alternatives are limited to battery types, namely Redox flow batteries and Solid-State Batteries. No other activity alternatives are being considered.

7.1 No-Go Alternative

The 'no-go' alternative is the option of not constructing and operating a BESS in support of the authorised Renewable Energy (RE) facility. It is most unlikely that this option would have any significant social impacts in respect of constructing and operating the Platsjambok West PV Solar Energy Facility as the facility is already operational, and the construction and operation of a BESS are likely to result in minimal social impacts.

What is, however, significant is that the 'no-go' alternative will compromise the potential efficiency and reliability of the Platsjambok West PV Solar Energy Facility in that it will lack the capacity to store energy during off-peak periods to be used during periods of peak demand. On a social basis, this will have a significant negative effect in that a less efficient, reliable and consistent supply of electricity will have

economic, health and safety and nuisance consequences. Economic in that disruptive electricity supply seriously undermine business confidence. Health and safety risks in respect of disrupted medical/surgical procedures and treatment and increased safety risk to motorists, pedestrian and the general public due to road traffic signalling outages and other public safety issues. Nuisance factor can range from disrupted entertainment, inability to use power tools and computers to missed appointments due to traffic congestion. All of this will have negative social impacts and could result in increased stress levels as well as, increased public health, and safety risks. Considering the issues discussed above, the 'no-go' option is assessed in **Table 2.**

Table 2: Rating of impacts

ENVIRONMENTAL PARAMETER	ISSUE / IMPACT / ENVIRONMENTAL EFFECT/ NATURE	ENVIRONMENTAL SIGNIFICANCE BEFORE MITIGATION						RECOMMENDED MITIGATION/MITIGATION MEASURES	ENVIRONMENTAL SIGNIFICANCE AFTER MITIGATION																
		E	P	R	L	D	I / M		TOTAL	STATUS (+ OR -)	E	P	R	L	D	I / M	TOTAL	STATUS (+ OR -)							
Construction Phase																									
Construction will be limited in extent and duration, so the proposed project is most unlikely to result in any significant construction-related social impacts.																									
Operational Phase																									
Efficient, reliable and consistent supply of electricity	Increased business confidence	4	3	3	3	3	4	64	+	Very High	Ensure that the appropriate agreements are in place to enforce performance and availability compliance.						4	3	3	3	3	4	64	+	Very High
	Reduced health and safety risks	4	3	3	3	3	4	64	+	Very High	Attach non-compliance penalties to encourage reliability of supply.						4	3	3	3	3	4	64	+	Very High
	A reduction in the nuisance factors	4	3	3	3	3	4	64	+	Very High							4	3	3	3	3	4	64	+	Very High
Decommissioning Phase																									
Either way, there will be a long period before decommissioning which makes it difficult to assess with any degree of accuracy due to the dynamic nature of the social environment.																									
Cumulative Impacts																									
Efficient, reliable and consistent supply of electricity	Increased business confidence	4	3	3	3	3	4	64	+	Very High	Ensure that the appropriate agreements are in place to enforce performance and availability compliance.						4	3	3	3	3	4	64	+	Very High
	Reduced health and safety risks	4	3	3	3	3	4	64	+	Very High	Attach non-compliance penalties to encourage reliability of supply.						4	3	3	3	3	4	64	+	Very High
	A reduction in the nuisance factors	4	3	3	3	3	4	64	+	Very High							4	3	3	3	3	4	64	+	Very High

ENVIRONMENTAL PARAMETER	ISSUE / IMPACT / ENVIRONMENTAL EFFECT / NATURE	ENVIRONMENTAL SIGNIFICANCE BEFORE MITIGATION							RECOMMENDED MITIGATION/MITIGATION MEASURES	ENVIRONMENTAL SIGNIFICANCE AFTER MITIGATION										
		E	P	R	L	D	I / M	TOTAL		STATUS (+ OR -)	S	E	P	R	L	D	I / M	TOTAL	STATUS (+ OR -)	S
'No-go' Impacts																				
Efficient, reliable and consistent supply of electricity	Increased business confidence	4	3	3	3	3	4	64	-	Very High		4	3	3	3	3	4	64	-	Very High
	Reduced health and safety risks	4	3	3	3	3	4	64	-	Very High		4	3	3	3	3	4	64	-	Very High
	A reduction in the nuisance factors	4	3	3	3	3	4	64	-	Very High		4	3	3	3	3	4	64	-	Very High

8. CONCLUSION

The objective of the proposed development is to ensure that the Platsjambok West 3 Solar Photovoltaic (PV) Energy Facility can store and integrate a greater amount of renewable energy into the National Grid. This is important for the facility to be more efficient and reliable and to deliver a more consistent supply of electricity.

The BESS will be located adjacent to the approved Platsjambok West PV substation associated with the approved Platsjambok West PV. Consequently, it is most unlikely that the proposed project will increase the significance of the impacts identified and assessed by MasterQ Research; or result in any additional impacts. It is clear, however, that the project has the potential to increase the efficiency, reliability and consistency of the electricity delivered by the Platsjambok West PV Facility. This will have a positive impact regarding business confidence, public health and safety and the nuisance factor associated with frequent electricity outages.

8.1 Impact Statement

Considering all social impacts associated with the project, it is evident that the positive elements outweigh the negative and that the project carries with it significant social benefits. In addition, the project fits with international and governmental policy and legislation. Consequently, the proposed installation of a BESS at the authorised Platsjambok West 3 Solar Photovoltaic (PV) Energy Facility (12/12/20/2320/5/AM2) is supported at the social level and no further assessment would be required.

9. BIBLIOGRAPHY

- Department of Environmental Affairs and Tourism. (2004). *South African National Climate Change Response Strategy, September 2004*. Pretoria: Department of Environmental Affairs and Tourism.
- Government Gazette No. 41445. (2018). *Notice 114, page 92-96*. Pretoria: Government Printing Works.
- Independent Power Producer Office. (2020a). *Independent Power Producers Procurement Programme. An Overview as at 31 December 2019*. Centurion: Independent Power Producers Office.
- Independent Power Producers Procurement Office. (2020b). *REIPPPP focus on Northern Cape Provincial Report Volume 1: March 2020*. Centurion: Power Producers Procurement Office.
- MasterQ Research. (2012). *Draft Social Impact Assessment Report for the Proposed establishment of Wind Farms on two sites in the Northern Cape: Prieska site*. Johannesburg: MasterQ Research.
- Northern Cape Province. (2014). *Northern Cape Province Twenty Year Review 2014*. Kimberley: Northern Cape Province.
- Northern Cape Province. Department of Economic Development & Tourism. (2017). *Annual Report for the year ended 31 March 2017*. Kimberley: Northern Cape Province.
- Pixley ka Seme District Municipality. (2018). *Pixley ka Seme District Municipality Integrated Development Plan 2018 /2019*. De Aar: Pixley ka Seme District Municipality.
- Sager, M. (2014). *Renewable Energy Vision 2030– South Africa*. World Wide Fund for Nature (formerly World Wildlife Fund), South Africa.
- Simbayi, L., Zuma, K., Zungu, N., Moyo, S., Marinda, E., Jooste, S., et al. (2019). *South African National HIV Prevalence, Incidence, Behaviour and Communication Survey, 2017*. Cape Town: HSRC Press.
- Siyathemba Local Municipality. (2018). *Siyathemba Local Municipality Integrated Development Plan (IDP) Final*. de Aar: Siyathemba Local Municipality.
- (2020). *Sol Plaatje Local Municipality (Nc091) 2020/21 IDP Review and 2021/22 Budget Process Plan*. Kimberley: Sol Plaatje Local Municipality.
- South African Government. (2003). *White Paper on Renewable Energy*. Pretoria: Government Printing Works.
- Statistics South Africa. (2011). *Census 2011 Municipal Fact Sheet*. Pretoria: Statistics South Africa.
- Statistics South Africa. (2020a). *Mid-year population estimates 2020*. Pretoria: Statistics South Africa.
- Statistics South Africa. (2020b). *Quarterly Labour Force Survey: Quarter 4: 2019*. Pretoria: Statistics South Africa.
- Woldesenbet, S. A., Kufa, T., Lombard, C., Manda, S., Ayalew, K., Cheyip, M., et al. (2019). *The 2017 National Antenatal Sentinel HIV Survey, South Africa, National Department of Health*. Pretoria: National Department of Health South Africa.
- Wong, B. (2013). Social Impact Assessment: The principles of the US and International Version, Criticisms and Social Impact Variables. *Proceeding of the Global Conference on Business, Economics and Social Sciences 2013 (e-ISBN 978-967-12022-0-3) 25-26 June 2013 (pp. 137-147)*. Kuala Lumpur: Organized by: WorldResearchConference.com.