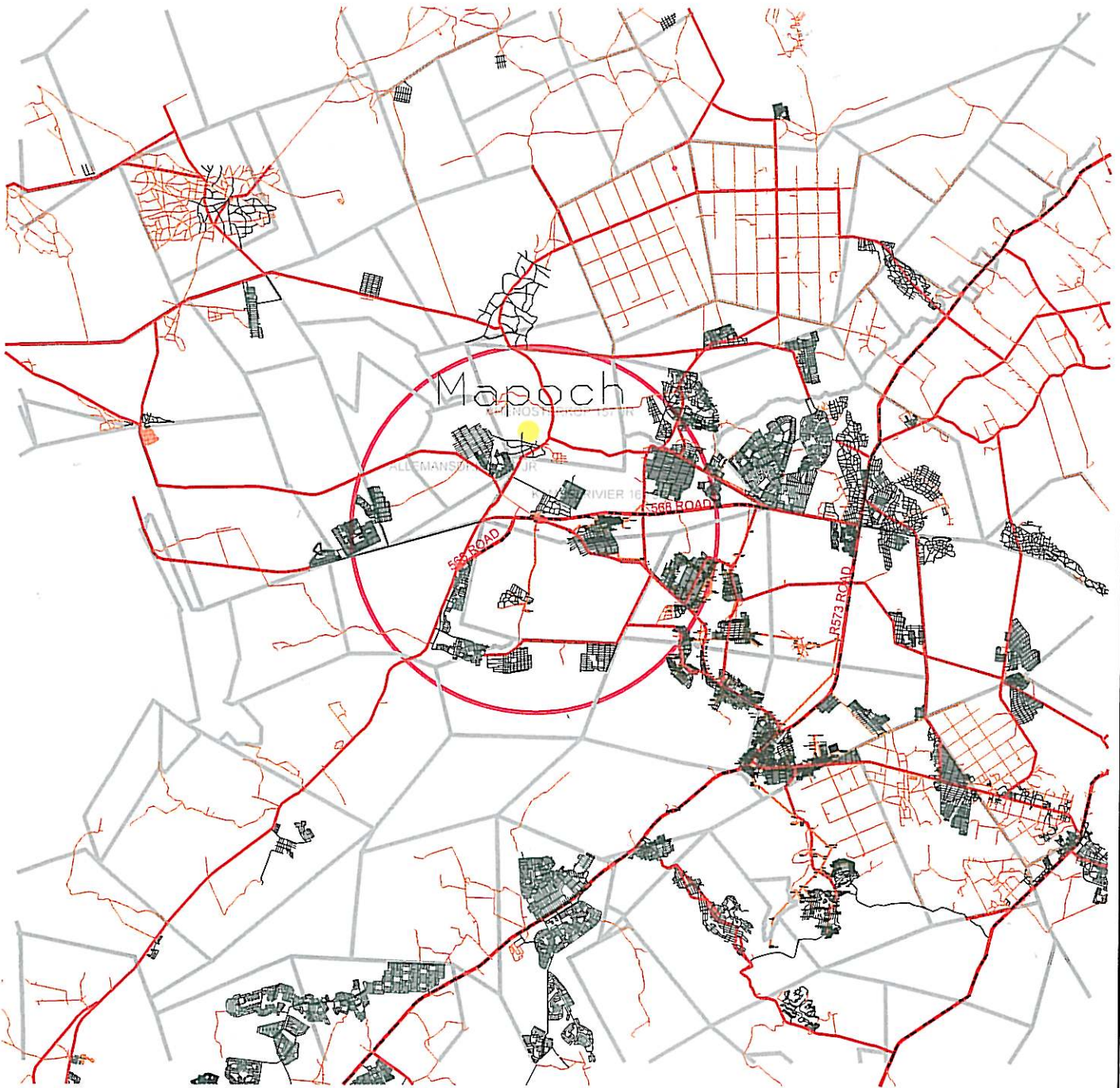


LOCALITY PLAN



Disclaimer:
Geographic Mapping Software
are not responsible for any errors
in external datasets displayed on the map



COORDINATE SYSTEM: LO84/29

SCALE 1:250 000

Information from official maps reproduced under Government printers copyright authority No. 4138 of 28/03/1999



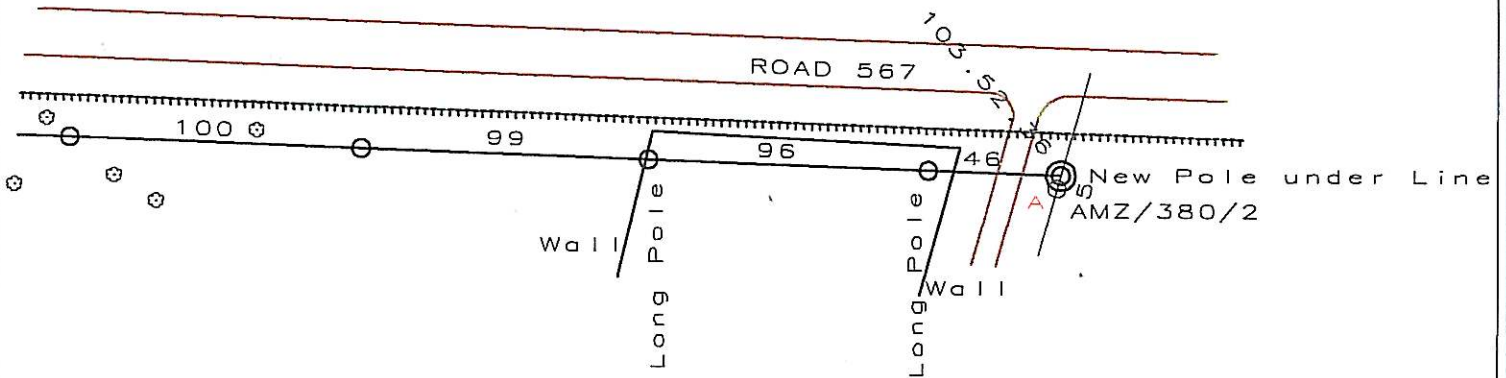
Northern Region
Land Development

P.O.Box 223
Witbank 1035
Tel 013 - 693 3121
Fax 013 - 693 3261

Feeder:	ZOETMELK FONTEIN 22KV	Surveyor:	
Customer:	NTHANGALA DISTRICT	Geographic mapping:	J MBAYA
Project No:	WG104805738	Date compiled:	20/02/2014
Portion of map no:	2528 BB S	T-OFF POLE COORD:	X=-6358.1438 Y=-2782674.2212
Page:	1 of 3	Revised by:	
		Revision date:	



KAMEELRIVIER 160JR Portion 7



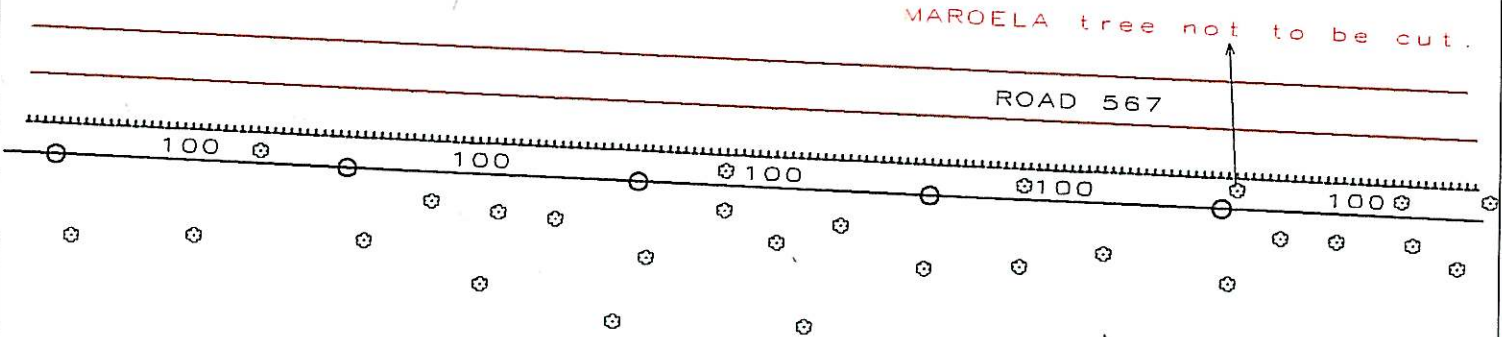
A	6209	2782176
B	7463	2782132

FEEDER: -ZOETMELKFORTEIN 22KV
 Customer:- NTHANGALA DISTRICT
 Project No:- WG104805738
 Surveyed by: M J van Loggerenberg 0824450039
 Date: 13-03-2014

11Kv Line
 T-Off angle 103-52-36
 1253.9m Length of Line
 2628 BB C

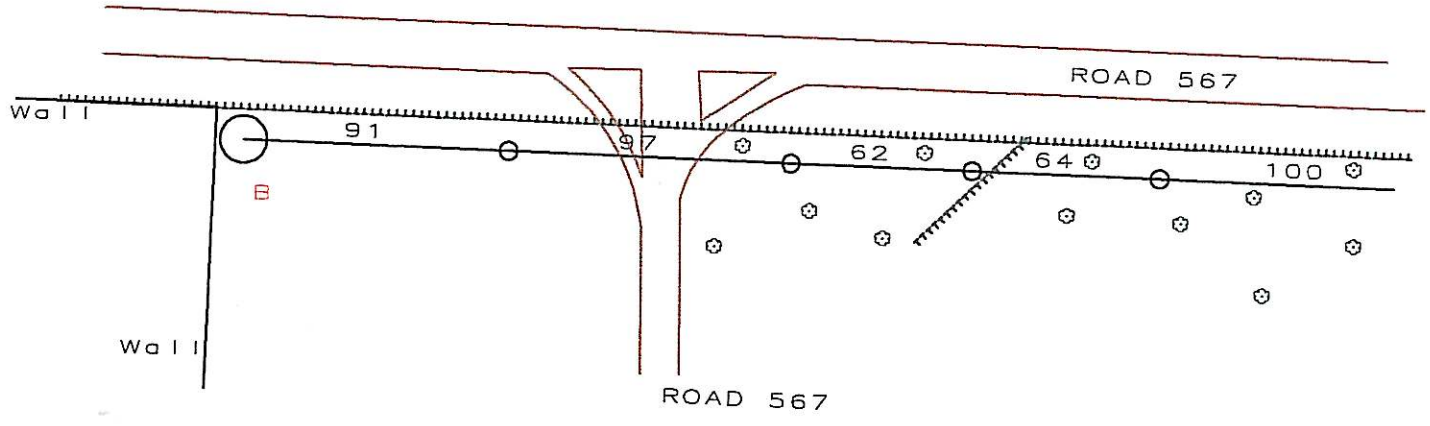
KAMEELRIVIER 160JR

Portion 7



KAMEELRIVIER 160JR

Portion 7



ROAD Crossing (R567)
Scale: - HOR: 1-2500
VERT: -1-250

