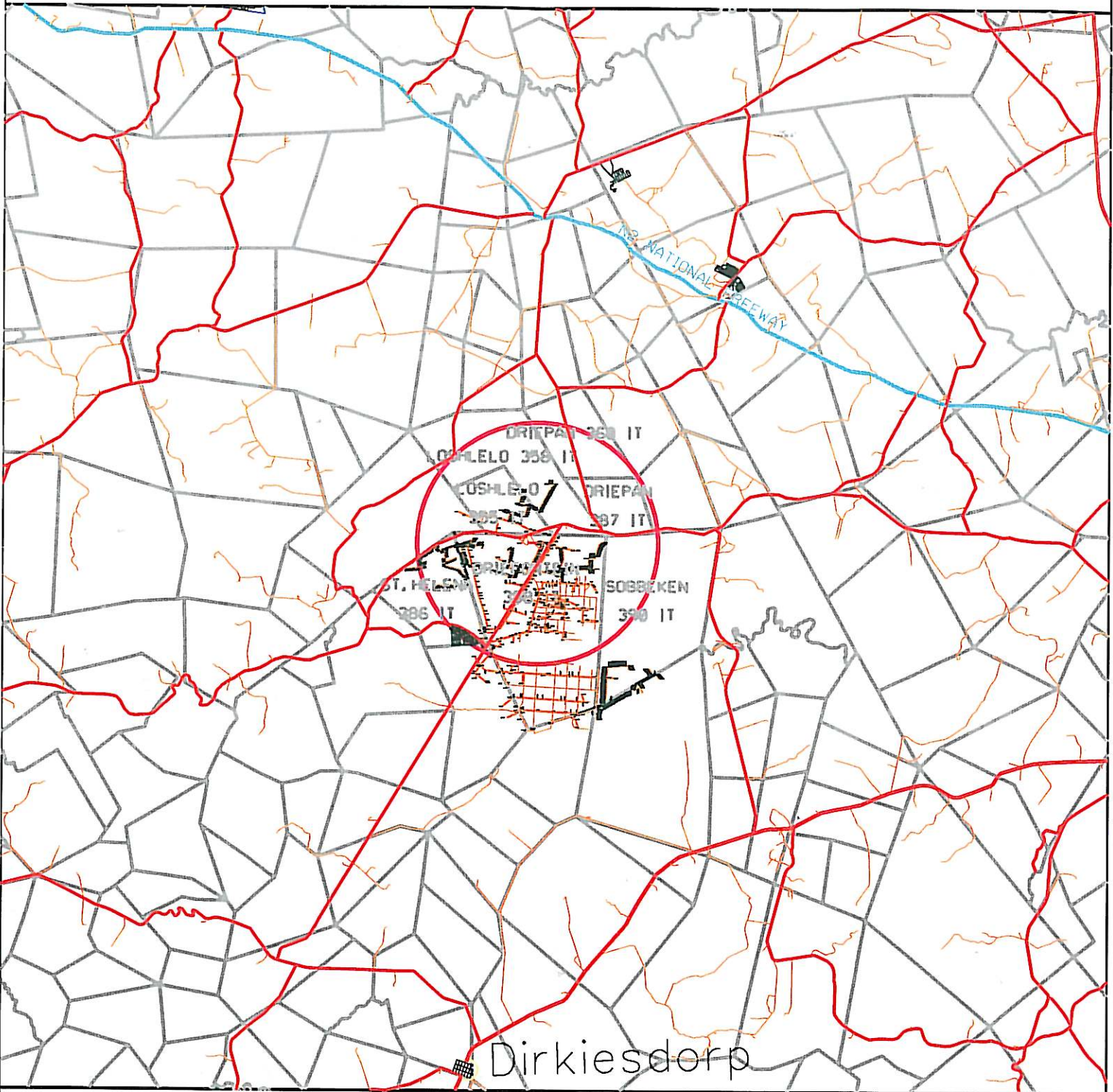



LOCALITY PLAN



 Disclaimer
Geographic Mapping Wizards
are not responsible for any errors
in external datasets displayed on this map.



COORDINATE SYSTEM: LO84/31

SCALE 1:250 000

Information from official maps reproduced under Government printers copyright authority No. 4138 of 28/03/1989

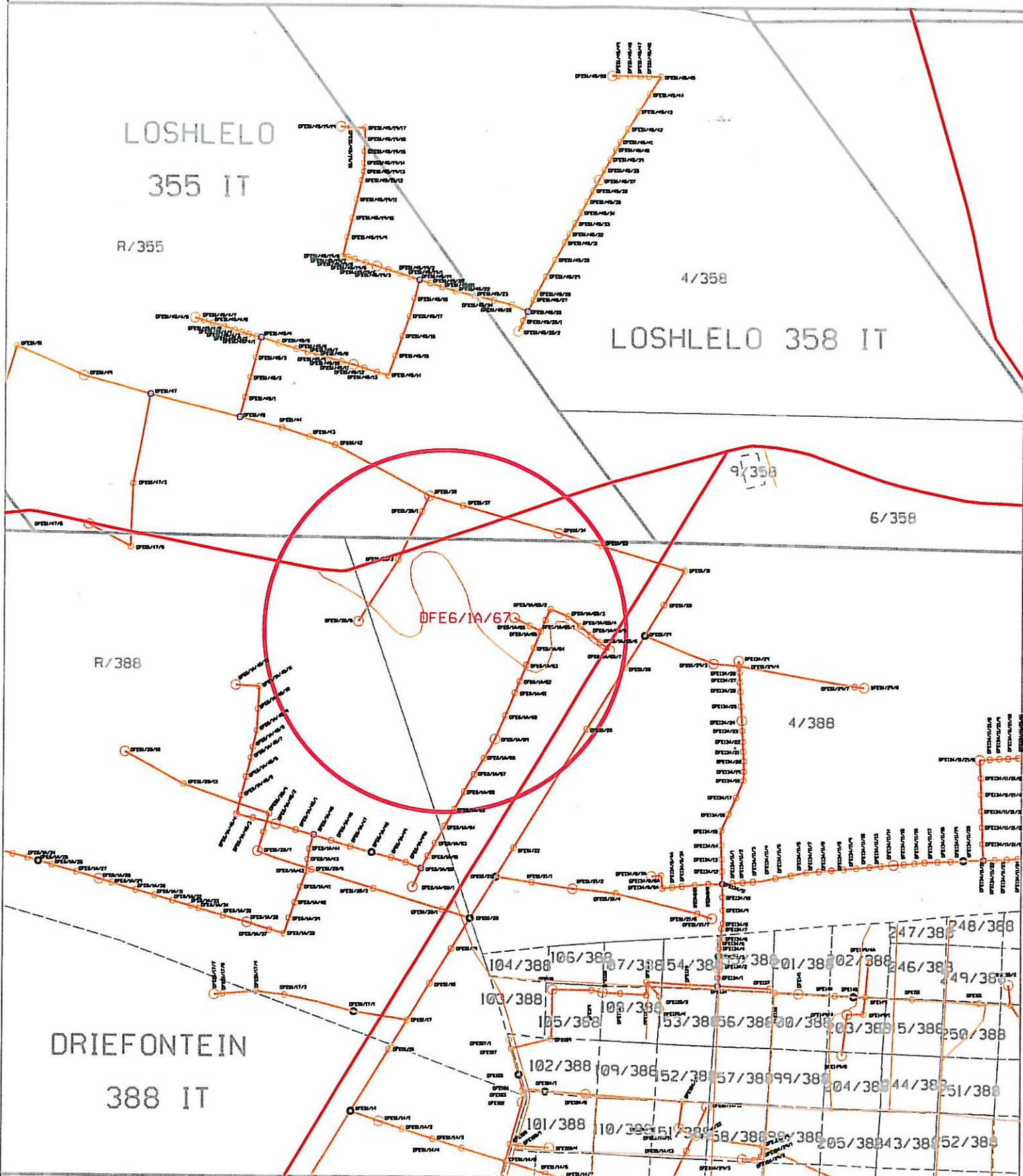


Northern Region
Land Development

P.O.Box 223
Witbank 1035
Tel 013 - 693 3121
Fax 013 - 693 3261

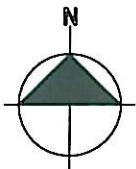
Feeder:	GEELHOUTBOOM/DRIEFONTEIN 22kV	Surveyor:	
Customer:	SW MSITHI FARMING	Geographic mapping:	A MABESELE
Project No:	BP104164705C	Date compiled:	20/03/2014
Portion of map no:	2630 CD S	T-OFF POLE COORD:	Y=55629.4370 30° 28' 23.2" E X=2982167.1900 26° 58' 58.5" S
Page:	1 of 3	Revised by:	
		Revision date:	

DASHED RED LINE INDICATES POWERLINE ROUTE



Route plan
Northern Region

Disclaimer
Geographic Mapping Witbank are not responsible for any errors in external datasets displayed on this map. The following external datasets were used:
Cadastral and Topographical



Feeder:	GELHOUTBOOM/DRIEFONTEIN 22kV
Customer:	SW MSITHI FARMING
Project No:	BP104164705C
FSA / TSA Area:	SECUNDA FSA / PIET RETIF TSA

Portion of map no:2630 CD S

Scale: 1:25 000

