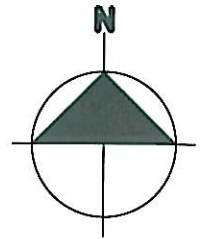


W0004



NEW 50KVA TRFR  
@ JAD295/4/5  
30° 38' 54.5" E  
26° 41' 46.5" S



56.51m

JAD295/4/4

58.53m

JAD295/4/3

100.29m

JAD295/4/2

98.17m

JAD295/4/1  
30° 38' 58.3" E  
26° 41' 57.4" S

165:01:44

45.57m

JAD295/4  
30° 38' 58.3" E  
26° 41' 58.6" S

JAD295/5

EXISTING 22KV  
POWERLINE

JAD295/3

Note: RED PEGS on site indicate structure position.

PLEASE NOTE:





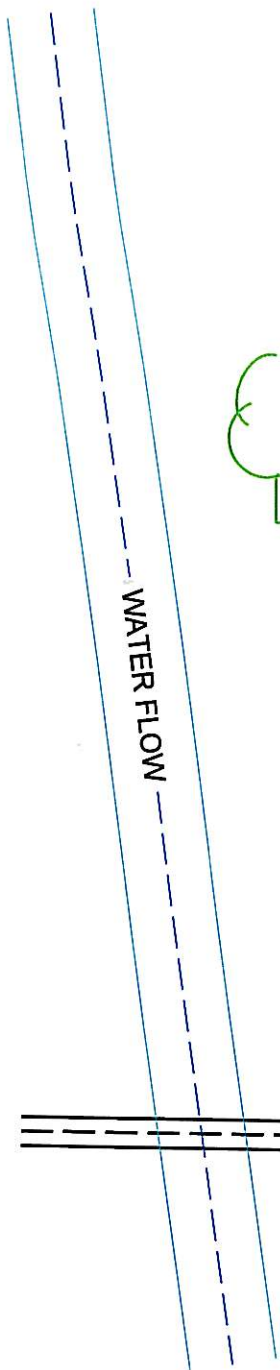
No protected trees/plants may be cut/trimmed/removed unless the applicable tree permit is issued and handed to the construction contractor.

PORTION 0

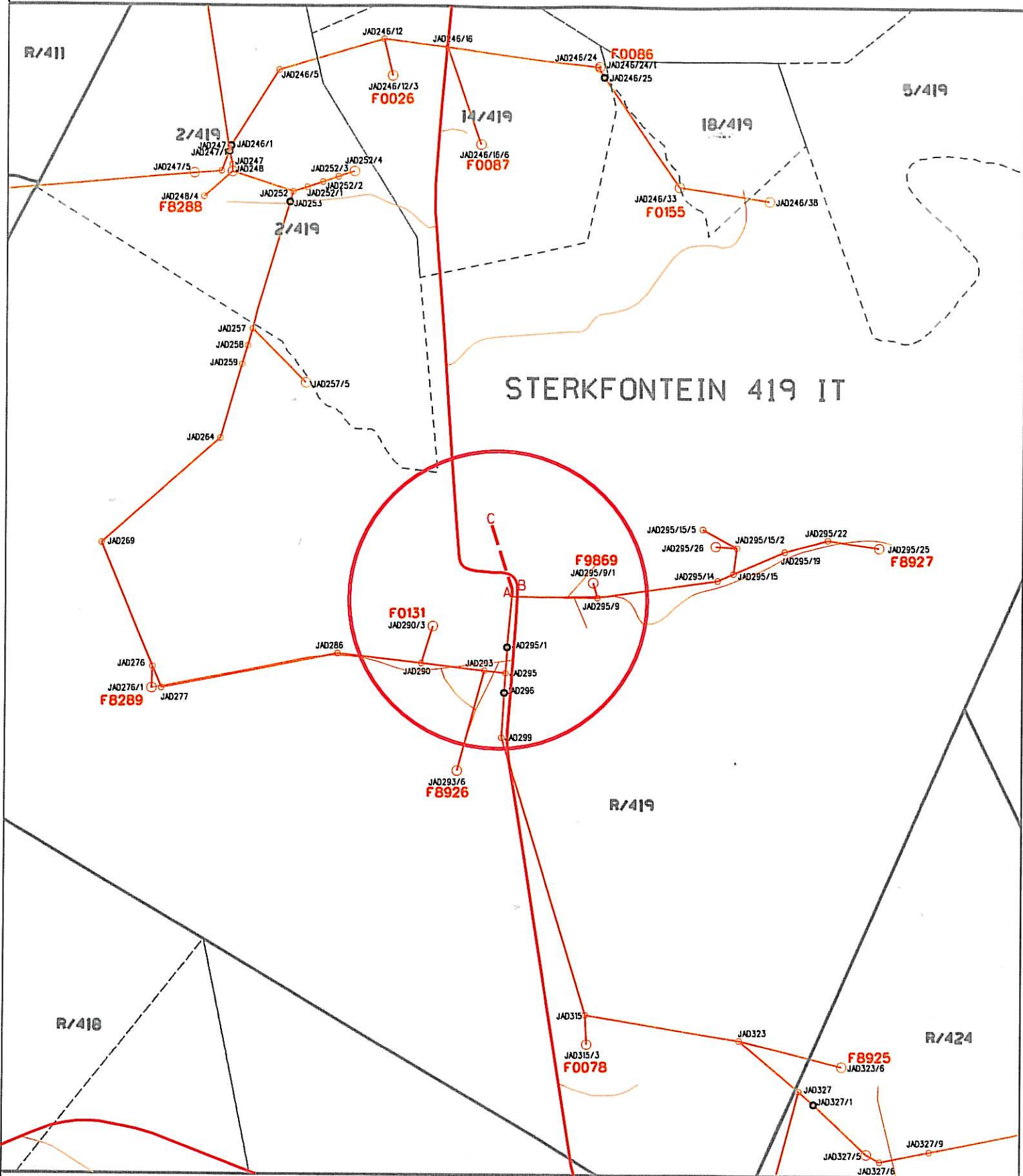
STERKFRONTEIN 419 - IT

50kVA Trfr.  
Project no: BP114071129  
H J L NKOMO BOERDERY  
Drawn by: THULI THEBE  
Date: 02/04/2014  
Surveyed by: ALEX MAHLANGU

T-Off Pole no: JAD295/4  
T-Off angle 89:20:01  
22kV Line  
359.073m Length of Line

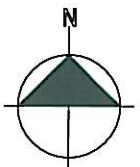


DASHED RED LINE INDICATES POWERLINE ROUTE



Route plan  
Northern Region

**Disclaimer**  
Geographic Mapping Witbank are not responsible for any errors in external datasets displayed on this map. The following external datasets were used:  
Cadastral and Topographical



Feeder: JERICO-AMSTERDAM 22kV

Customer: HJL NKOMO BOERDERY

Project No: BP114071129

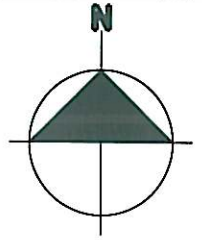
FSA / TSA Area: SECUNDA FSA / PIET RETIEF TSA

Portion of map no: 2630 DA S

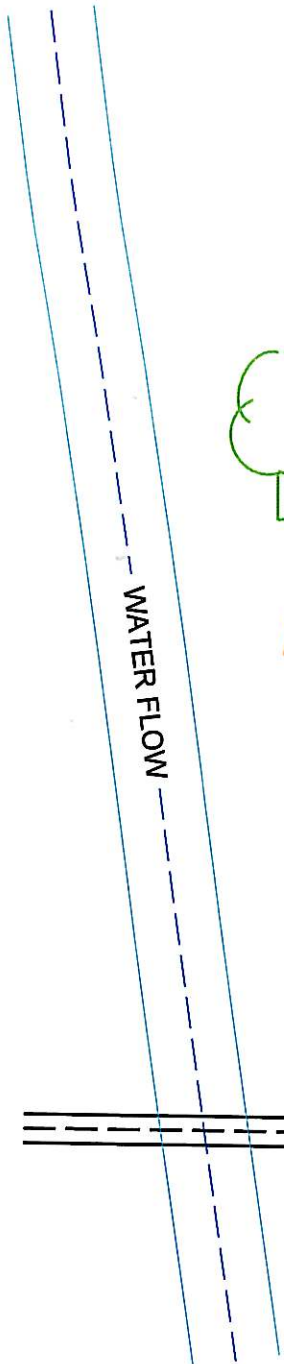

Scale: 1:25 000



W0004



NEW 50KVA TRFR  
@ JAD295/4/5  
30° 38' 54.5" E  
26° 41' 46.5" S



JAD295/4/2

98.17m

165:01:44

JAD295/4/1  
30° 38' 58.3" E  
26° 41' 57.4" S

45.57m

JAD295/4  
30° 38' 58.3" E  
26° 41' 58.6" S

JAD295/5

EXISTING 22KV  
POWERLINE

JAD295/3

Note: RED PEGS on site indicate structure position.

PLEASE NOTE:

No protected trees/plants may be cut/trimmed/removed unless the applicable tree permit is issued and handed to the construction contractor.

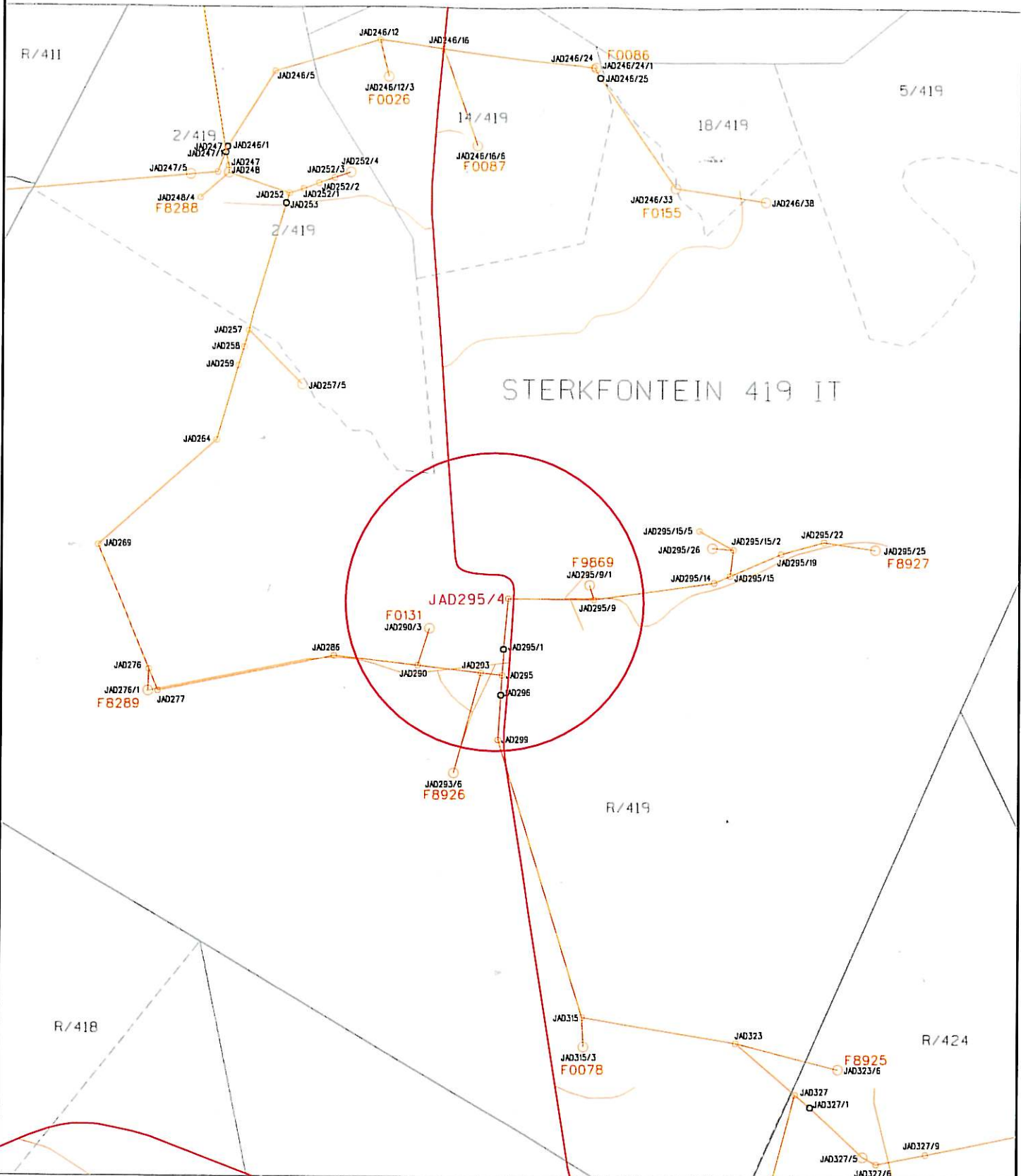
PORTION 0

STERKFRONTEIN 419 - IT

50kVA Trfr.  
Project no:BP114071129  
H J L NKOMO BOERDERY  
Drawn by:THULI THEBE  
Date:02/04/2014  
Surveyed by: ALEX MAHLANGU

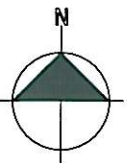
T-Off Pole no: JAD295/4  
T-Off angle 89:20:01  
22kV Line  
359.073m Length of Line

DASHED RED LINE INDICATES POWERLINE ROUTE



Route plan  
Northern Region

**Disclaimer**  
Geographic Mapping Wikibank are not responsible for any errors in external datasets displayed on this map. The following external datasets were used:  
Cadastral and Topographical



Feeder:	JERICO-AMSTERDAM 22kV
Customer:	HJL NKOMO BOERDERY
Project No:	BP114071129
FSA / TSA Area:	SECUNDA FSA / PIET RETIEF TSA

Portion of map no: 2830 DA S

Scale: 1:25 000