 Disclaimer
 Geographic Mapping authorities are not responsible for any errors in external datasets displayed on this map.



COORDINATE SYSTEM: LO84/29

SCALE 1:250 000

Information from official maps reproduced under Government printers copyright authority No. 4138 of 28/03/1999

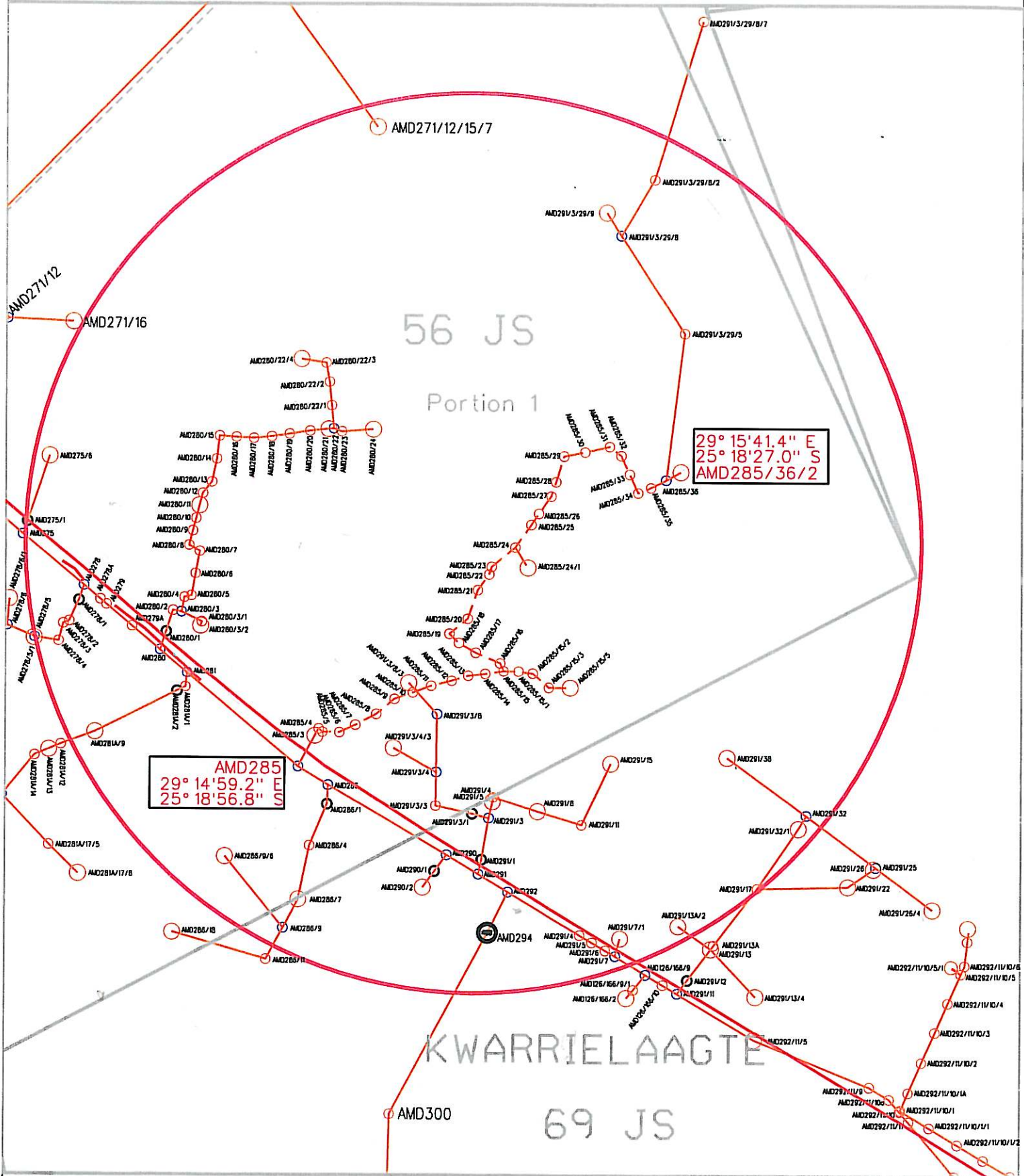


Mpumalanga Operating Unit
 Land Development

P.O.Box 223
 eMalahleni 1035
 Tel 013 - 693 3121
 Fax 013 - 693 3261

Feeder:	AMANDLA/DENNILTON 22kV	Surveyor:	
Customer:	ESKOM	Geographic mapping:	A MABESELE
Project No:	AMD LINE DEVIATION	Date compiled:	06/06/2014
Portion of map no:	2529 AD N	T-OFF POLE COORD:	
Page:	1 of 3	Revised by:	
		Revision date:	

DASHED RED LINE INDICATES POWERLINE ROUTE

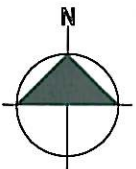


Route plan
Mpumalanga Operating Unit

Disclaimer
Geographic Mapping eMalahleni are not responsible for any errors in external datasets displayed on this map. The following external datasets were used:
Cadastral and Topographical

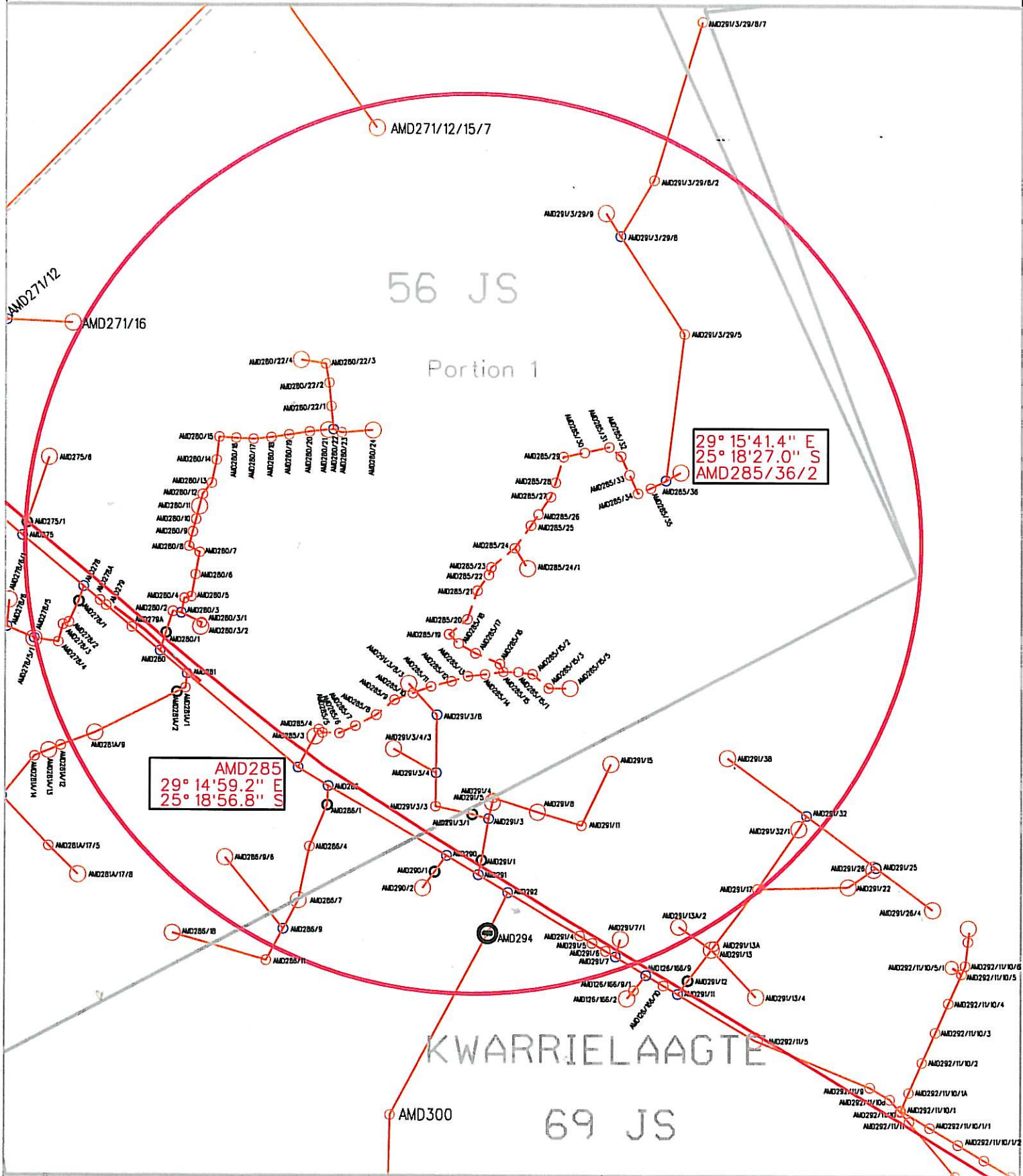
Feeder:	AMANDLA/DENNILTON 22kV
Customer:	ESKOM
Project No:	AMD LINE DEVIATION
FSA / TSA Area:	EMALAHLENI FSA / ELANDSDOORN TSA

Portion of map no: 2529 AD N
Scale: 1:25 000



Information from official maps reproduced under Government printers copyright authority No. 4138 of 28/03/1969

DASHED RED LINE INDICATES POWERLINE ROUTE



Wayleave
Mpumalanga Operating Unit

Property description: _____

Disclaimer
Geographic information contained
herein is not responsible for any errors
in national datasets displayed
on this map.

Registered Owner: _____
Witness 1: _____
Witness 2: _____

Eskom: _____
Witness 1: _____
Witness 2: _____

Project No: AMD LINE DEVIATION
Date: _____
Portion of map no: 2529 AD N
Scale: 1:25 000

