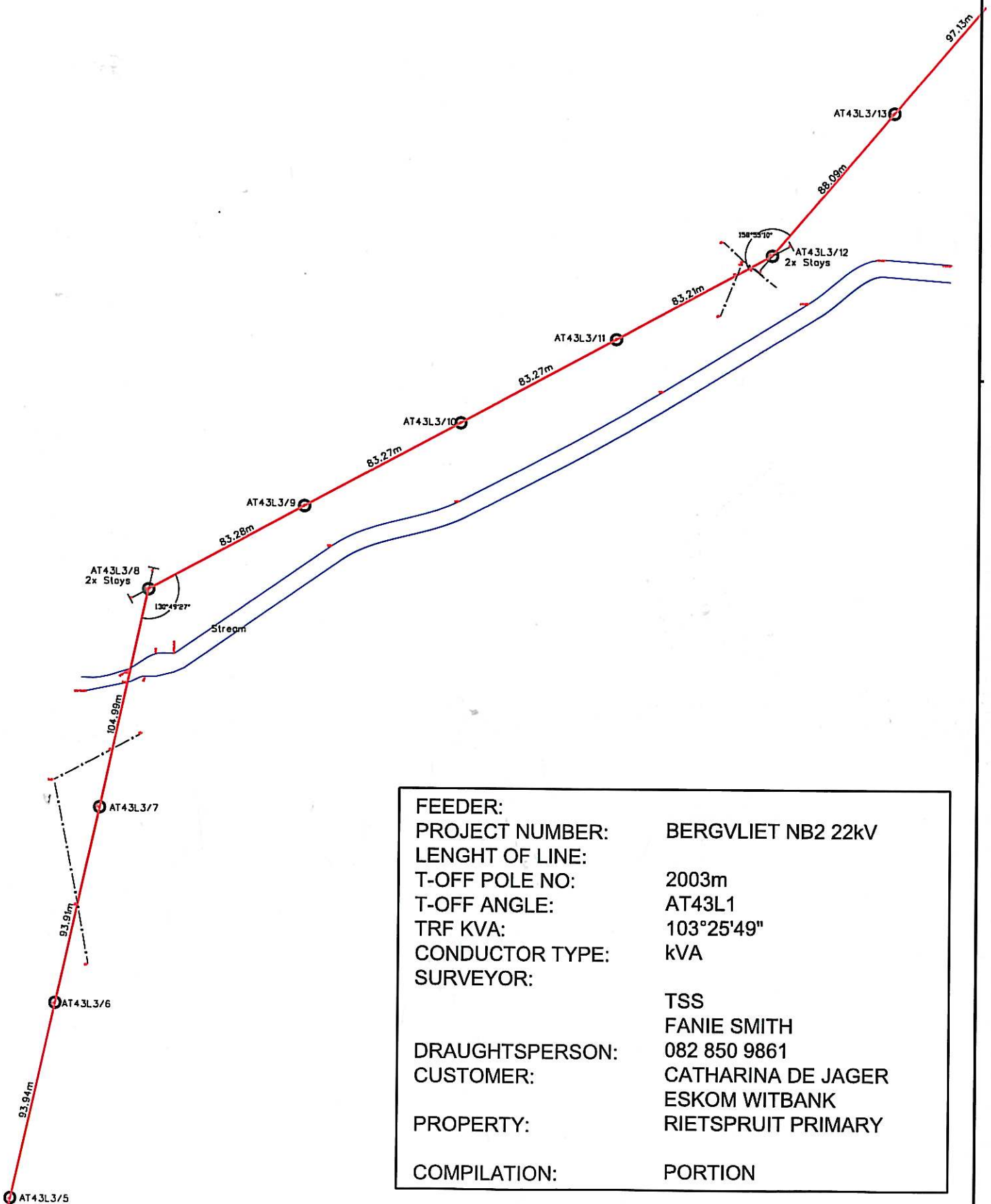
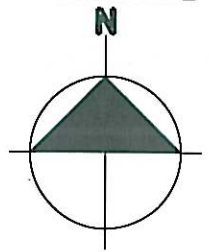
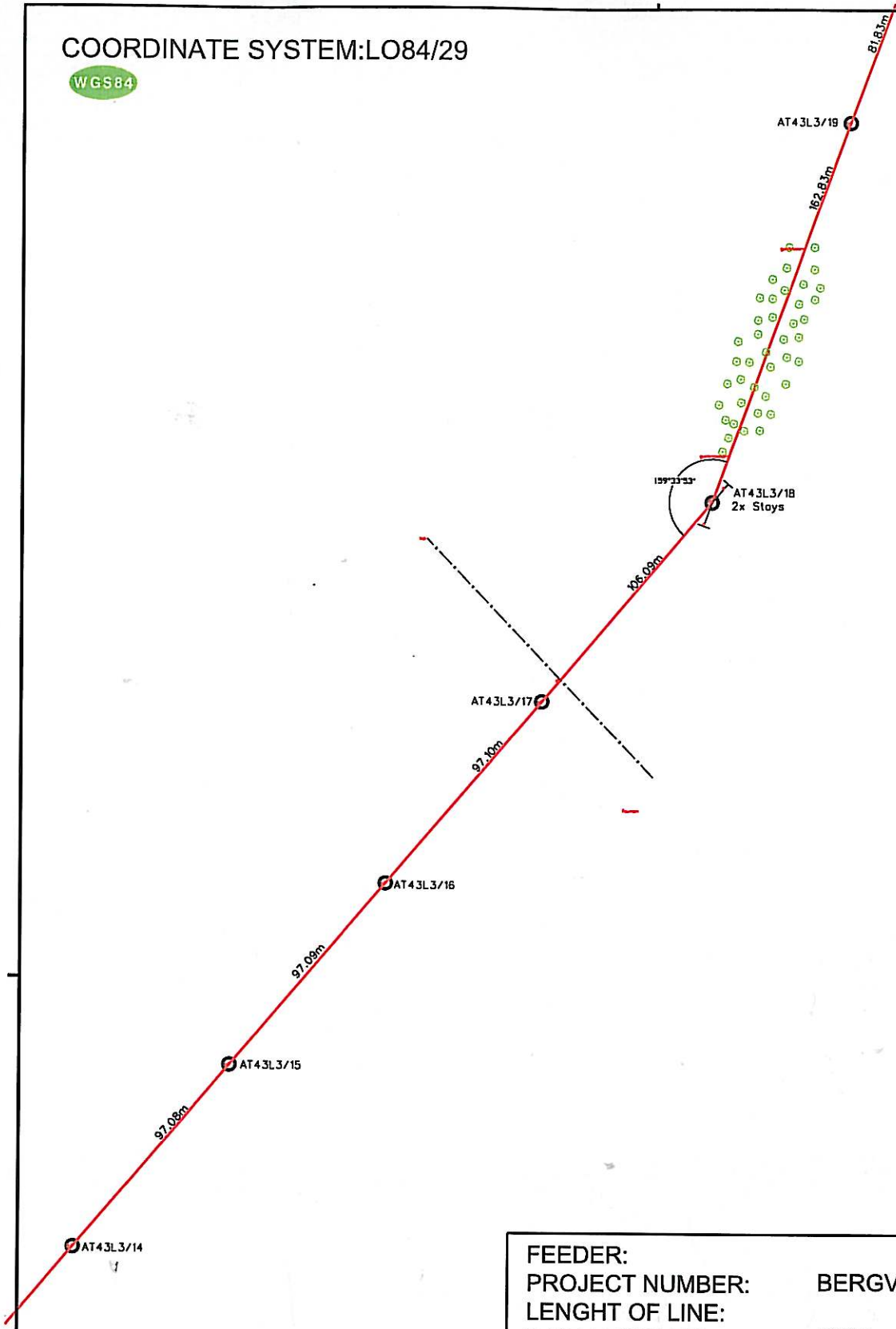
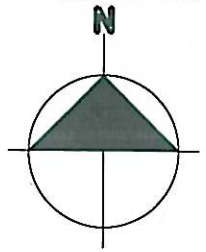


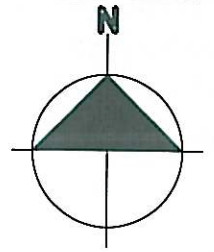
FEEDER:	
PROJECT NUMBER:	BERGVLIET NB2 22kV
LENGHT OF LINE:	
T-OFF POLE NO:	2003m
T-OFF ANGLE:	AT43L1
TRF KVA:	103°25'49"
CONDUCTOR TYPE:	kVA
SURVEYOR:	TSS
	FANIE SMITH
DRAUGHTSPERSON:	082 850 9861
CUSTOMER:	CATHARINA DE JAGER
	ESKOM WITBANK
PROPERTY:	RIETSPRUIT PRIMARY
COMPILATION:	PORTION



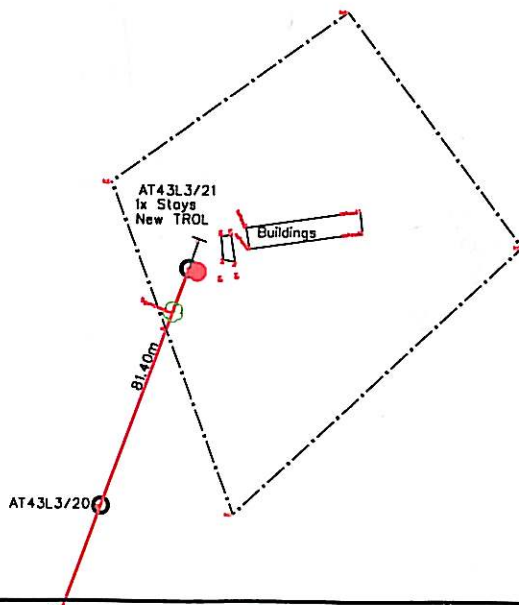
FEEDER:	BERGVLIET NB2 22kV
PROJECT NUMBER:	2003m
LENGHT OF LINE:	AT43L1
T-OFF POLE NO:	103°25'49"
T-OFF ANGLE:	KVA
TRF KVA:	TSS
CONDUCTOR TYPE:	FANIE SMITH
SURVEYOR:	082 850 9861
	CATHARINA DE JAGER
DRAUGHTSPERSON:	ESKOM WITBANK
CUSTOMER:	RIETSPRUIT PRIMARY
PROPERTY:	PORTION
COMPILATION:	



FEEDER:	
PROJECT NUMBER:	BERGVLIET NB2 22kV
LENGHT OF LINE:	
T-OFF POLE NO:	2003m
T-OFF ANGLE:	AT43L1
TRF KVA:	103°25'49"
CONDUCTOR TYPE:	kVA
SURVEYOR:	
	TSS
	FANIE SMITH
DRAUGHTSPERSON:	082 850 9861
CUSTOMER:	CATHARINA DE JAGER
	ESKOM WITBANK
PROPERTY:	RIETSPRUIT PRIMARY
COMPILATION:	PORTION



FEEDER:	
PROJECT NUMBER:	BERGVLIET NB2 22KV
LENGHT OF LINE:	
T-OFF POLE NO:	2003m
T-OFF ANGLE:	AT43L1
TRF KVA:	103°25'49"
CONDUCTOR TYPE:	kVA
SURVEYOR:	
	TSS
	FANIE SMITH
DRAUGHTSPERSON:	082 850 9861
CUSTOMER:	CATHARINA DE JAGER
	ESKOM WITBANK
PROPERTY:	RIETSPRUIT PRIMARY
COMPILATION:	PORTION



# LOCALITY PLAN



Disclaimer  
Geographic Mapping Witbank  
are not responsible for any errors  
in external datasets displayed on this map.

SCALE 1:250 000

Information from official maps reproduced under Government printers copyright authority No. 4138 of 28/03/1969



Northern Region  
Land Development

P.O.Box 223  
Witbank 1035  
Tel 013 - 693 3121  
Fax 013 - 693 3261

Feeder:	Surveyor:
Customer:	Geographic mapping:
Project No:	Date compiled:
Length of line:	Revised by:
Portion of map no:	Revision date:
Page:        of	