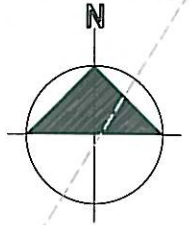


WG004

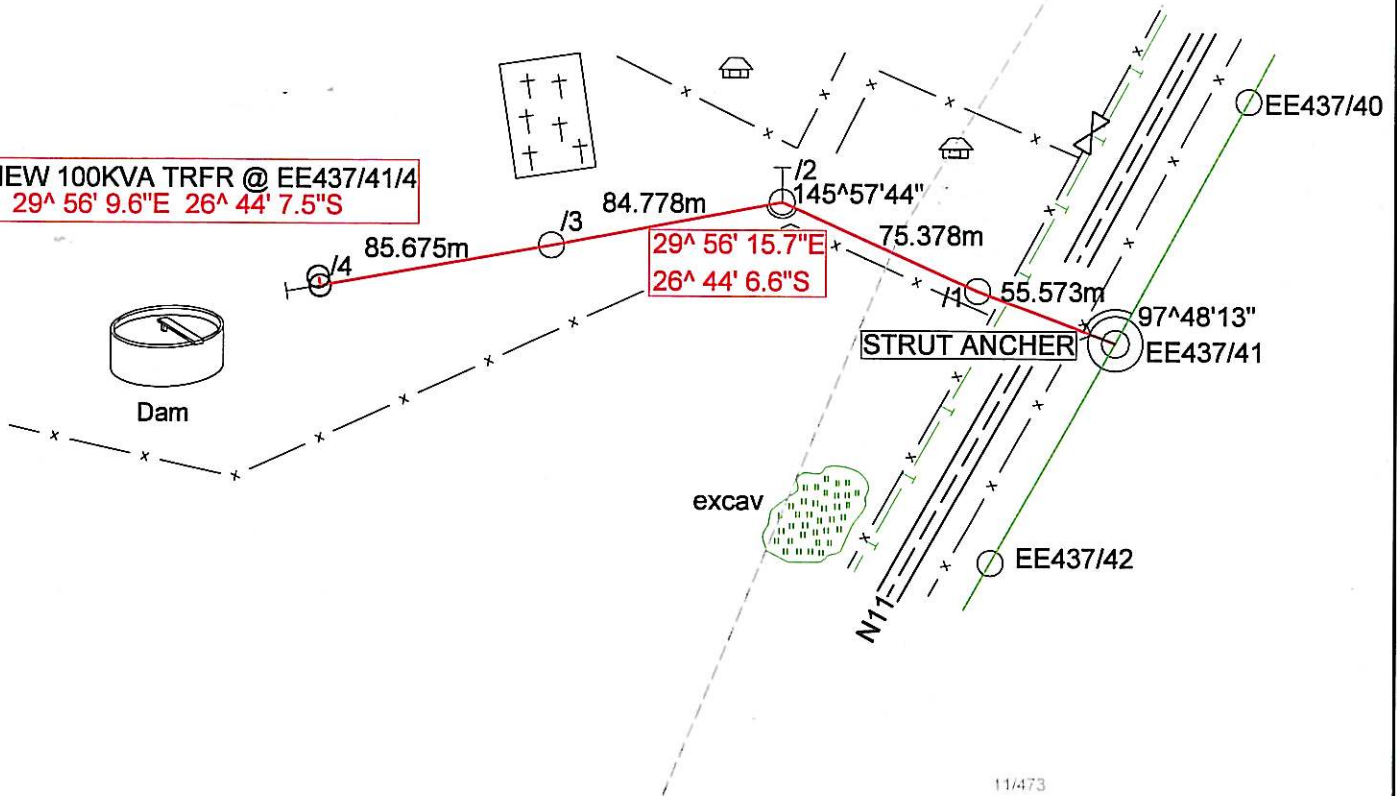
SCALE 1:2500



6/473

DE GOEDE HOOP 473 IS

NEW 100KVA TRFR @ EE437/41/4
29° 56' 9.6"E 26° 44' 7.5"S



Note: RED PEGS on site indicate structure position.

PLEASE NOTE:
No protected trees/plants may be cut/trimmed/removed unless the applicable tree permit is issued and handed to the construction contractor.

100kVA Trfr.

Project no:BE111829217B
EBUHLENI NAZARETH BAPTIST CHURCH

Drawn by:NTOMBI MASANGO

Date:24/10/2014

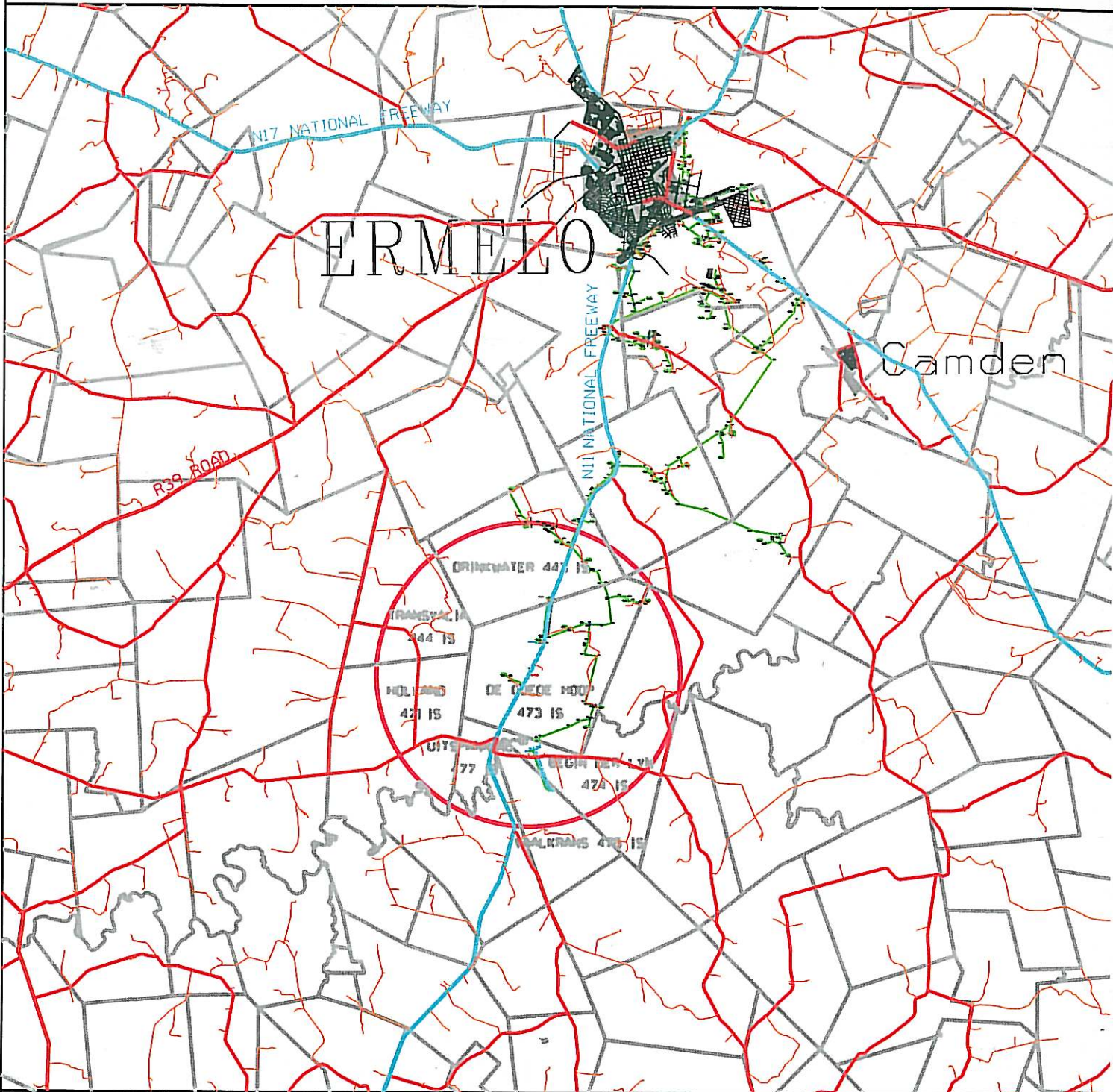
Surveyed by: ALEX MAHLANGU 0836566266

T-Off Pole no:EE437/41

T-Off angle 97:48:13

11kV Line

302.145m Length of Line



Disclaimer
Geographic Mapping & Materials
is not responsible for any errors
in external datasets displayed on this map.

WGS84

COORDINATE SYSTEM: LO84/29

SCALE 1:250 000

Information from official maps reproduced under Government printers copyright authority No. 4138 of 28/03/1989



Mpumalanga Operating Unit
Land Development

P.O.Box 223
eMalahleni 1035
Tel 013 - 693 3121
Fax 013 - 693 3261

Feeder:	ERMELO/ERMELO EAST 11KV	Surveyor:	
Customer:	EBUHLINI NAZARETH BAPTIST CHURCH	Geographic mapping:	A MABESELE
Project No:	BE111829217B	Date compiled:	12/09/2014
Portion of map no:	2629 DB S	T-OFF POLE COORD:	Y=-93340.2445 29° 56' 18.0" E X=2958789.5622 26° 44' 12.0" S
Page:	1 of 3	Revised by:	