

















Sun City HRM Process

Heitage Site Visit Tracks

Legend

-  Site Extent
-  Heritage Site Track
-  Proposed Chairlift
-  Main Road
-  Minor Road
-  Track
-  Railway Line
-  Non-Perennial Stream
-  Dam Wall
-  Pool

Sensitivity

-  0 - 25 m (Very High)
-  25 - 50 m (High)
-  50 - 75 m (Medium High)
-  75 - 100 m (Medium)
-  100 - 125 m (Low)
-  125 - 150 m (Very Low)



DIGBY WELLS ENVIRONMENTAL

• Sustainability • Service • Positive Change • Professionalism • Future Focused • Integrity

Projection: Transverse Mercator
Datum: WGS 1984
Central Meridian: 27°E

Ref #: ajm.SUN4642.201808.116
Revision Number: 1
Date: 29/08/2018

