

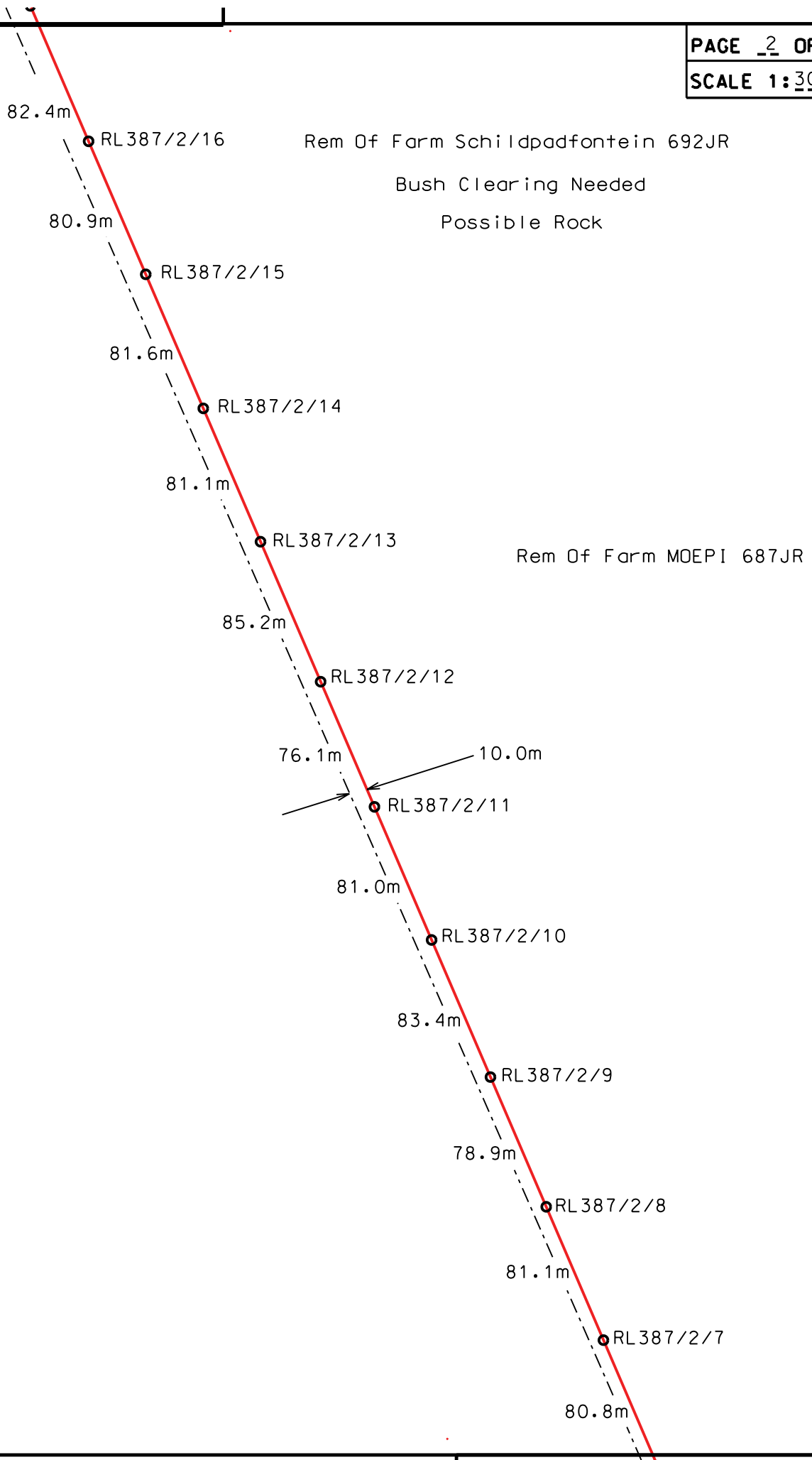
Attachment Height's

Top = 8.94m  
 Bottom = 8.31m

Up Grade 108.5m Conductor From Single Phase To Three phase  
From RL387 To RL387/2

Portion 3 Of Farm Roodiekoppies 167JR

DISTRIBUTION DIVISION LIMPOPO OPERATING UNIT LAND DEVELOPMENT & ENVIRONMENTAL MANAGEMENT				EngSurv cc. Pieter du Preez 082 448 3978 015 2988 306	
<b>FEEDER:</b>	Leeukraal 22 KV	<b>CUSTOMER:</b>	J S MOROKA LOCAL MUNIC		
<b>PROJECT NO:</b>	SWM123464154B	<b>PROPERTY:</b>	Rem Of Farm MOEPI 687JR		
<b>CONDUCTOR:</b>	Up Grade Single Phase to Three Phase 108.5m From RL387 To RL387/2	Portion 3 Of Farm Roodiekoppies 167JR Rem Of Farm Schildpadfontein 692JR			
<b>LENGTH OF LINE:</b>	2.656 km.	<b>COMPILATION:</b>	2528 BB N		
<b>SURVEYOR:</b>	P du Preez	<b>SCALE:</b>	1:3000		
<b>DRAUGHTSPERSON:</b>	JA Mallam	<b>PAGE:</b>	<u>1</u> OF <u>6</u>		



80.1m



Cut 5m Heigh 3m Wide Camel Thorn Tree

RL387/2/27

81.3m

RL387/2/26

82.8m

RL387/2/25

81.9m



2.4m Shepards Tree do NOT cut

RL387/2/24

78.0m

RL387/2/23

81.4m

RL387/2/22

80.7m

RL387/2/21

81.2m

13.0m

RL387/2/20

80.6m

RL387/2/19

80.1m

RL387/2/18

81.0m

RL387/2/17

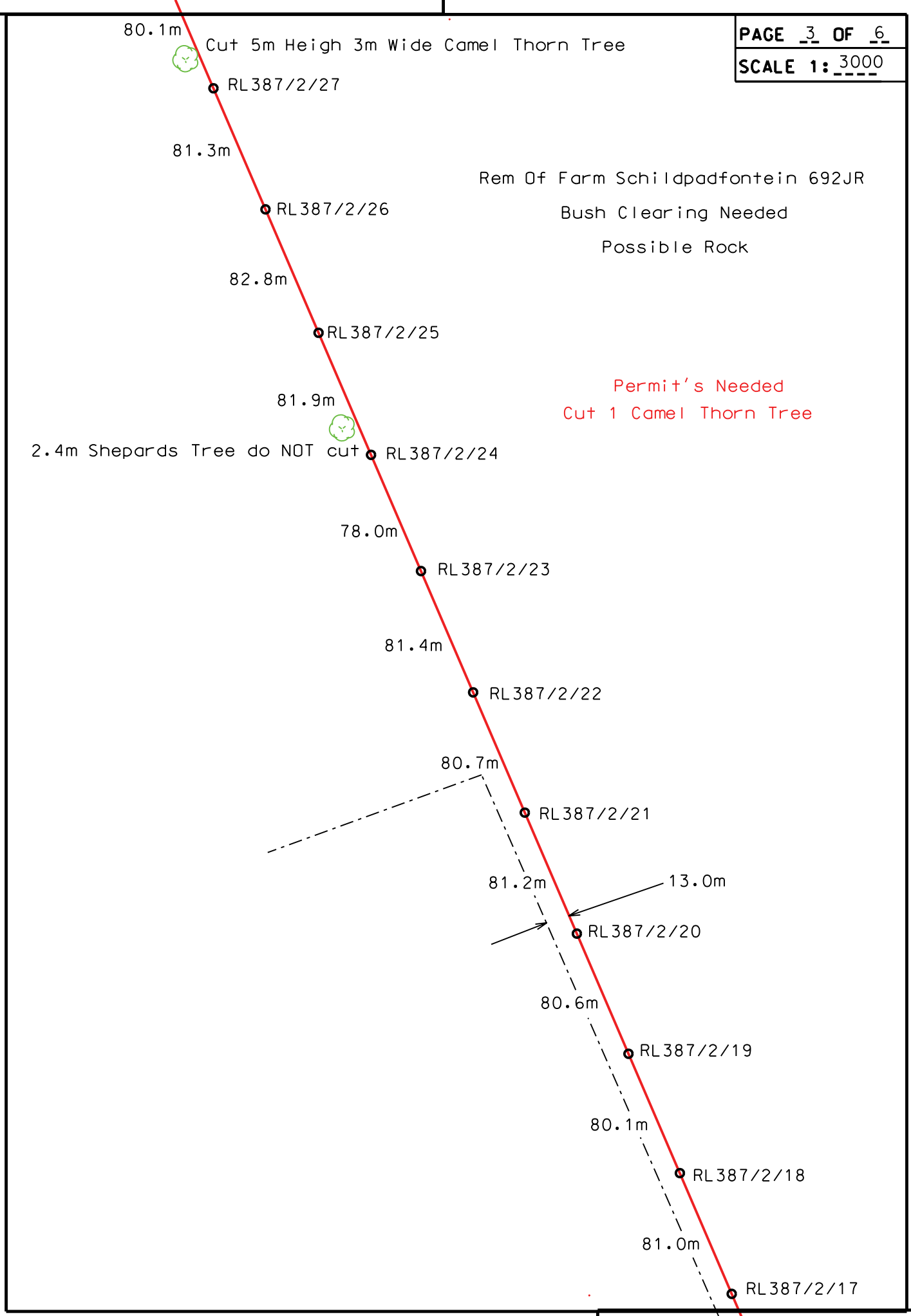
Rem Of Farm Schildpadfontein 692JR

Bush Clearing Needed

Possible Rock

Permit's Needed

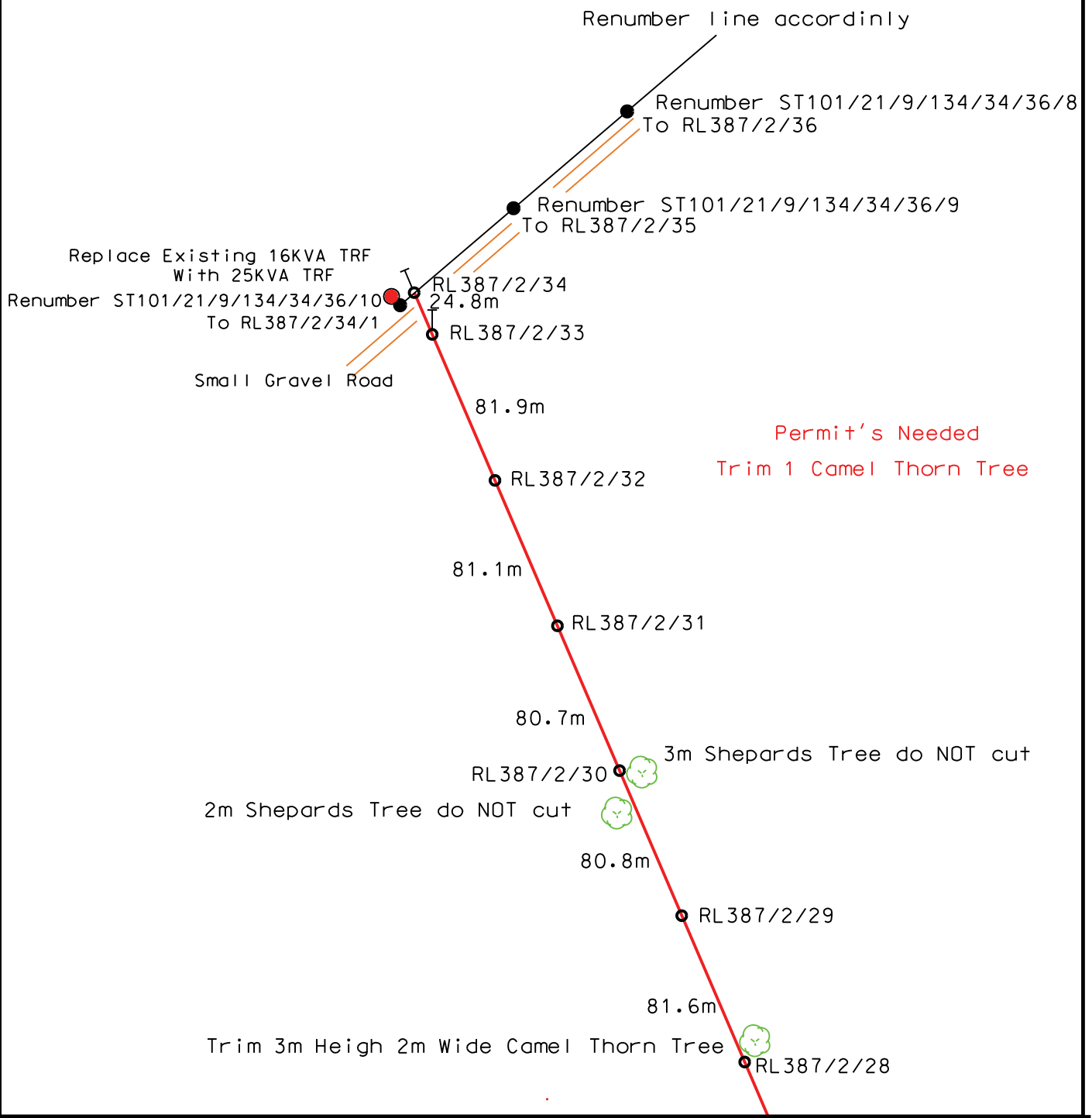
Cut 1 Camel Thorn Tree



Rem Of Farm Schildpadfontein 692JR

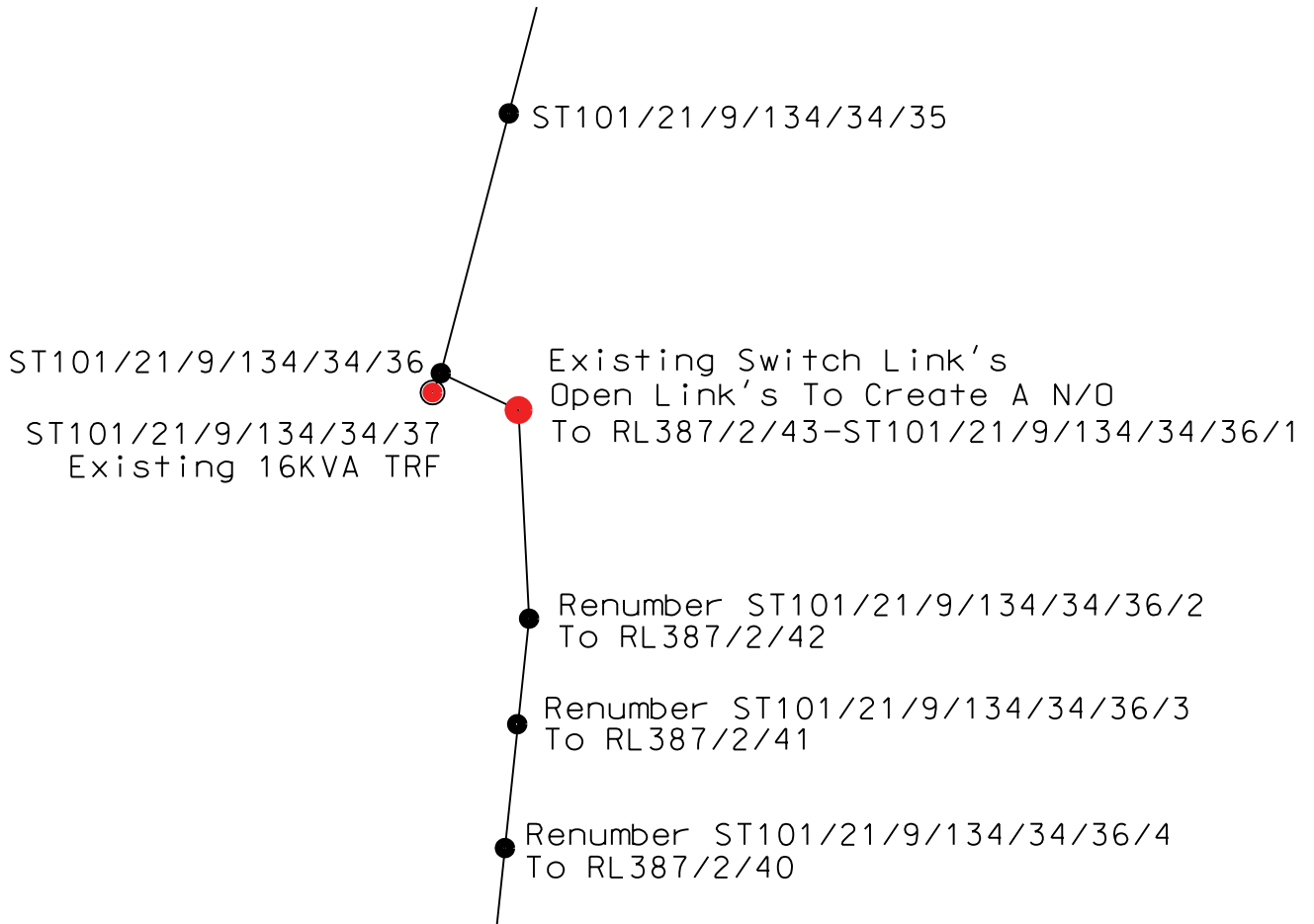
Bush Clearing Needed

Possible Rock



Rem Of Farm Schildpadfontein 692JR

Open Link's To Create A N/O



PROFILE OF Telkom CROSSING  
 ROAD NO. N/A  
 FEEDER: Leeukraal 22 KV  
 PROJECT: SWM123464154C  
 CLIENT: J S MOROKA LOCAL MUNIC  
 OCCUPATION NO. \_\_\_\_\_  
 SCALE HOR. 1:2500  
 VER. 1:250

CONDUCTOR: \_\_\_\_\_  
 SURVEYED BY: JA Mallam

HOT CURVE: \_\_\_\_\_  
 ATTACHMENT HEIGHT

A= \_\_\_\_\_  
 B= \_\_\_\_\_  
 C= \_\_\_\_\_  
 D= \_\_\_\_\_

TEMPLATED BY: \_\_\_\_\_  
 DATE: \_\_\_\_\_

