

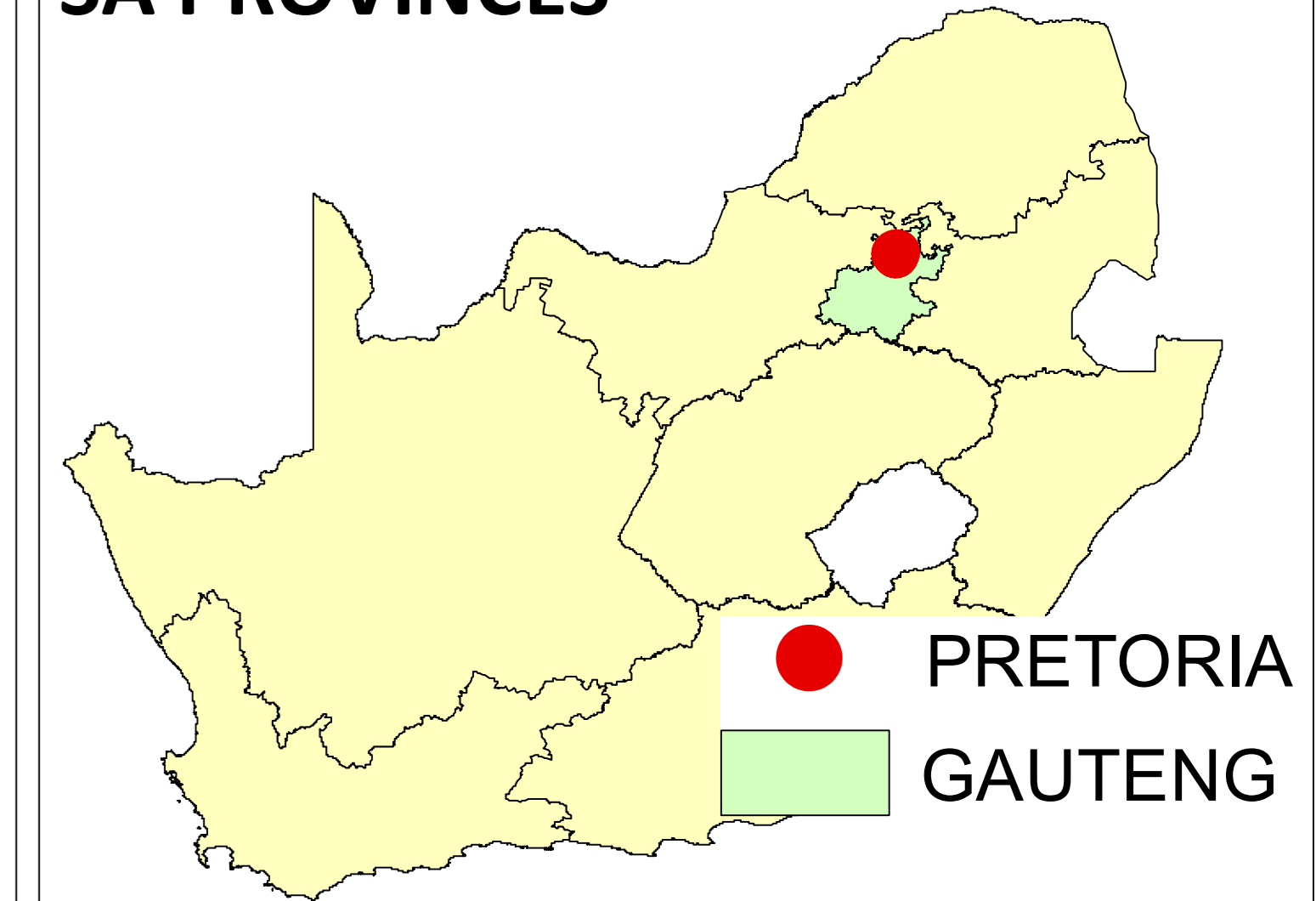


**SANRAL R573
QUARRIES**



SA PROVINCES



**QUARRY 6A
SENSITIVITY MAP**

Major Road

Quarry 6A

Conservation Area

Critical Biodiversity Area

Ecological Support Area

Hydrology

River

100m River Buffer

Wetland

500m Wetland Buffer

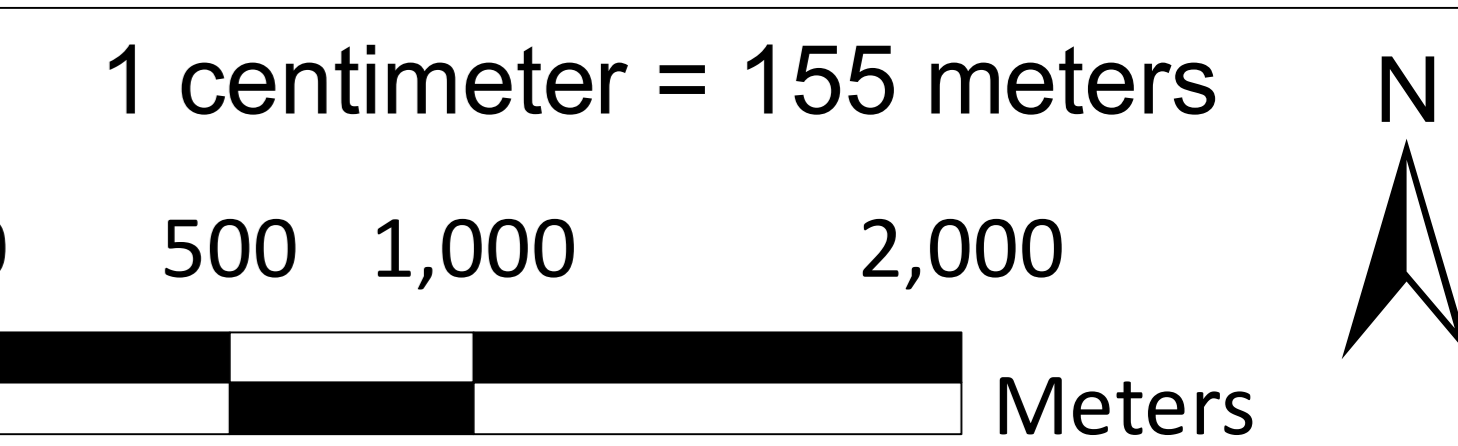
Vegetation

Central Sandy Bushveld

Marikana Thornveld

Norite Koppies Bushveld

Rand Highveld Grassland



Sources: Chief Surveyor General,
Council for Geoscience & Project Team

Produced by: Vukosi Mabunda
June 2020



GA Environment

GladAfrica House, Hertford Office Park
90 Bekker Road
Midrand
1686
Tel: 011 312 2537
Fax: 011 805 1950
QMF-GE-EV-981-REV0-15/09/2016

