
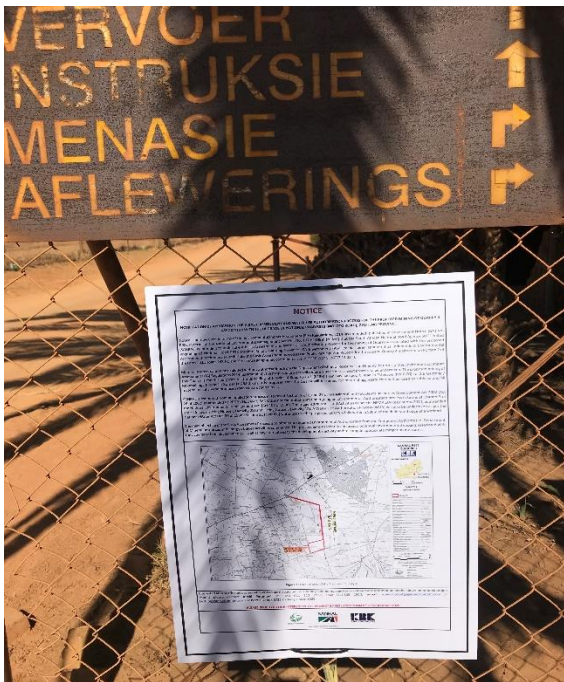



BASIC ASSESSMENT FOR THE PROPOSED MINING OF QUARRY 4 ASSOCIATED WITH THE UPGRADE OF NATIONAL ROAD R573 (MOLOTO ROAD), GAUTENG PROVINCE
SITE NOTICES PLACED ON THE 3rd of July 2020




Site notice 1
 Main entrance of the SAPS training facility
 25°28'43.20"S; 28°36'16.03"E



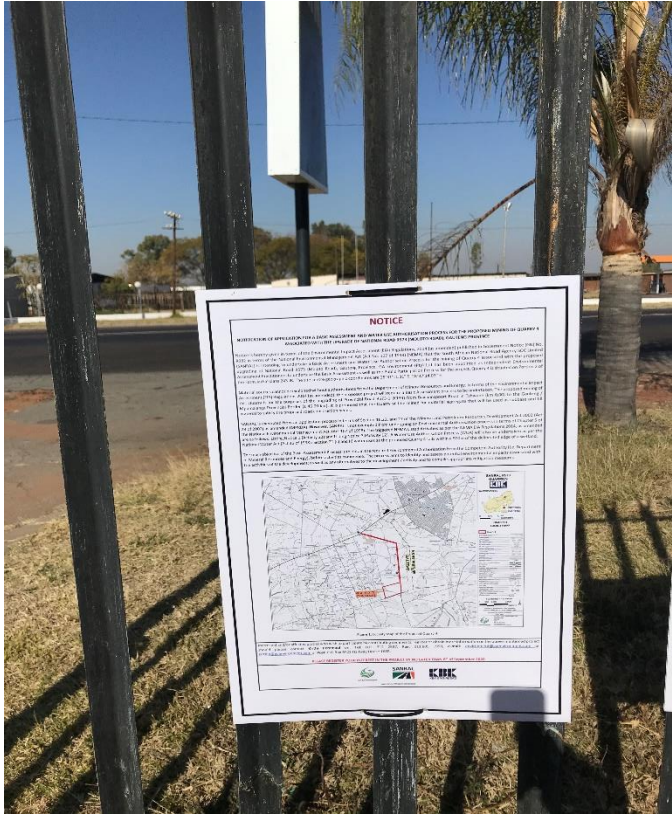
Site Notice 2
 Access control point at the SAPS training facility offices
 25°30'19.99"S; 28°37'30.19"E



Site Notice 3
 Total Jakkalsdans
 25°28'39.40"S; 28°36'3.75"E



Site Notice 4
 Milk shop at the R573 Moloto Road
 25°29'30.74"S; 28°34'7.56"E



Site Notice 5
De Wagendrift Supermarket
25°30'50.30"S 28°31'39.80"E