




**BASIC ASSESSMENT FOR THE PROPOSED MINING OF QUARRY 5 ASSOCIATED WITH THE UPGRADE OF NATIONAL ROAD R573 (MOLOTO ROAD), GAUTENG PROVINCE  
SITE NOTICES PLACED ON THE 3<sup>rd</sup> of July 2020**




Site notice 1  
Entrance of the access road to site off the R573  
(25°31'37.32"S 28°30'41.66"E)



Site Notice 2  
Roodeplaat Spar  
(25°38'5.38"S 28°19'23.70"E)



Site Notice 3  
 Kameeldrift police station  
 (25°39'2.20"S 28°18'26.75"E)



Site Notice 4  
 Kameeldrift weg shopping centre  
 (25°39'36.90"S 28°18'41.83"E)



Site Notice 5  
 De Wagensdrift Clinic  
 (25°30'52.40"S 28°31'41.76"E)



Site Notice 6  
 De Wagendrift Supermarket  
 (25°30'50.30"S 28°31'39.80"E);and



Site Notice 7  
 Shell Rooddeplaat  
 (25°30'55.44"S 28°31'38.79"E)