




Site Notice Report For the Proposed 88kv Petrusdam Switch Station Within Ramotshere Moiloa Local Municipality, North West Province.

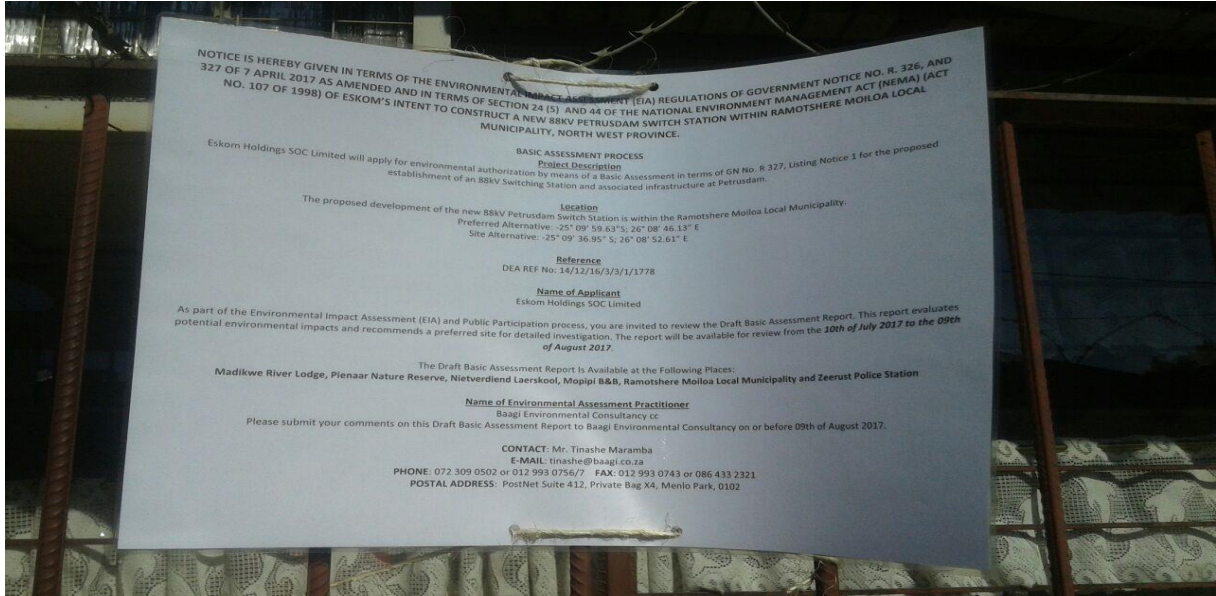
RAMOTSHERE LOCAL MUNICIPALITY GPS COORDINATES & PHOTOS

Latitude:	-25,52495 S 25°31'29,81429"
Longitude:	26,19051 E 26°11'25,84532"



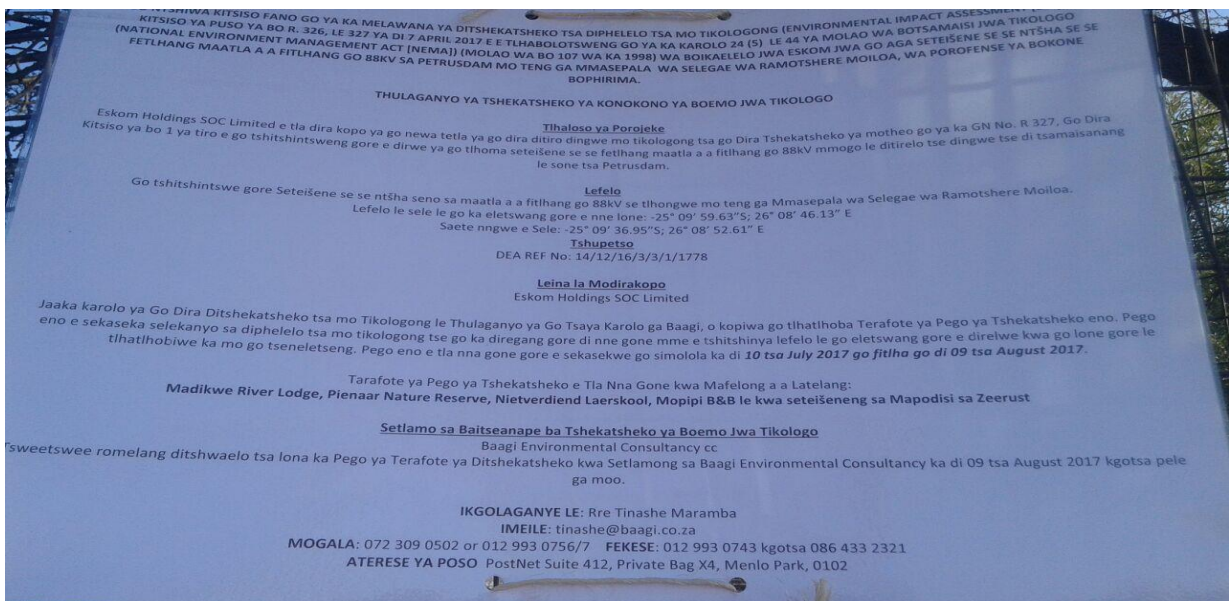
ZERUST POLICE STATION GPS COORDINATES & PHOTOS

Latitude:	-25,54626 S 25°32'46,52086"
Longitude:	26,07904 E 26°4'44,54959"



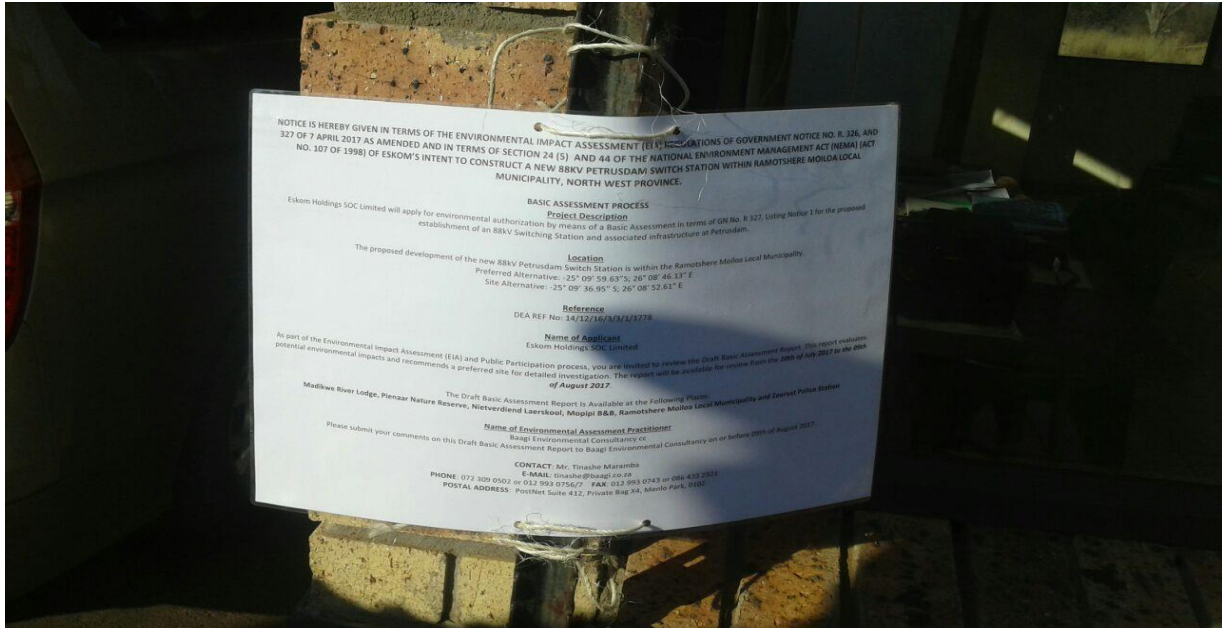
NIETVERDIEND LAERKOOOL GPS COORDINATES & PHOTOS

Latitude:	-25,02169 S 25°1'18,06975"
Longitude:	26,15855 E 26°9'30,77242"



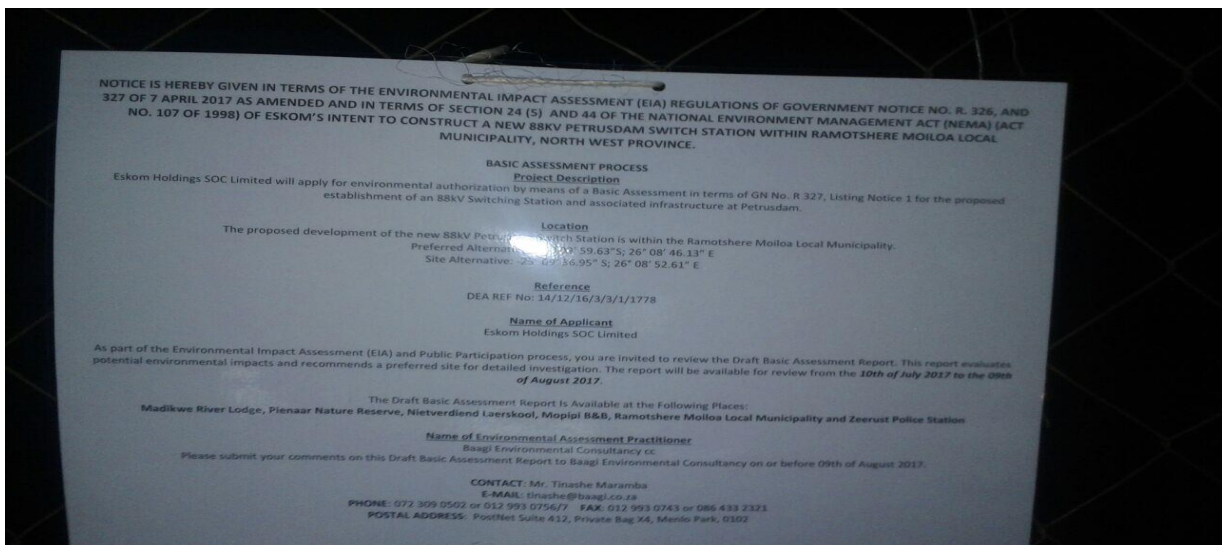
ABJATERSKOP GATE MADIKWE GAME RESERVE GPS COORDINATES & PHOTOS

Latitude:	-24,82736 S 24°49'38,50019"
Longitude:	26,18367 E 26°11'1,21659"



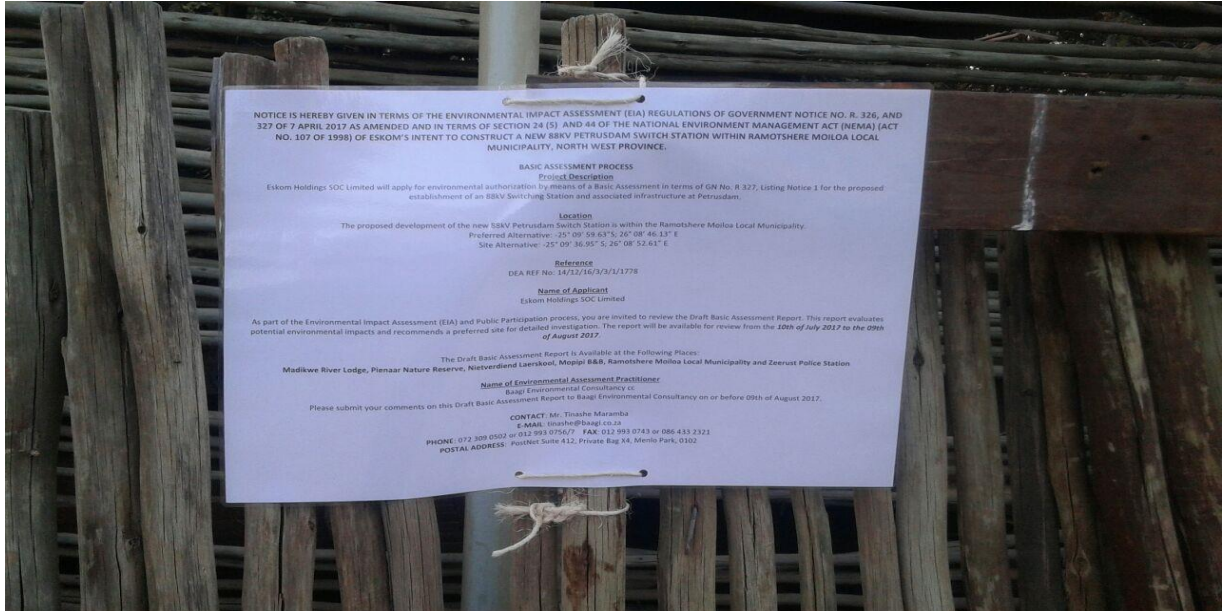
MOPIPI B&B GPS COORDINATES & PHOTOS

Latitude:	-25,14904 S 25°8'56,53453"
Longitude:	26,17171 E 26°10'18,16285"



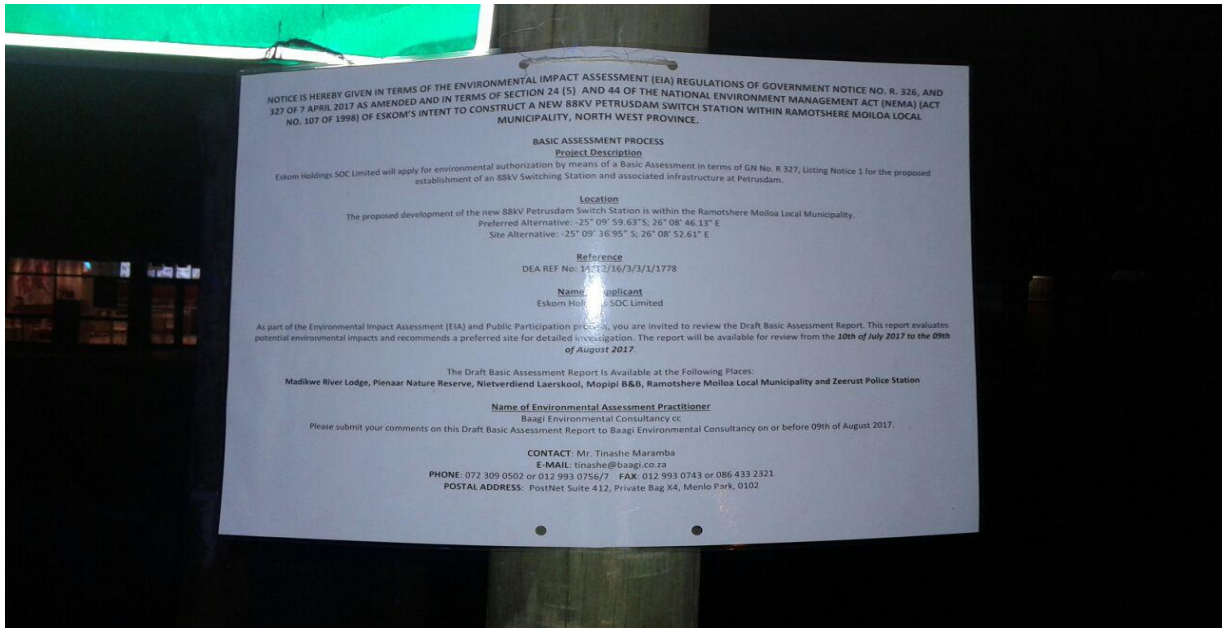
MADIKWE RIVER LODGE GPS COORDINATES & PHOTOS

Latitude:	-24,68376 S 24°41'1,55337"
Longitude:	26,42236 E 26°25'20,5125"



STANDARD BANK ZEERUST GPS COORDINATES & PHOTOS

Latitude:	-25,54465 S 25°32'40,72596"
Longitude:	26,08008 E 26°4'48,29808"



T-JUNCTION R49 ZEERUST & DOORNRIVIER ROAD GPS COORDINATES & PHOTOS	
Latitude:	-25,39024 S 25°23'24,85659"
Longitude:	26,08433 E 26°5'3,59828"

