

Annexure B

Photographs taken from the center of the proposed expansion area on site (area 1):



Direction that photograph was taken to	Photo	Description
North	 A photograph showing a white SUV parked on a dirt surface. In the foreground, there are several trees with bare, spiky branches. The sky is clear and blue, with the sun visible in the upper right. In the background, other vehicles and a fence are visible.	Informal parking area.
Northeast	 A photograph showing a dirt road or parking area. On the left, a silver SUV is parked. In the center, there is a stormwater trench. On the right, there is a brick building with a door and steps. The sky is clear and blue, with the sun visible in the upper left.	Informal parking area, stormwater trench, road and part of the existing chiller seen from the outside (to the right).

Direction that photograph was taken to	Photo	Description
East	 A photograph showing the exterior of a large brick building. The building has a dark brown brick facade and a gabled roof. A white car is parked on a paved area in front of the building. To the left, there is an informal parking area with several other vehicles. The sky is clear and blue, and the sun is visible in the upper left corner.	Informal parking area, stormwater trench, road and part of the existing chiller seen from the outside.
Southeast	 A close-up photograph of a brick wall. The bricks are dark brown and arranged in a standard pattern. The wall is part of a larger structure, and a white vehicle is visible in the bottom left corner.	Photograph taken towards existing chiller. This wall will be extended for the expansion.

Direction that photograph was taken to	Photo	Description
South		<p>Informal parking area, stormwater trench, road and part of the existing chiller seen from the outside (to the left).</p>
Southwest		<p>Informal parking area, stormwater trench, road and part of the existing chiller seen from the outside.</p>

Direction that photograph was taken to	Photo	Description
West		Informal parking area and fence of abattoir property.
Northwest		Informal parking area and fence of abattoir property.


Photographs taken from the center of the proposed expansion area on site (area 2):




Direction that photograph was taken to	Photo	Description
North		Stormwater trench and road with existing abattoir building shown to the right.
Northeast	Photograph not clear.	

Direction that photograph was taken to	Photo	Description
East		Stormwater trench and road with Offal Processing Plant seen to the right.
Southeast		Road with change rooms (ablution facilities) seen to the right.

Direction that photograph was taken to	Photo	Description
South		Stormwater trench and road with change rooms (ablution facilities) shown.
Southwest		Road with change rooms (ablution facilities) shown.

Direction that photograph was taken to	Photo	Description
West	Photograph not clear.	
Northwest	 A photograph showing a yellow front loader parked in an industrial yard. The loader is positioned on a dirt and gravel surface. To the right of the loader is a long, single-story brick building with a white door. A person in a blue jacket is partially visible on the left side of the frame. The sky is clear and blue.	Stormwater trench and road with existing abattoir building shown to the right.

Photographs of other relevant areas on site:

Photo	Description
 A photograph showing two white, heavy-duty entrance doors in an industrial or utility room. The doors are set in a metal frame. To the right of the doors, there is a complex arrangement of pipes, conduits, and electrical equipment. The floor is dark and appears to be concrete or a similar industrial material. The lighting is somewhat dim, typical of an indoor industrial space.	<p>Two existing chillers on site (entrance doors shown).</p>

Photo



Description

Water storage on site (3 x 30 000 litre tanks).



Cattle offloading area.


Photo	Description
	<p>Cattle "kraal" (pen) for holding of cattle before slaughter.</p>
	<p>Cattle being taken into the abattoir.</p>

Photo	Description
 The image contains two photographs. The top photograph shows a wide, shallow concrete channel cut into a dirt field under a clear blue sky. The bottom photograph shows a similar concrete channel, but with a brick wall and a metal fence in the background, and a pile of dirt nearby.	<p data-bbox="1131 231 1489 263">Stormwater infrastructure on site.</p>

Photo



Description

Stormwater infrastructure on site.

Photo	Description
 A photograph showing a structure constructed from shipping containers. The structure has two large white doors that are open, revealing a dark interior. The exterior of the containers is white and blue. The ground in front is dirt. There are some black plastic bags and other items scattered around the base of the structure.	<p>Hide salting and temporary storage area.</p>
 A photograph of a large, silver, cylindrical diesel tank. The tank is mounted on a metal stand. It has a green logo on the front with a leaf and the text 'AGRI-QUALITY' and '2000 Litres'. The tank is situated outdoors next to a building with a brick wall and a white container.	<p>Diesel tank (2 000 litre).</p>




Photo	Description
	Water storage reservoir (400m ³).
	Offices.

Photo	Description
	Offices.