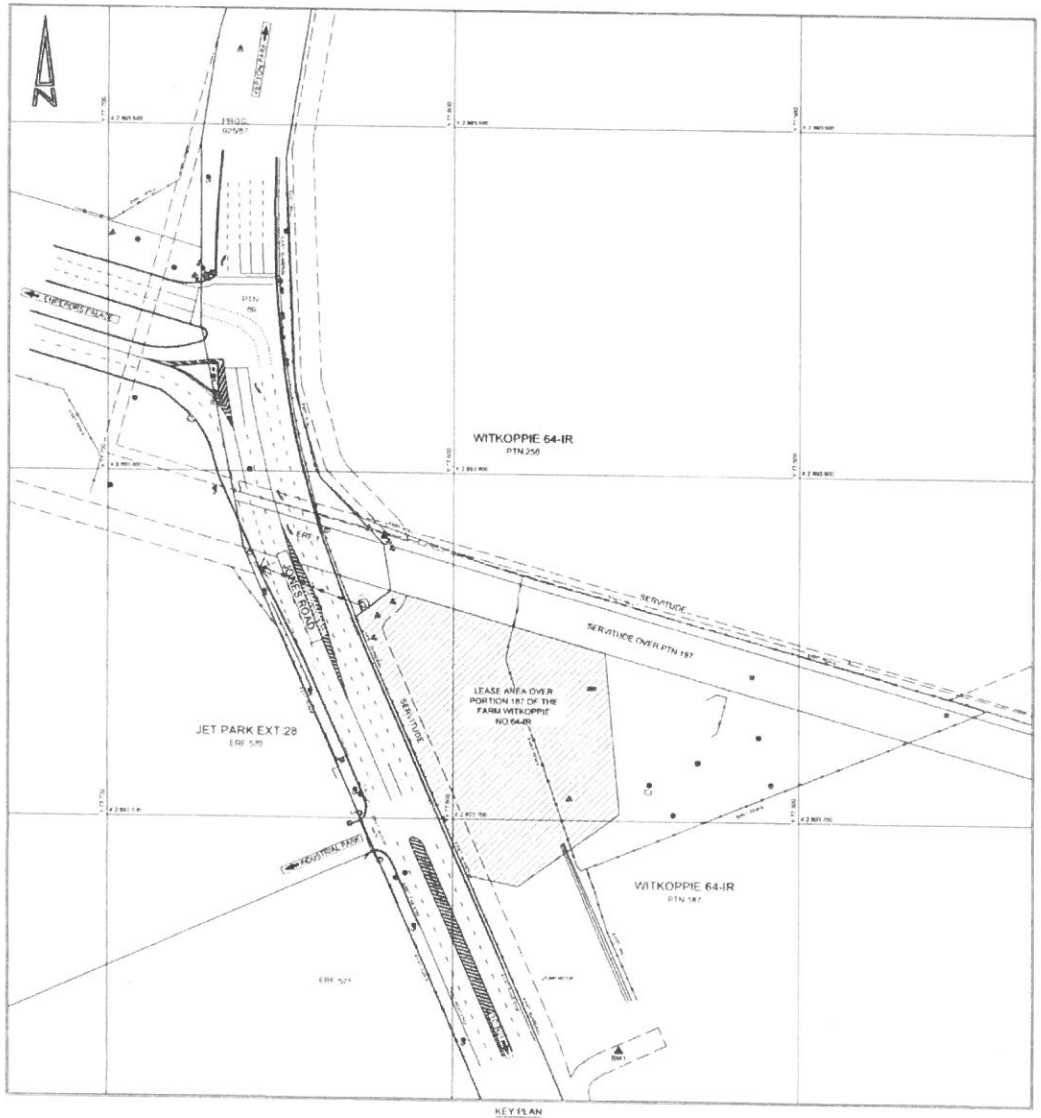

KEY PLAN

LOCALITY PLAN

LEGEND
[illegible]

BENCHMARK DATA (WGS84)			
DESC	Y COORD	X COORD	ELEVATION
[illegible]	[illegible]	[illegible]	[illegible]
[illegible]	[illegible]	[illegible]	[illegible]
[illegible]	[illegible]	[illegible]	[illegible]

LIST OF DRAWINGS ROADS AND STORMWATER	
DESCRIPTION	DRW NR
[illegible]	[illegible]

LIST OF DRAWINGS WATER AND SEWER	
DESCRIPTION	DRW NR
[illegible]	[illegible]

APPROVAL

WSP

WSP Group Africa (Pty) Ltd
Civil and Coastal Division

AIRPORTS COMPANY SOUTH AFRICA

HOWARD ROBINSON ARCHITECT

JONES ROAD FILLING STATION

KEY PLAN AND LIST OF DRAWINGS

AS SHOWN	K KRAUSE	K KRAUSE
A BOTHA	A BOTHA	2019/11/24
15716	C0001	A

COPYRIGHT RESERVED

CESA

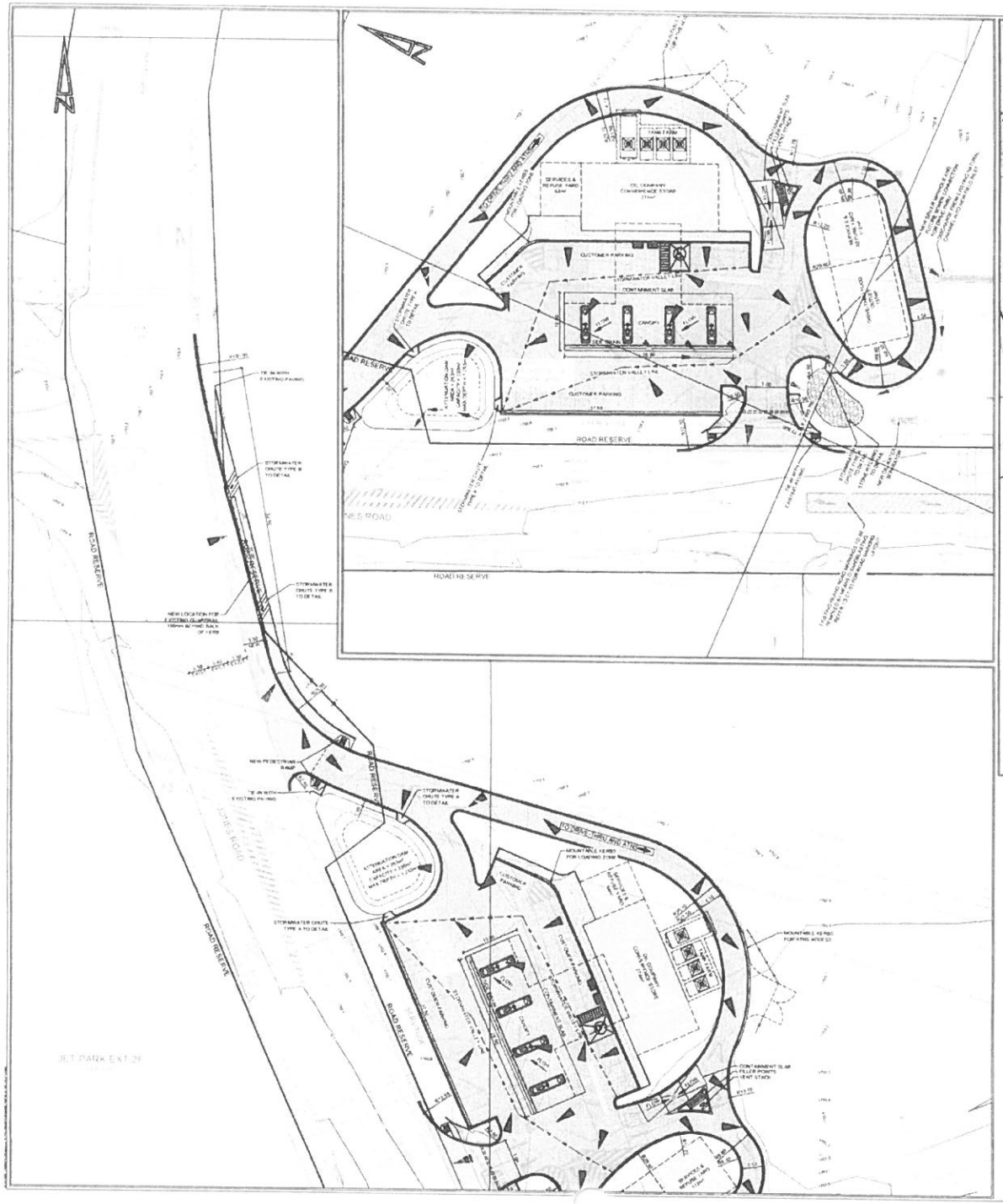

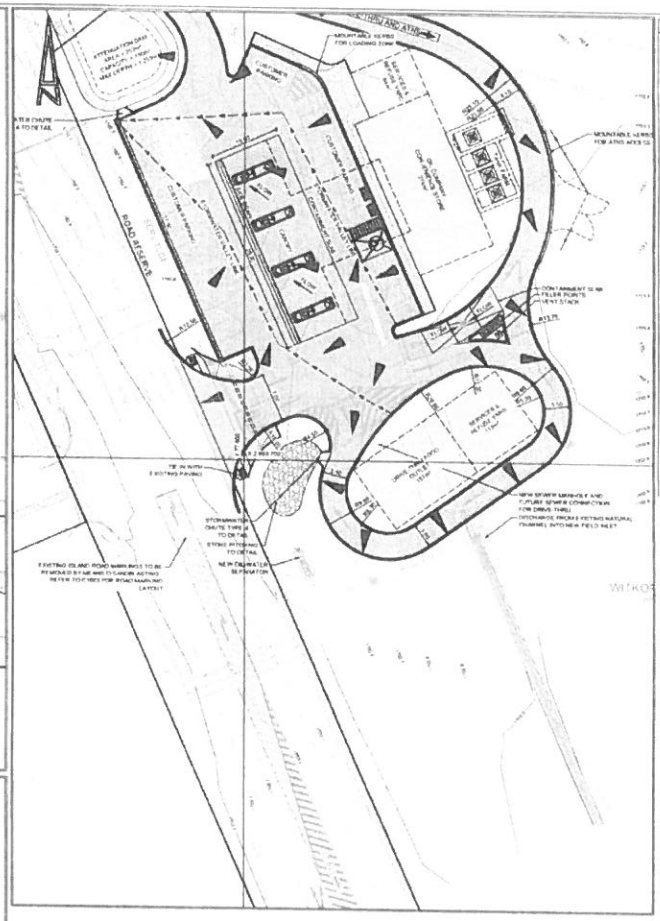

LEGEND

ROADS AND PARKING NOTES:

LOCALITY PLAN
SCALE N.T.S.

NOTES

- FOR STORMWATER REFER TO DRW D4000 AND D4001
- FOR SEWER REFER TO DRW D6000 AND D6001
- FOR PAVEMENT DESIGN DETAILS REFER TO DRW C1004
- FOR SEWER AND STORMWATER TYPICAL DETAILS REFER TO DRW D6002

BENCHMARK DATA (WGS84)

DESC	Y COORD	X COORD	ELEVATION
[illegible]	[illegible]	[illegible]	[illegible]
[illegible]	[illegible]	[illegible]	[illegible]
[illegible]	[illegible]	[illegible]	[illegible]

APPROVAL

WSP

WSP Group Africa (Pty) Ltd
Civil and Coastal Division

AIRPORTS COMPANY SOUTH AFRICA

HOWARD ROBINSON ARCHITECT

JONES ROAD FILLING STATION

SITE LAYOUT PLAN

1:250	E KRAUSE	E KRAUSE
A BOTHA	A BOTHA	7615/5360
15716	C1001	R

© COPYRIGHT RESERVED

CESA