

VOGELVALLEI 355 - IS

PORTION 1

PORTION 12

Note: RED PEGS on site indicate structure position.

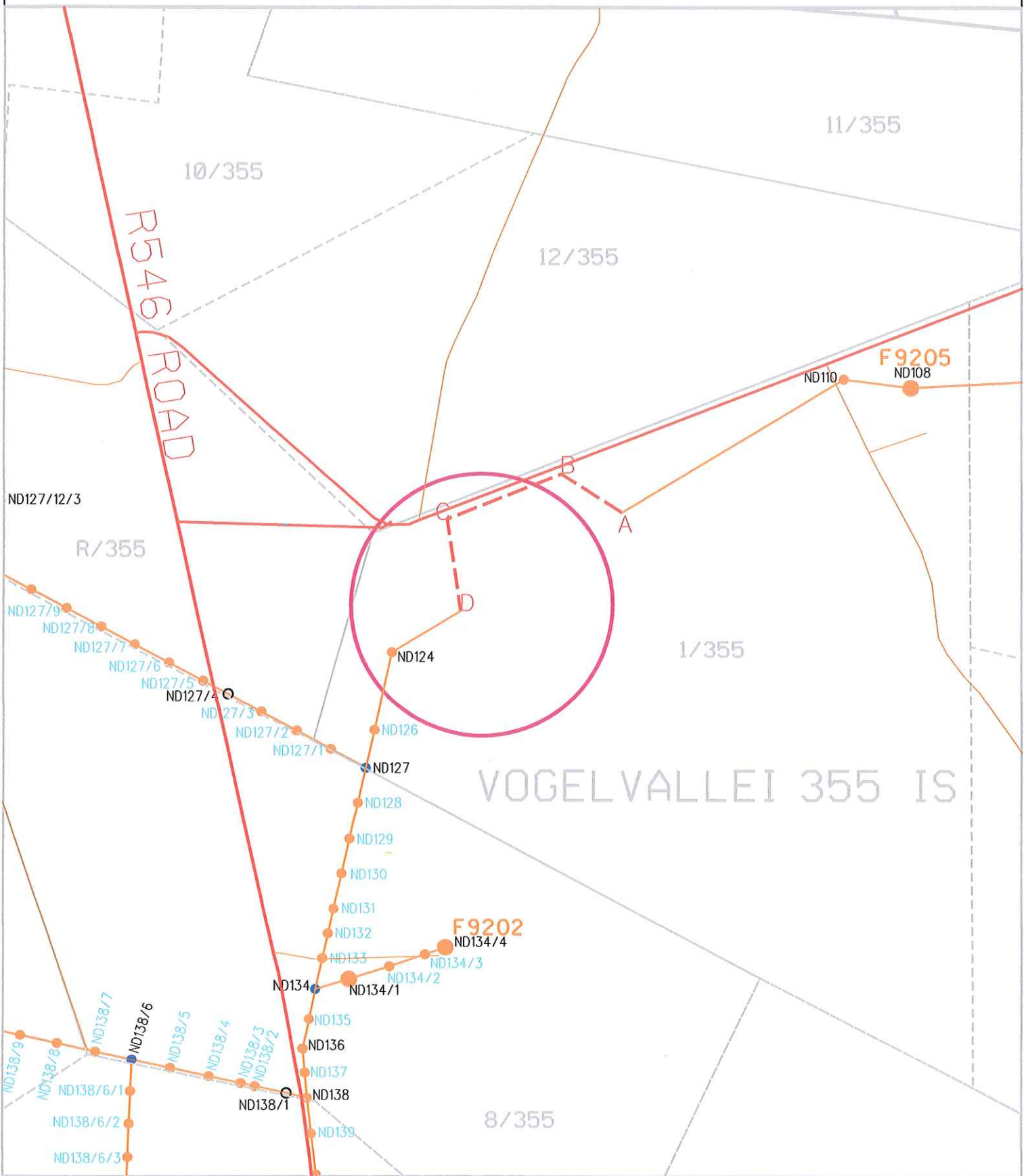
PLEASE NOTE:

No protected trees/plants may be cut/trimmed/removed unless the applicable tree permit is issued and handed to the construction contractor.

LINE DEVIATION.  
 Project no: NEW DENMARK ND118-ND120  
 ESKOM  
 Drawn by: THULI THEBE  
 Date: 06/05/2015  
 Surveyed by: HERRY LUDERE 0724898866

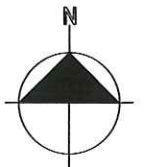
22kV Line  
 886.90m Length of Line

DASHED RED LINE INDICATES POWERLINE ROUTE



Route plan  
Mpumalanga Operating Unit

**Disclaimer**  
Geographic Mapping solutions are not responsible for any errors in external datasets displayed on this map. The following external datasets were used:  
Cadastral and Topographical



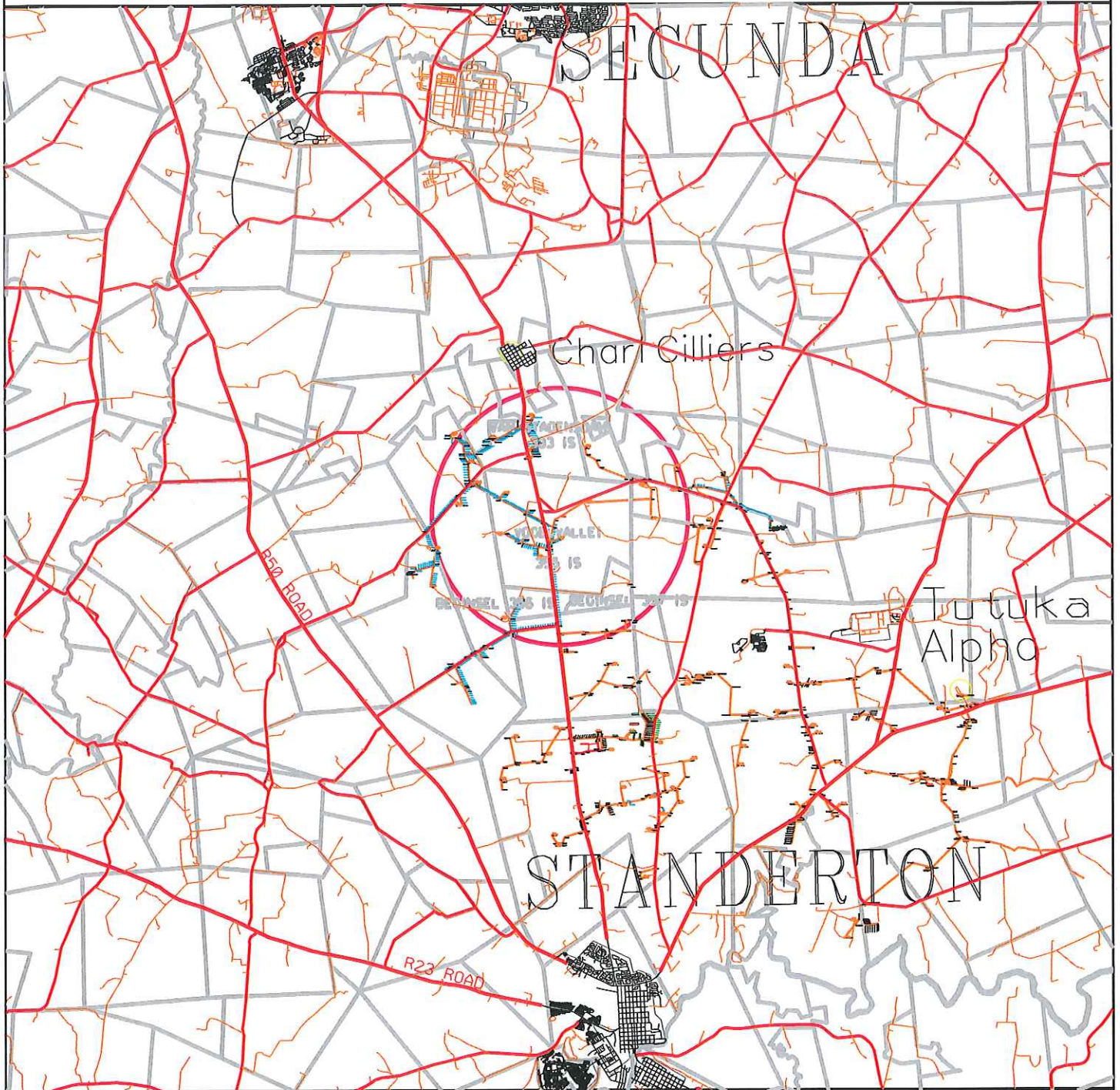
WGS84

Feeder:	NEW DENMARK/NEW DENMARK 22kV
Customer:	ESKOM
Project No:	NEW DENMARK LINE DEVIATION ND118-ND120
FSA / TSA Area:	ERMELO FSA / STANDERTON TSA
Information from official maps reproduced under Government printers copyright authority No. 4138 of 28/03/1989	

Portion of map no: 2629 CA S

Scale: 1:15 000

LOCALITY PLAN



Disclaimer:  
Geographic Mapping eMapland  
are not responsible for any errors  
in external datasets displayed on this map.



COORDINATE SYSTEM: LO84/29

SCALE 1:250 000

Information from official maps reproduced under Government printers copyright authority No. 4138 of 28/03/1989



Mpumalanga Operating Unit  
Land Development

P.O.Box 223  
eMalaheni 1035  
Tel 013 - 693 3121  
Fax 013 - 693 3261

Feeder:	NEW DENMARK/NEW DENMARK 22kV	Surveyor:	
Customer:	ESKOM	Geographic mapping:	A MABESELE
Project No:	LINE DEVIATION ND118-ND120	Date compiled:	19/03/2015
Portion of map no:	2629 CA S	T-OFF POLE COORD:	Y=-20681.9114    29° 12' 28.3" E X=2957868.0859    28° 43' 52.5" S
Page:	1 of 3	Revised by:	
		Revision date:	