















TOPOGRAPHICAL SURVEY OVER TARS VALLEY CREIGHTON

SITUATE IN THE DR. NKOSAZANA ZUMA MUNICIPALITY
KWAZULU NATAL PROVINCE
PAPER SIZE : A0
SCALE 1 : 1000

LEGEND

-  VALVE
-  TELKOM POST
-  BUILDING
-  DRIVEWAY
-  EDGE OF ROAD
-  LIGHT POLE
-  GRAVE
-  RDP BUILDING
-  BUILDING
-  TOILET
-  POWERLINE
-  PINE TREE
-  FLOWER
-  WATER METER



SURVEYED BY : MFUNDO NDLOVU
REGISTRATION NUMBER : PLS 1323

