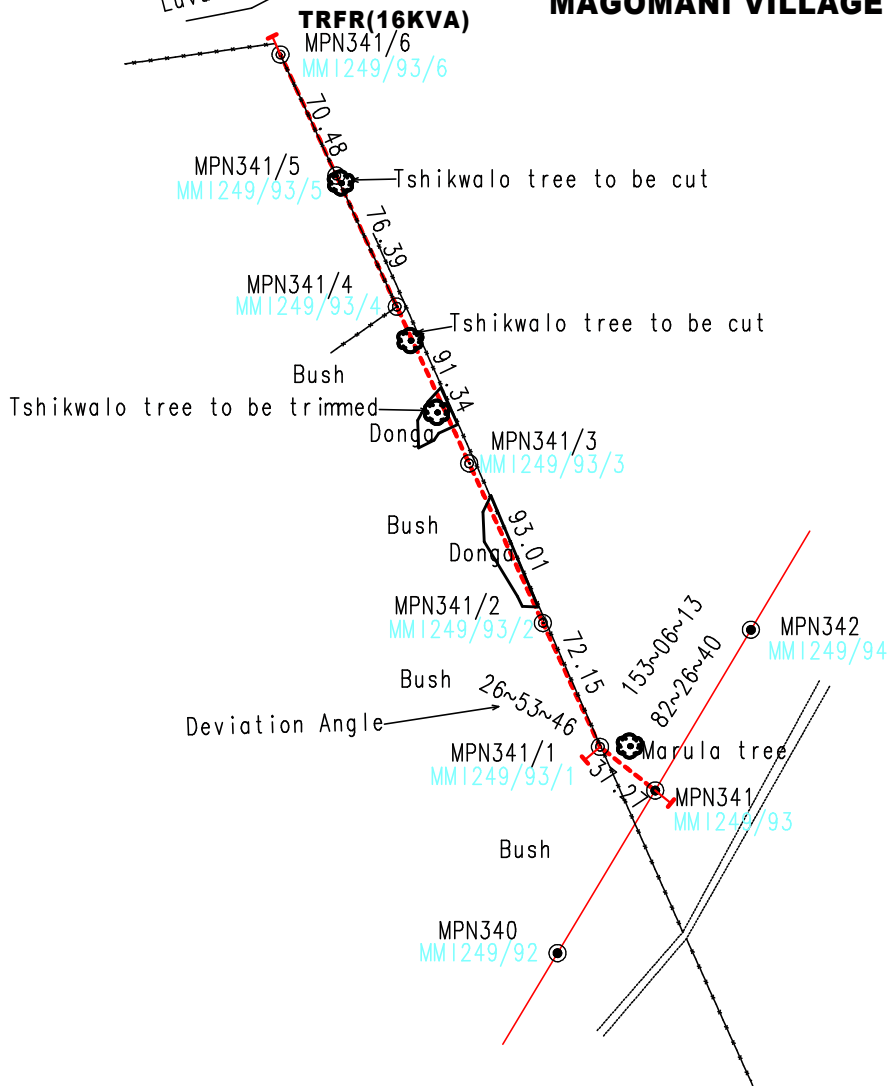
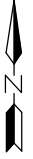


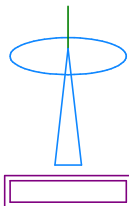
Luvuvhu River

TSHIKUNDU 262 MT MAGOMANI VILLAGE



NB: Bush clearing for about 70% from MPN341(MM1249/93) to MPN341/4(MM1249/93/4).

Surveyed and drawn by
MATIBE AND ASSOCIATES
 PROFESSIONAL LAND SURVEYORS
 CADASTRAL, TOPOGRAPHICAL, ENGINEERING & SECTIONAL TITLE SURVEYS



2010 CENTRE PREMISES
 BOX 254, THOHYANDOU, 0950
 TEL (015) 962 4697, FAX (015) 962 4698
 CELL 082 925 9738 E-MAIL mmatibe@web.co.za

FEEDER: PHAWENI 22kV	CUSTOMER: MR SOLOMOMN MKHACANI MASHAMBA
PROJECT No.: TH154844391	PROPERTY: TSHIKUNDU 262 MT
CONDUCTOR: FOX	DATE: OCTOBER 2015
LENGTH OF LINE: 0.44064 Km	COMPILATION: 2230 DD
SURVEYOR: N P MATIBE	SCALE: 1: 4 000
DRAUGHTSPERSON: R NEVHUTANDA	PAGE: 1 OF 1