

PROCEDURE FOR THE ENVIRONMENTAL ASSESSMENT OF  
RETICULATION AND SUB-TRANSMISSION PROJECTS: ANNEX Q OF THE  
CAPITAL INVESTMENT PROCEDURE DPC 34-926 Page 1 of 10

Annex B

Distribution Environmental Screening Document (DESD)  
Reticulation Powerlines and Ancillary Services

Ratified and accepted by  
Environmental Practitioner  
Environmental Specialist  
Head of Engineering Survey  
(one signature please)

Accepted by Land Owner/s/Users

T.C. MANENZHE

I have seen the completed document and accept the  
recommendations made

Assessor/s

Form completed by

E. STEENKAMP

Signature:

in consultation with:

T. E. Konefa

Signature:

CAPACITY (e.g. land owner, specialist):

MANENZHE TRADITIONAL COUNCIL

Date: 12.11.2012

Instructions

1. Fill the report in as neatly and completely as possible.
2. Where the question / statement is not applicable mark N/A.
3. The form must be completed in consultation with someone who knows the area well and who can also predict if any future development is envisaged (e.g. a landowner, land user, specialist, etc.).
4. Indicate sensitive areas on a map and/or spanning plans.
5. When in doubt, consult the Environmental Practitioner in your region.


The purpose of this DESD is to:

1. Determine whether or not the project should be subject to Regulation 543, published in terms of the National Environmental Management Act No. 107 of 1998.
2. Identify and mitigate the negative impact of Eskom's activities to a minimum in line with both Legislation and Eskom's Environmental Policies.
3. This report is a guide to Route Selection, Construction and Field Services.

NOTE Complete the report before the survey!!!

This is not an office exercise.

Extra sheets of paper may be added and referenced if insufficient space has been provided.



**PROCEDURE FOR THE ENVIRONMENTAL ASSESSMENT OF RETICULATION AND SUB-TRANSMISSION PROJECTS: ANNEX Q OF THE CAPITAL INVESTMENT PROCEDURE DPC 34-926 Page 2 of 10**

**Annex B**

**1 Project description**

Project name/Survey

Request VODACOM Area MUTALE / THOHOTANZOU

Project number HA MANENZHE BS 33390 File number .....

Rural scheme/

Feeder MASISI Voltage 22KV

Supply from SMI 32A / 337 / 8 / 5  
(scheme name, pole numbers for tee-off)

Supply to VODACOM MANENZHE SITE  
(Farm name, etc.)

**2 Properties traversed**

Farm name UNSURVEYED STATE LAND

Registration number and Division N.A Sub-division N.A

Compilation number 2230 Line length/Site area (m<sup>2</sup>) 610.9m

Farm name .....

Registration number and Division / Sub-division .....

Compilation number .....

**3 Brief description of the surrounding area**

THE AREA IS SLIGHTLY SLOPED WITH SANDY SOIL IN THE VILLAGE. SOLID ROCK ON TOP OF THE HILL

LOTS OF PROTECTED TREES IN THE AREA ONLY ONE MARULA TO BE TRIMMED

AREA PART OF MALONGA FLATS

Could the proposed project have an impact on or be constrained by any of the following environmental aspects?

Encircle the appropriate aspect, giving a description of the present state as well as an indication of the possible negative impact. Note that mitigating measures for these impacts are to be included in the Environmental Management Programme.

PROCEDURE FOR THE ENVIRONMENTAL ASSESSMENT OF RETICULATION AND SUB-TRANSMISSION PROJECTS: ANNEX Q OF THE CAPITAL INVESTMENT PROCEDURE DPC 34-926 Page 3 of 10

Annex B

4 Physical environment

4.1 Water: streams rivers dams wetlands springs floodplains OTHER .....

Present condition: NONE

Potential impact (e.g. threat of pollution):

NO IMPACT

4.2 Soil: sandy rocky clayey OTHER .....

Present condition: SANDY TO SOLID ROCKY SOIL ON HILL

Potential impact (e.g. of erosion) NO EROSION (NONE FORESEEN)

4.3 Topography mountains ridges hills valleys ravines dongas OTHER .....

Present condition: SLIGHTLY SLOPED AREA ON EDGE OF HILL

Potential impact (e.g. of erosion) NO EROSION

Comments/mitigating measures:

NONE

PROCEDURE FOR THE ENVIRONMENTAL ASSESSMENT OF RETICULATION AND SUB-TRANSMISSION PROJECTS: ANNEX Q OF THE CAPITAL INVESTMENT PROCEDURE DPC 34-926 Page 4 of 10

Annex B

5 Natural environment

5.1 Flora: indigenous Protected exotic OTHER .....

Brief description and conservation status (e.g. rare, etc., mention trees/bush/grass) .....  
..... LOTS OF PROTECTED TREES LIKE BAOBAB AND  
..... MARULA PLUS LEADWOOD IN AREA  
..... ONLY ONE MARULA TO BE TRIMMED

Potential impact (e.g. permit applications) TREE PERMIT REQUIRED  
..... TO TRIM MARULA

5.2 Fauna: mammals birds OTHER .....

Brief description and conservation status:  
(e.g. rare, protected, etc., mention giraffe, elephants, eagles, vultures, etc., mention migratory paths)  
..... DOMESTIC ANIMALS ONLY

Potential impact (e.g. threat of electrocution, collision, etc).....  
..... MINIMAL

Comments/mitigating measures:

..... THE LINE WAS DEVIATED AS FAR AS POSSIBLE TO  
..... AVOID ANY PROTECTED TREES BUT DUE TO THE LARGE  
..... NUMBER OF TREES IN THE AREA IT IS IMPOSSIBLE TO  
..... AVOID THEM ALL

**PROCEDURE FOR THE ENVIRONMENTAL ASSESSMENT OF RETICULATION AND SUB-TRANSMISSION PROJECTS: ANNEX Q OF THE CAPITAL INVESTMENT PROCEDURE DPC 34-926 Page 5 of 10**

**Annex B**

**6 Social environment**

**6.1 Restricted areas:** nature/game reserves    hiking trails    tourism routes    parks    recreational areas  
 residential-areas    green belts    sacred/holy grounds    OTHER .....

Brief description THE LINE WILL BE BUILT WITHIN A RESIDENTIAL AREA

Potential impact e.g. threat of encroachment, etc. N.A

**6.2 Visual aesthetics:** easily seen    hidden    partially

Brief description DUE TO THE LARGE TREES IN THE AREA THE LINE WILL BE PARTIALLY HIDDEN

Potential impact NONE

**6.3 Natural heritage:** cultural significance    archaeological objects    monuments    palaeontological objects  
 graves    meteorites    ruins    OTHER.....

**Note:** Should any natural heritage resource as listed above, or as defined in the National Heritage Resource Act, No 25 of 1999 be identified, the requirements of Act 25 of 1999 shall be followed by notifying the SAHRA.

Potential impact N.A

Comments/mitigating measures SHOULD ANY OF THE ABOVE BE IDENTIFIED DURING CONSTRUCTION, THE PROJECT MUST STOP AND THE ENVIRONMENTAL OFFICE MUST BE NOTIFIED IMMEDIATELY

PROCEDURE FOR THE ENVIRONMENTAL ASSESSMENT OF RETICULATION AND SUB-TRANSMISSION PROJECTS: ANNEX Q OF THE CAPITAL INVESTMENT PROCEDURE DPC 34-926 Page 6 of 10

Annex B

7 Economic environment

7.1 Land use: crops orchards grazing crop spraying  
game farming forestry areas mining OTHER .....

Brief description RESIDENTIAL  
SMALL SCALE GRAZING

Potential impact NO IMPACT

7.1.1 Commercial: factories shops OTHER .....

Brief description N.A

Potential impact N.A

7.1.2 Infrastructure: roads railways communications power lines air fields  
pipelines sewage OTHER .....

Brief description: EXISTING POWER LINES IN AREA  
WATER PIPE FROM THE RESERVOIRS

Potential impact WATCH OUT FOR THE WATER PIPE  
WHEN CONSTRUCTING THE LINE CLOSE TO  
THE RESERVOIRS

**PROCEDURE FOR THE ENVIRONMENTAL ASSESSMENT OF RETICULATION AND SUB-TRANSMISSION PROJECTS: ANNEX Q OF THE CAPITAL INVESTMENT PROCEDURE DPC 34-926 Page 7 of 10**

**Annex B**

Comments/mitigating measures:

PIPE CAN BE DAMAGED . WATCH OUT FOR THE PIPE DURING CONSTRUCTION

**7.1.3 Impact**

What impact will this project have on elements 4 to 7?

1. Physical

No impact (0)      Medium impact (2)      High impact (4)

2. Natural

No impact (0)      Medium impact (2)      High impact (4)

3. Social

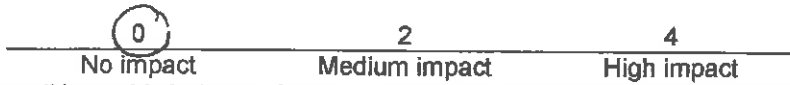
No impact (0)      Medium impact (2)      High impact (4)

4. Economical

No impact (0)      Medium impact (2)      High impact (4)

Overall impact:

This section addresses the overall environmental impact of the project. The impacts as assessed in the above three spheres (physical, natural and social) need to be considered to determine the overall impact



If the overall impact is between 2 and 4, contact the Environmental Practitioner or specialist.

**Alternatives**

Have alternative routes been discussed with the relevant land owner/s or users?

Yes   ✓    
 No \_\_\_\_\_

**Detailed study**

Is an *environmental scoping* required in terms of Regulation 1183?

Yes   ✓    
 No \_\_\_\_\_

Should the SAHRA be notified?

Yes   ✓    
 No \_\_\_\_\_

## **Annex B**

### **Environmental Management Plan**

#### **1 General conditions**

- 1.1** The Eskom project manager or co-ordinator shall be responsible for ensuring that the land owners have been informed before any work is carried out on site. Contractors shall find out if the landowners have been informed before moving onto site.
- 1.2** No fences, gates or locks shall be damaged to obtain access onto a line route. Arrangements shall be made in advance to obtain permission for access.
- 1.3** Use of private roads shall be arranged in advance. Any damage to private roads shall be repaired at the contractor's expense and to the satisfaction of the landowner. This shall be the responsibility of the project manager or co-ordinator.
- 1.4** Gates shall be left as they are found, i.e. closed gates shall be kept closed and open gates shall be left open. Gates to adjacent properties or onto public roads shall be closed at all times. Any Eskom gates installed on the line route shall be kept closed and locked except while stringing is taking place. Open gates shall be guarded to prevent animals straying and unauthorised persons and vehicles entering into adjacent camps or properties.
- 1.5** Permission shall be obtained from landowners before any water is used.
- 1.6** No fires shall be lit on private property. If fires are lit on Eskom's property or in the construction camp, provision shall be made that no accidental fires are started. No firewood shall be collected in the veld.
- 1.7** If activities that can cause a fire are carried out, fire extinguishers shall be available on site and in the construction camp.
- 1.8** No property may be accessed after normal working hours except with the permission of the landowner. Privacy shall be respected at all times.
- 1.9** Eskom, Eskom's contractors and their employees shall at all times be courteous towards landowners, tenants and the local community.
- 1.10** Eskom, Eskom's contractors and their employees shall not cause damage to property, crops or animals. Activities that may cause conflict with landowners, tenants, the local work force or the local community shall be avoided. Should conflict arise it shall be immediately reported to the Eskom project manager or co-ordinator.
- 1.11** Vehicles shall be driven at a moderate speed on private roads and stay within the statutory speed limit on public roads.
- 1.12** All movement of vehicles shall take place on the established Eskom servitude road or on private roads as agreed in advance. Keep to existing tracks. No movement shall take place through the veld. Special care shall be taken to prevent excess damage during wet weather.



**PROCEDURE FOR THE ENVIRONMENTAL ASSESSMENT OF RETICULATION AND SUB-TRANSMISSION PROJECTS: ANNEX Q OF THE CAPITAL INVESTMENT PROCEDURE DPC 34-926 Page 9 of 10**

**Annex B**

- 1.13 If any vehicle should get stuck, the damage shall be repaired immediately so that no deep ruts remain.
- 1.14 Any damage to private property shall immediately be reported to Eskom and the owner. The damage shall be rectified immediately if possible and/or appropriate compensation shall be paid to the owner at the discretion of the project manager/co-ordinator in consultation with the property owner. A record of damages and rectifying action shall be kept. The landowner's satisfaction with the outcome of rectifying action shall be obtained in writing.
- 1.15 A proper system of waste management shall be instituted in the construction camp. This entails that sufficient waste bins are available on site and in the construction camp. The waste shall be dumped at an approved waste disposal site. No containers, scrap metal, conductor etc. shall be left on site.
- All scrap shall be removed and taken to an appropriate disposal site. No oil, diesel or other chemicals shall be spilled or discarded anywhere. If an accidental spill occurs, it shall be reported immediately and cleaned to the satisfaction of Eskom and the landowner. No waste shall be left in the veld or on the line route.
- 1.16 Washing and toilet facilities shall be provided on site and in the construction camp. The facilities shall comply with Eskom standards and shall have the approval of the landowner.
- 1.17 No human excrement shall be left in the veld. If no toilet facilities are available such waste shall be buried *immediately*.
- 1.18 Herbicides shall only be applied with Eskom's permission and in accordance with the Eskom Policy on Herbicides ESKPBAAD4.
- 1.19 Camp and office sites shall be dismantled and removed after completion of the construction phase of the project. The site shall be rehabilitated to as close as possible to its original condition to the satisfaction of the landowner, which shall be in writing.
- 1.20 All excavations shall be enclosed to prevent animals or people from accidentally falling into excavations.
- 1.21 No trees shall be cut or removed without prior permission from the landowner. Permits shall be obtained for the cutting and removal protected trees (protected trees shall be dealt with in 2, **Special conditions**).
- 1.22 Should any natural heritage object be found, or exposed during excavations, all work shall be terminated immediately and the finding reported to the Project Manager who shall inform the Eskom Environmental Practitioner and the SAHRA.

**2 Special conditions**

(Specific issues identified during the scoping as needing attention i.e. erosion berms, bird flappers, protected trees. etc.).

A LICENSE TO TRIM THE MARULA TO BE  
OBTAINED FROM DEPARTMENT OF FORESTRY

PROTECTED TREES MAY NOT BE DAMAGED  
WITHOUT THIS LICENSE

**PROCEDURE FOR THE ENVIRONMENTAL ASSESSMENT OF RETICULATION AND SUB-TRANSMISSION PROJECTS: ANNEX Q OF THE CAPITAL INVESTMENT PROCEDURE DPC 34-926 Page 10 of 10**

**LAND OWNERS COMMENTS**


Farm Name : UNSURVEYED STATE LAND

Owner: MANGUZE T. A

I have seen and accept the contents of this document

Comments

NONE



SIGNATURE

Farm Name : .....

Owner: .....

I have seen and accept the contents of this document

Comments

.....  
.....  
.....

SIGNATURE

Farm Name : .....

Owner: .....

I have seen and accept the contents of this document

Comments

.....  
.....  
.....

SIGNATURE