












Reference	CAD-Line Survey-LOU
Effective Date	15/10/2015
Revision	01

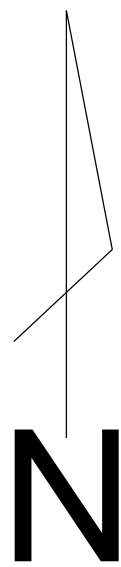
Description	Quantity
<i>Shrubs > 40 cm</i>	
<i>Trees</i>	6
<i>Trees to Trim</i>	8
<i>Bushclearing required (m)</i>	410m



LEGEND	
	Edge tar
	Exst. Line
	New Line
	Edge gravel road
	Exst. equipment
	Exst. pole
	New Equipment
	New pole

	3	
	2	
	1	
Moses	0	09/05/2023
<i>SURVEYOR</i>	<i>REV</i>	<i>SURVEY DATE</i>

<i>FEEDER:</i> Penighosta/Green farm 22kv		<i>CUSTOMER:</i> Masana Maswanganyi	
<i>PROJECT NO:</i> THT588350217			
<i>CONDUCTOR:</i> 3 Ph]		<i>PROPERTY:</i> Farm of NTLAVENI 2MU	
<i>LENGTH OF LINE:</i> 589.45m			
<i>SURVEYOR:</i> Moses		<i>CONTACT DETAILS</i>	
<i>DRAUGHTSPERSON:</i> Moses		<i>SCALE:</i> [1:2 500]	<i>PAGE:</i> [1] of [1]



THIS DRAWING IS THE
PROPERTY OF Eskom

Disclaimer: Eskom is not
responsible for any errors
displayed on this drawing