




Legend

-  Test Pits
-  PROPERTY BOUNDARIES
-  Raw Water Pipeline

Knight Piésold CONSULTING

COPYRIGHT: THIS DRAWING AND ALL THE INFORMATION THEREON IS THE PROPERTY OF KNIGHT PIÉSOLD AND MAY NOT BE COPIED, REPRODUCED OR TRANSMITTED IN PART OR IN FULL WITHOUT THE FIRM'S CONSENT.

PRIMARY DISCIPLINE	NAME
DRAWN	K.G
DRAWING CHECK	P.G
DESIGN	A.D
DESIGN CHECK	A.D
PROJECT ENGINEER	A.D

30300413/G06

REVISION		REV.No.	DATE	DESCRIPTION	DRAWN	CHKD.	APPD.



REFERENCE DRAWINGS		
DRAWING No.	MAKERS No.	TITLE

UMKHOMAZI WATER PROJECT

GEOTECHNICAL TEST PITS

ON 1:50000 TOPOGRAPHICAL MAP

SHEET OF 1

DRG. No. 30300413/G06 REV. 0