





# **PROPOSED ESTABLISHMENT OF A WINDFARM AND PV PLANT** **LOERIESFONTEIN SITE: NORTHERN CAPE PROVINCE** **TOURISM ATTRACTIONS**


## **Legend**

- Main Roads
- Secondary Roads
- Application Site
- Main Towns
- Buffers (10km Intervals)

## **Tourism Attractions**

- Namaqualand Flower Route
-  Accomodation Facility
-  Ecotourism
-  Passing Through
-  Historical / Heritage

SOURCE:  
MAINSTREAM RENEWABLE ENERGY, 2011



N

0 5 10  
Kilometers

**SIVEST**

**ENVIRONMENTAL DIVISION**

51 WESSELS ROAD  
RIVONIA, 2128  
JOHANNESBURG  
SOUTH AFRICA

Phone: +27 11 798 0600  
Fax: +27 11 803 7272  
e-mail: info@sivest.co.za

Project No	Map Ref No	Prepared By	Date
10777	10777A_SC07	AG	15/08/2011

"COPYRIGHT IS VESTED IN SIVEST IN TERMS OF THE COPYRIGHT ACT (ACT 98 OF 1978) AND NO USE OR REPRODUCTION OR DUPLICATION THEREOF MAY OCCUR WITHOUT THE WRITTEN CONSENT OF THE AUTHOR"

THIS MAP HAS BEEN PREPARED UNDER THE CONTROLS ESTABLISHED BY THE SIVEST QUALITY MANAGEMENT SYSTEM AND MEETS THE REQUIREMENTS OF THE SETA QUALITY GRADING SYSTEM THAT IS ISO COMPLIANT

