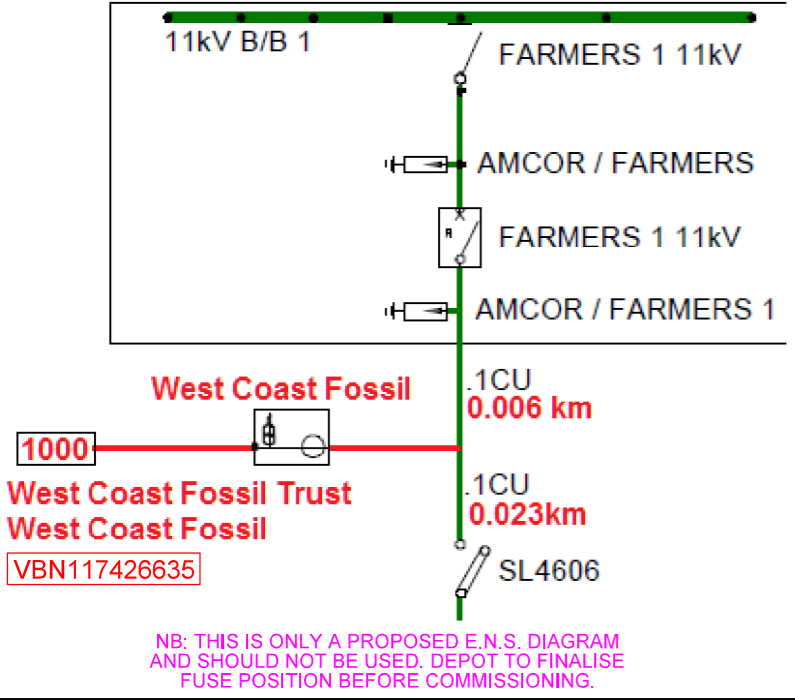


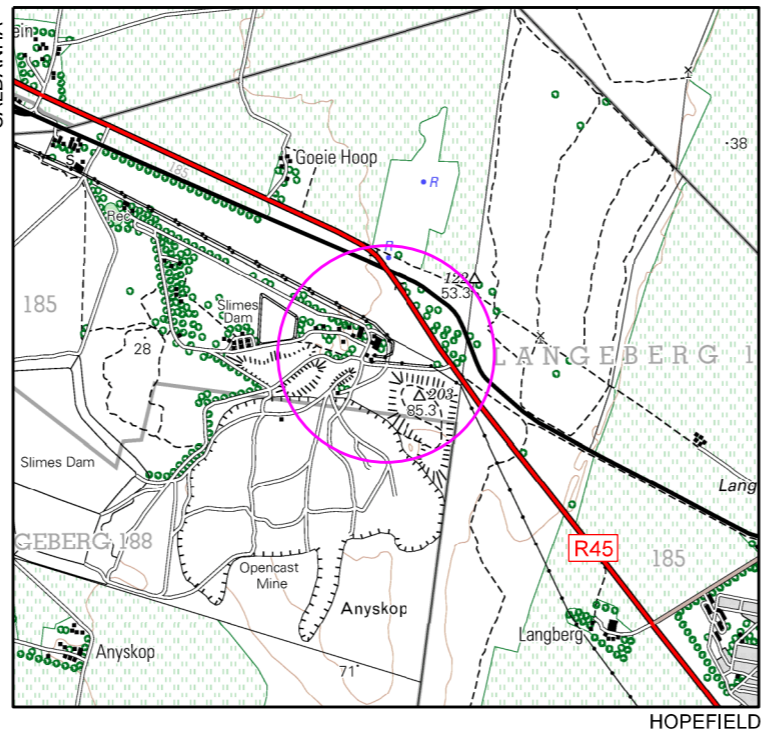
**AMCOR S/S**



NB: THIS IS ONLY A PROPOSED E.N.S. DIAGRAM AND SHOULD NOT BE USED. DEPOT TO FINALISE FUSE POSITION BEFORE COMMISSIONING.

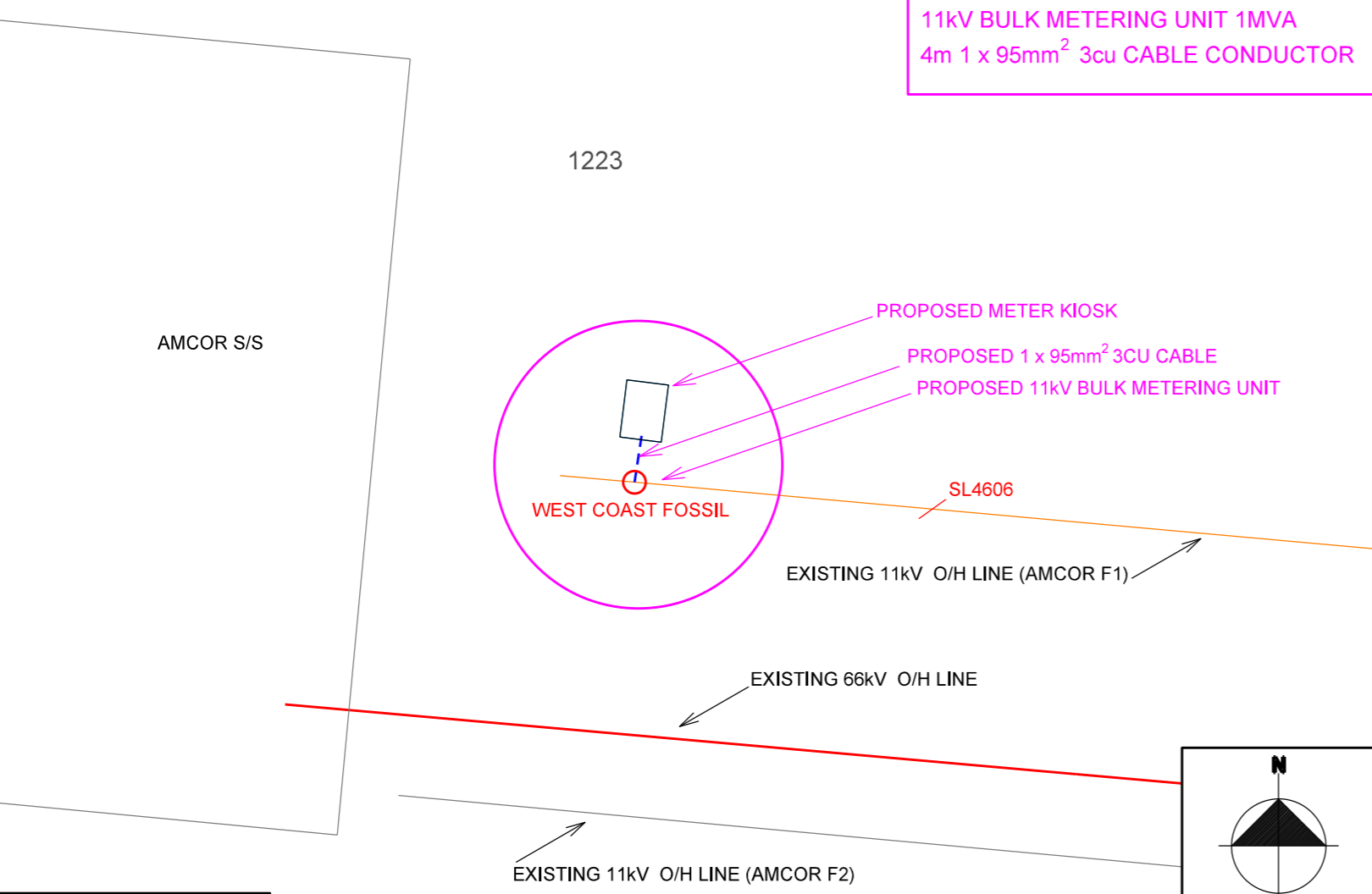
AMCOR F1  
SHEET 1 OF 2

APPROX. POSITION WGS84 LO19: YX = 82468.4081, 3648423.7023



PORTION OF LOCALITY PLAN 3218 CC  
SCALE 1: 50 000

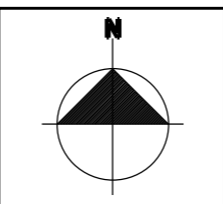
11kV BULK METERING UNIT 1MVA  
4m 1 x 95mm<sup>2</sup> 3cu CABLE CONDUCTOR



**COPY OF APPROVED PLAN**

ALL CABLE POSITIONS ARE APPROXIMATE AND SHOULD BE VERIFIED ON SITE  
LAND DEVELOPMENT SECTION  
TEL 021-980 3129 FAX 021-980 3053

DESIGN APP: K. SKIPPERS  
DATE: / /



SCALE 1:500  
THIS DRAWING IS THE PROPERTY OF ESKOM



PORTION OF 3218 CC S WEST COAST FOSSIL MU  
SCALE 1:10 000

REV	REVISION DESCRIPTION	BY	CHKD	AUTH	DATE	AREA



VREDENBURG CNC  
LANGEBAANWEG - WEST COAST FOSSIL PARK  
WEST COAST FOSSIL PARK TRUST  
NEW 11kV BULK SUPPLY METERING UNIT

AUTH: L. MAART  
DATE: 2014/12/19  
CHKD:  
DATE:  
DRAWN: P. BOTMA  
DATE: 2014/12/18

VBN117426635

S-WC-12961

SET	SHEET	REVISION
02	00	0