









**PROPOSED  
ESTABLISHMENT OF  
A WINDFARM AND  
PV PLANT  
LOERIESFONTEIN SITE:  
NORTHERN CAPE  
PROVINCE  
POTENTIAL VISUAL  
RECEPTORS**

**Legend**

-  Main Roads
-  Rivers
-  Application Site
-  10km Buffer (distant)
-  5km Buffer (medium)
-  2km Buffer (near)
-  Waterbodies

**Potential Visual Receptors**

-  Potential visually exposed residences

SOURCE:  
1:50 000 MAP SHEETS  
NFEPA, 2010  
MAINSTREAM RENEWABLE ENERGY, 2011



**SIVEST**  
ENVIRONMENTAL DIVISION  
51 WESSELS ROAD  
RIVONIA, 2128  
JOHANNESBURG  
SOUTH AFRICA  
Phone: +27 11 798 0600  
Fax: +27 11 803 7272  
e-mail: info@sivest.co.za

Project No	Map Ref No	Prepared By	Date
10777	10777A_SC08	AG	18/08/2011

"COPYRIGHT IS VESTED IN SIVEST IN TERMS OF THE COPYRIGHT ACT (ACT 98 OF 1978) AND NO USE OR REPRODUCTION OR DUPLICATION THEREOF MAY OCCUR WITHOUT THE WRITTEN CONSENT OF THE AUTHOR"

THIS MAP HAS BEEN PREPARED UNDER THE CONTROLS ESTABLISHED BY THE SIVEST QUALITY MANAGEMENT SYSTEM AND MEETS THE REQUIREMENTS OF THE SETA QUALITY GRADING SYSTEM THAT IS ISO COMPLIANT

