
































Description

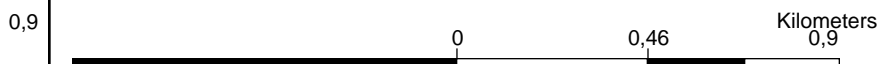
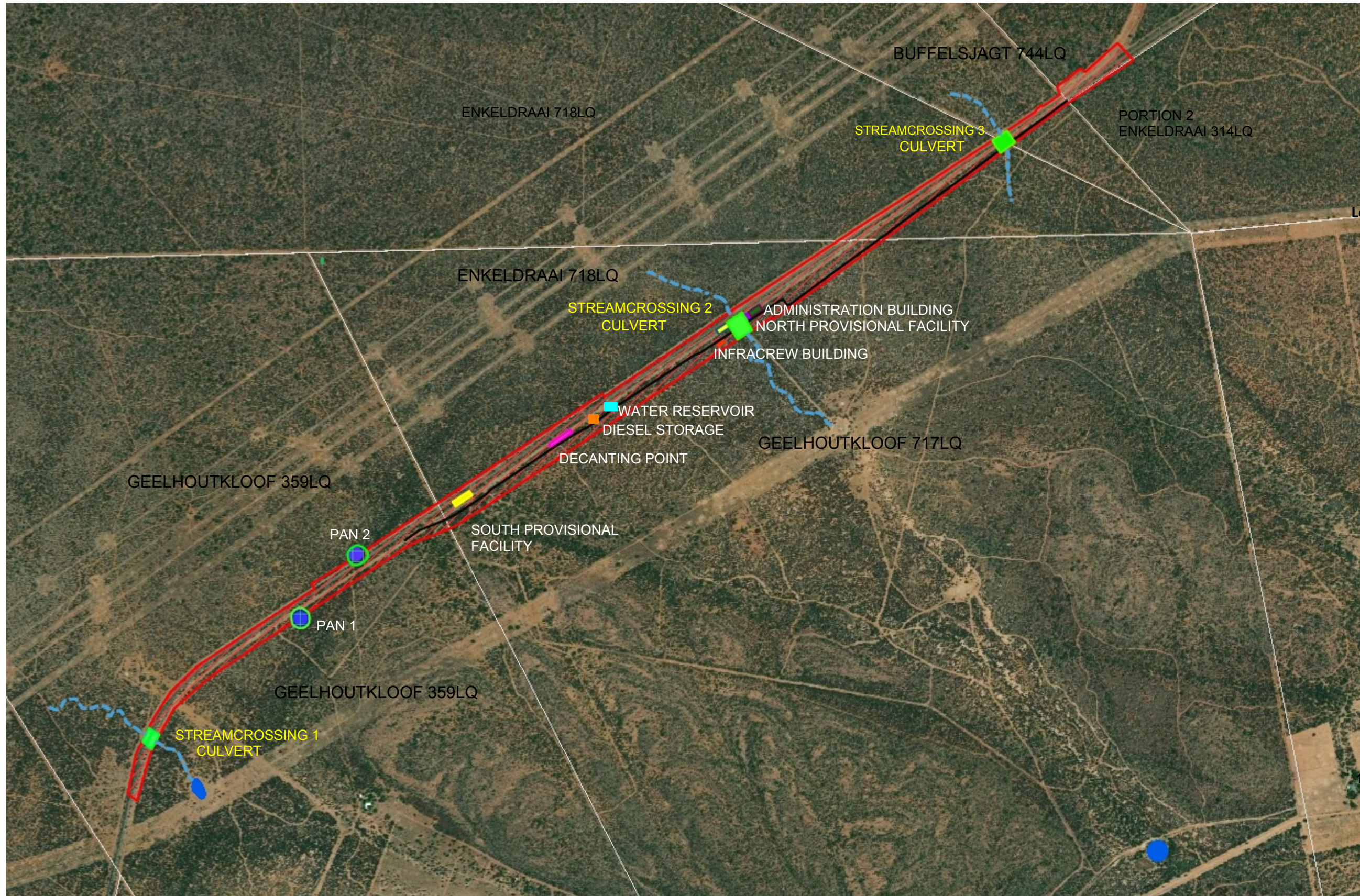
Lephalale Yard Expansion _Application for Environmental Authorisation

-  Lephalale Yard expansion footprint
-  Streamcrossings 32m buffer zones
-  Streamcrossings
-  New tar access road
-  Pans with 32m buferzones

Legend





-  South African parent farm cadaster
-  Wetland clusters (NFEPA)
-  National wetlands map 4 (NFEPA)
-  Formal protected areas (NBA 2011)
-  Informal protected areas (NPAES)
-  Marine Protected Areas MPAs (NBA 2011)
-  Addo Biodiversity Conservation Plan
-  Cape Winelands DMA Biodiversity Assessm
-  Cape Town Biodiversity Network
-  Centrankaroo Biodiversity Assessment
-  Eastern Cape Biodiversity Conservation Plan
-  FSP Bergrivier
-  FSP Breede Valley
-  FSP Cederberg
-  FSP Hessequa
-  FSP Langeberg
-  FSP Matzikama
-  FSP Mossel Bay
-  FSP Saldanha Bay
-  FSP Witzenberg
-  Garden Route Biodiversity Sector Plan
-  Gauteng C Plan
-  KwaZulu-Natal Systematic conservation Plan
-  Little Karoo Biodiversity Assessment
-  Mpumalanga Biodiversity Conservation Plan
-  Municipal Summaries Free State

18 056





























Description

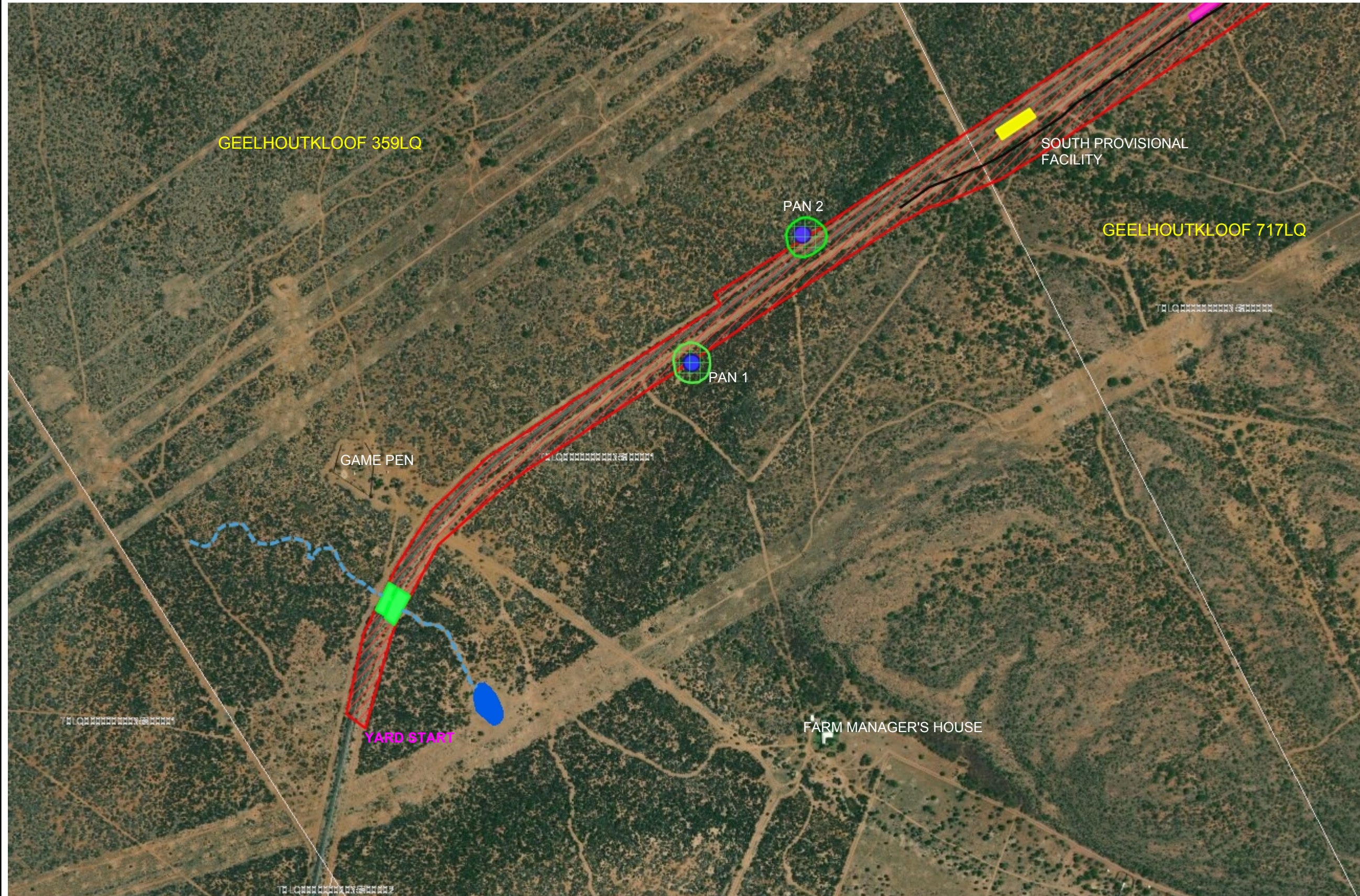
Lephallale Yard Expansion _Application for Environmental Authorisation (Section Geelhoutkloof 359LQ

-  YARD EXPANSION FOOTPRINT
-  NEW TAR ACCESS ROAD
-  STREAM 32M BUFFERZONES
-  PAN 32M BUFFERZONE

Legend





-  South African parent farm cadaster
-  Wetland clusters (NFEPA)
-  National wetlands map 4 (NFEPA)
-  Formal protected areas (NBA 2011)
-  Informal protected areas (NPAES)
-  Marine Protected Areas MPAs (NBA 2011)
-  Addo Biodiversity Conservation Plan
-  Cape Winelands DMA Biodiversity Assessment
-  Cape Town Biodiversity Network
-  Centrankaroo Biodiversity Assessment
-  Eastern Cape Biodiversity Conservation Plan
-  FSP Bergrivier
-  FSP Breede Valley
-  FSP Cederberg
-  FSP Hessequa
-  FSP Langeberg
-  FSP Matzikama
-  FSP Mossel Bay
-  FSP Saldanha Bay
-  FSP Witzenberg
-  Garden Route Biodiversity Sector Plan
-  Gauteng C Plan
-  KwaZulu-Natal Systematic conservation Plan
-  Little Karoo Biodiversity Assessment
-  Mpumalanga Biodiversity Conservation Plan
-  Municipal Summaries Free State

1: 9 028





























Description

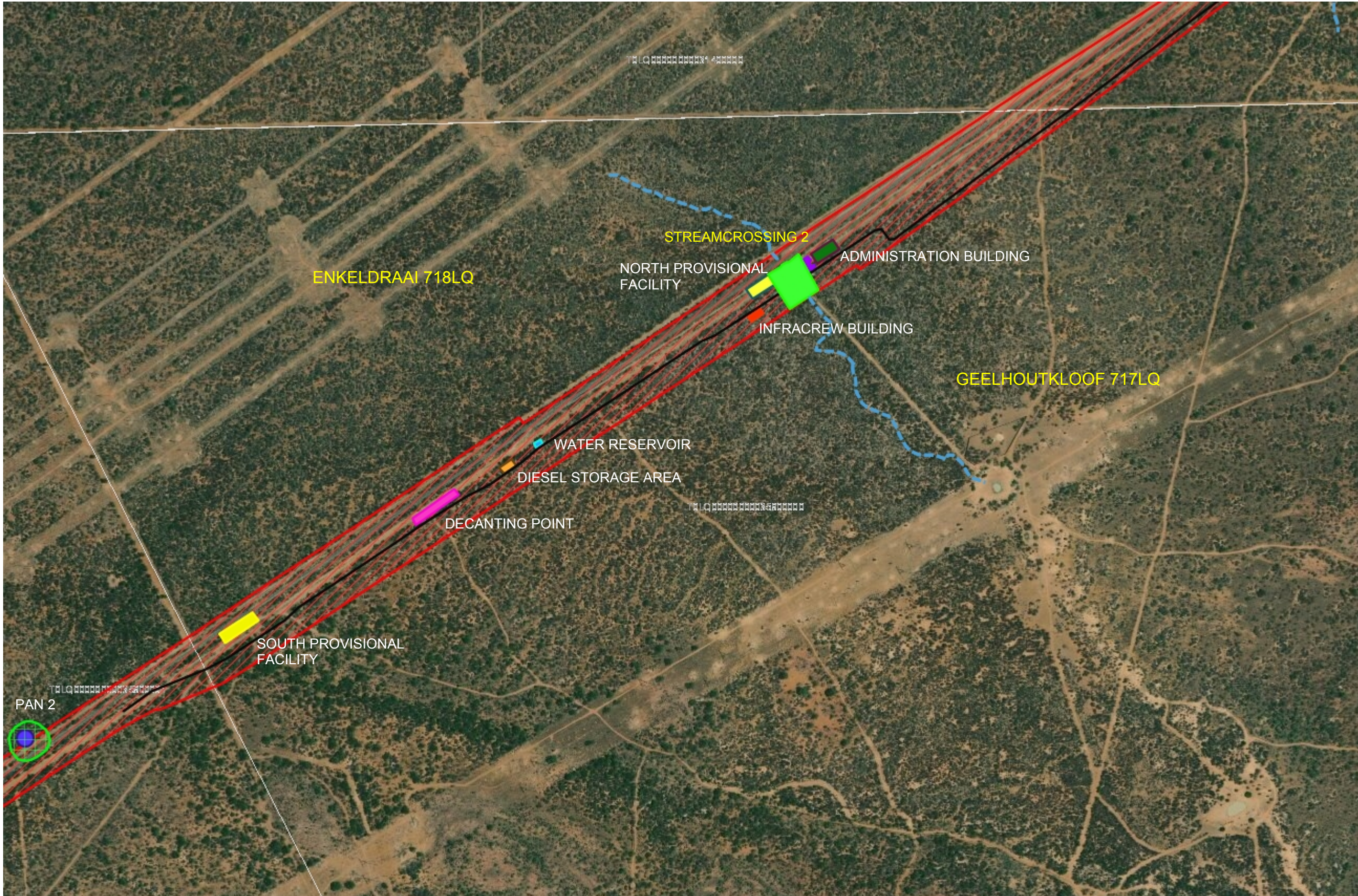
Lephalale Yard Expansion _Application for Environmental Authorisation (Section Geelhoutkloof 359LQ

-  YARD EXPANSION FOOTPRINT
-  NEW TAR ACCESS ROAD
-  STREAM CROSSING
-  STREAM 32M BUFFERZONE

Legend

-  South African parent farm cadaster
-  Wetland clusters (NFEPA)
-  National wetlands map 4 (NFEPA)
-  Formal protected areas (NBA 2011)
-  Informal protected areas (NPAES)
-  Marine Protected Areas MPAs (NBA 2011)
-  Addo Biodiversity Conservation Plan
-  Cape Winelands DMA Biodiversity Assessment
-  Cape Town Biodiversity Network
-  Centrankaroo Biodiversity Assessment
-  Eastern Cape Biodiversity Conservation Plan
-  FSP Bergrivier
-  FSP Breede Valley
-  FSP Cederberg
-  FSP Hessequa
-  FSP Langeberg
-  FSP Matzikama
-  FSP Mossel Bay
-  FSP Saldanha Bay
-  FSP Witzenberg
-  Garden Route Biodiversity Sector Plan
-  Gauteng C Plan
-  KwaZulu-Natal Systematic conservation Plan
-  Little Karoo Biodiversity Assessment
-  Mpumalanga Biodiversity Conservation Plan
-  Municipal Summaries Free State

1: 9 028








0,5 0 0,23 0,5 Kilometers





























Description

Lephalale Yard Expansion _Application for Environmental Authorisation (Section Geelhoutkloof 359LQ

-  YARD EXPANSION FOOTPRINT
-  NEW TAR ACCESS ROAD
-  STREAM
-  STREAM 32M BUFFERZONE
-  EXISTING GRAVEL ACCESS

Legend

-  South African parent farm cadaster
-  Wetland clusters (NFEP)
-  National wetlands map 4 (NFEP)
-  Formal protected areas (NBA 2011)
-  Informal protected areas (NPAES)
-  Marine Protected Areas MPAs (NBA 2011)
-  Addo Biodiversity Conservation Plan
-  Cape Winelands DMA Biodiversity Assessment
-  Cape Town Biodiversity Network
-  Centrankaroo Biodiversity Assessment
-  Eastern Cape Biodiversity Conservation Plan
-  FSP Bergrivier
-  FSP Breede Valley
-  FSP Cederberg
-  FSP Hessequa
-  FSP Langeberg
-  FSP Matzikama
-  FSP Mossel Bay
-  FSP Saldanha Bay
-  FSP Witzenberg
-  Garden Route Biodiversity Sector Plan
-  Gauteng C Plan
-  KwaZulu-Natal Systematic conservation Plan
-  Little Karoo Biodiversity Assessment
-  Mpumalanga Biodiversity Conservation Plan
-  Municipal Summaries Free State

1: 9 028



0,5 0 0,23 0,5 Kilometers

