



# Proposed Development of the Vrede Solar PV Facility – Terrestrial Biodiversity Assessment

## De Aar, Northern Cape, South Africa

May 2023

CLIENT

savannah  
environmental

Prepared by:

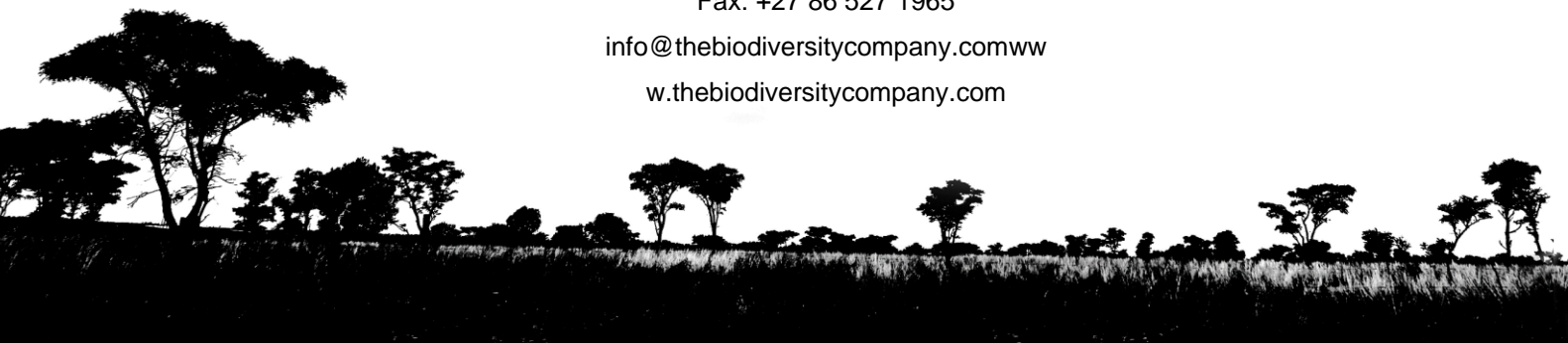
The Biodiversity Company





Cell: +27 81 319 1225

Fax: +27 86 527 1965

[info@thebiodiversitycompany.com](mailto:info@thebiodiversitycompany.com)

[www.thebiodiversitycompany.com](http://www.thebiodiversitycompany.com)



Report Name	<b>Proposed Development of the Vrede Solar PV Facility – Terrestrial Biodiversity Assessment</b>
Reference	<b>Vrede Solar PV Facility</b>
Submitted to	
Report Writer	<p><b>Leigh-Ann de Wet</b> </p> <p>Ms Leigh-Ann de Wet is Pr. Nat. Sci. registered (400233/12) and has extensive experience in assessing terrestrial biodiversity. She obtained her MSc in Botany from Rhodes University. She has over 15 years' experience conducting terrestrial biodiversity assessments (including both flora and fauna as well as specialist avifauna) throughout Southern Africa, West and Central Africa and Madagascar. She has experience in all 9 provinces of South Africa with a particular interest in KZN flora, and avifauna.</p>
Report Writer (Fauna)	<p><b>Carami Burger</b> </p> <p>Carami Burger has completed her Bachelor of Science Honours degree in Ecological Interactions and Ecosystem Resilience and is Pri. Sci. Nat. registered (121757). Carami is an ecologist with four years of experience and has completed various terrestrial biodiversity assessments as part of Basic Assessments and Environmental Impact Assessments.</p>
Report Reviewer	<p><b>Andrew Husted</b> </p> <p>Andrew Husted is Pr Sci Nat registered (400213/11) in the following fields of practice: Ecological Science, Environmental Science and Aquatic Science. Andrew is an Aquatic, Wetland and Biodiversity Specialist with more than 12 years' experience in the environmental consulting field. Andrew has completed numerous wetland training courses, and is an accredited wetland practitioner, recognised by the DWS, and also the Mondi Wetlands programme as a competent wetland consultant.</p>
Declaration	<p>The Biodiversity Company and its associates operate as independent consultants under the auspice of the South African Council for Natural Scientific Professions. We declare that we have no affiliation with or vested financial interests in the proponent, other than for work performed under the Environmental Impact Assessment Regulations, 2017. We have no conflicting interests in the undertaking of this activity and have no interests in secondary developments resulting from the authorisation of this project. We have no vested interest in the project, other than to provide a professional service within the constraints of the project (timing, time and budget) based on the principals of science.</p>

## List of Abbreviations

<b>BI</b>	Biodiversity Importance
<b>BSP</b>	Biodiversity Spatial Plan
<b>CBA</b>	Critical Biodiversity Area
<b>CI</b>	Conservation Importance
<b>CR</b>	Critically Endangered
<b>EN</b>	Endangered
<b>ESA</b>	Ecological Support Area
<b>FI</b>	Functional Integrity
<b>HGM</b>	Hydro-geomorphic
<b>IBA</b>	Important Bird and Biodiversity Areas
<b>IUCN</b>	International Union for Conservation of Nature
<b>LC</b>	Least Concern
<b>MASL</b>	Metres Above Sea Level
<b>MP</b>	Moderately Protected
<b>NBA</b>	National Biodiversity Assessment
<b>NEMBA</b>	National Environmental Management Biodiversity Act
<b>NFEPA</b>	National Freshwater Ecosystem Priority Area
<b>NP</b>	Not Protected
<b>NPAES</b>	National Protected Areas Expansion Strategy
<b>NT</b>	Near Threatened
<b>PES-EIES</b>	Present Ecological State – Ecological Importance and Ecological Sensitivity
<b>POSA</b>	Plants of Southern Africa
<b>PP</b>	Poorly Protected
<b>SABAP2</b>	Southern African Bird Atlas Project 2
<b>SACAD</b>	South Africa Conservation Areas Database
<b>SAIAE</b>	South African Inventory of Inland Aquatic Ecosystems
<b>SAPAD</b>	South Africa Protected Areas Database
<b>SCC</b>	Species of Conservation
<b>SEI</b>	Site Ecological Importance
<b>SWSA</b>	Strategic Water Source Area
<b>VU</b>	Vulnerable
<b>WP</b>	Well Protected

## Table of Contents

1	Introduction.....	1
1.1	Background .....	1
1.2	Project Information .....	1
1.3	Scope of Work.....	3
1.4	Assumptions and Limitations .....	3
1.5	Key Legislative Requirements.....	3
1.6	Definitions.....	4
1.6.1	Species of Conservation Concern.....	4
1.6.2	Protected Species .....	5
1.6.3	Project Area of Influence.....	5
2	Methods.....	7
2.1	Desktop Assessment .....	7
2.1.1	Ecologically Important Landscape Features .....	7
2.1.2	Desktop Flora Assessment .....	8
2.1.3	Desktop Faunal Assessment .....	9
2.2	Field Assessment.....	9
2.2.1	Flora Assessment.....	10
2.2.2	Faunal Assessment.....	10
2.3	Site Ecological Importance (SEI) .....	12
3	Results & Discussion .....	16
3.1	Desktop Assessment .....	16
3.1.1	Ecologically Important Landscape Features .....	16
3.1.2	Flora Assessment.....	22
3.1.3	Faunal Assessment.....	24
3.2	Field Assessment.....	27
3.2.1	Land use and Current Impacts.....	27
3.2.2	Flora Assessment.....	29
3.2.3	Faunal Assessment.....	35
4	Site Ecological Importance (SEI) .....	38
5	Impact Risk Assessment.....	44
5.1	Biodiversity Risk Assessment .....	44
5.1.1	Present Impacts to Biodiversity .....	44

5.1.2	Identification of Additional Potential Impacts .....	44
5.1.3	Alternatives considered.....	46
5.2	Assessment of Impact Significance .....	46
6	Management Objectives: Biodiversity.....	54
7	Conclusion and Impact Statement .....	62
7.1	Conclusion.....	62
7.2	Impact Statement .....	62
8	References .....	63
9	Appendix Items .....	66
9.1	Appendix A – Protocol Checklist.....	66
9.2	Appendix B – Flora species expected to occur in the project area.....	70
9.3	Appendix C – Amphibian species expected to occur in the project area.....	82
9.4	Appendix D – Reptile species expected to occur in the project area.....	83
9.5	Appendix E – Mammal species expected to occur within the project area.....	85
9.6	Appendix F – Specialists Qualifications .....	87
9.7	Appendix G – Specialists Declaration of Independence .....	91

## List of Tables

Table 1-1	A list of key legislative requirements relevant to biodiversity and conservation in the Northern Cape <sup>3</sup>	
Table 2-1	Summary of surveys undertaken for the biodiversity assessment.....	9
Table 2-2	Summary of Conservation Importance (CI) criteria.....	12
Table 2-3	Summary of Functional Integrity (FI) criteria.....	13
Table 2-4	Matrix used to derive Biodiversity Importance (BI) from Functional Integrity (FI) and Conservation Importance (CI).....	13
Table 2-5	Summary of Resource Resilience (RR) criteria .....	14
Table 2-6	Matrix used to derive Site Ecological Importance (SEI) from Receptor Resilience (RR) and Biodiversity Importance (BI).....	14
Table 2-7	Guidelines for interpreting Site Ecological Importance (SEI) in the context of the proposed development activities.....	14
Table 3-1	Summary of relevance of the proposed development to ecologically important landscape features.	16
Table 3-2	Reptile SCC expected in the project area.....	25
Table 3-3	List of mammal Species of Conservation Concern that may occur in the project area as well as their global and regional conservation statuses.....	25
Table 3-4	Alien Invasive Plants recorded from the project area .....	32
Table 3-5	Proposed monitoring framework for the control of invasive alien plants within the project area	32
Table 3-6	Summary of amphibian species recorded within the project area during the survey period. LC = Least Concern.....	35
Table 3-7	Summary of reptile species recorded within the project area during the survey period. LC = Least Concern.....	35
Table 3-8	Mammal SCC recorded within the project area during the survey periods. ....	36
Table 4-1	Habitat types and associated SEI delineated within the field assessment area of the proposed development.....	40
Table 4-2	Summary of the screening tool vs. specialist assigned sensitivities.....	41
Table 5-1	Potential impacts to biodiversity associated with the proposed activity.....	44
Table 5-2	Impacts to biodiversity associated with the proposed construction phase. ....	46
Table 5-3	Impacts to biodiversity associated with the proposed construction phase. ....	47
Table 5-4	Impacts to biodiversity associated with the proposed construction phase. ....	48
Table 5-5	Impacts to biodiversity associated with the proposed operational phase.....	49
Table 5-6	Impacts to biodiversity associated with the proposed operational phase.....	50
Table 5-7	Impacts to biodiversity associated with the proposed operational phase.....	50

Table 5-8	The cumulative impacts considered for avifauna.....	52
Table 5-9	Cumulative Impacts to biodiversity associated with the proposed project.....	52
Table 6-1	Mitigation measures including requirements for timeframes, roles and responsibilities for this report	55

## List of Figures

Figure 1-1	Map illustrating the location of the project area .....	2
Figure 1-2	Threatened species and Species of Conservation Concern (SANBI, 2016) .....	5
Figure 1-3	Project Area of Influence (PAOI).....	6
Figure 2-1	Map illustrating extent of area used to obtain the expected flora species list from the Plants of South Africa (POSA) database .....	9
Figure 2-2	Map illustrating the location of the meanders and points utilised for the biodiversity impact assessment .....	11
Figure 3-1	Map illustrating the ecosystem threat status associated with the assessment area ....	17
Figure 3-2	Map illustrating the ecosystem protection level associated with the assessment area	18
Figure 3-3	Map illustrating the location of the IBAs proximal to the project area .....	19
Figure 3-4	Map illustrating the location of Critical Biodiversity Areas proximal to the project area	20
Figure 3-5	The inland water features associated with the project area.....	21
Figure 3-6	Map illustrating the NFEPA wetland and river systems associated with the assessment area	22
Figure 3-7	Map illustrating the vegetation types associated with the assessment area and surrounding landscape based on the Vegetation Map of South Africa, Lesotho & Swaziland.....	23
Figure 3-8	Land use and current impacts of the study area in general. A: invasive alien plant species and fences, B: overgrazing and fences, C: Sheep grazing, D: invasive alien plants, E: roads and associated alien plant species and F: Cattle grazing.....	28
Figure 3-9	Photographs illustrating the Karoo Grassland of the Vrede site (A, B and C) and of the <i>Rhigozum trichotomum</i> dominated area (D).....	29
Figure 3-10	Photographs illustrating some of the dominant plant species A: <i>Asparagus sauvolens</i> B: <i>Ruschia intricata</i> , C: <i>Eriocephalus ericoides</i> , D: <i>Pteronia incana</i> , E <i>Roepera lichtenseinii</i> and F: <i>Chrysocoma ciliate</i> .....	30
Figure 3-11	Photographs illustrating a portion of the alien invasive species recorded from the project area A: <i>Prosopis velutina</i> , B: <i>Tagetes minuta</i> , C: <i>Eucalyptus camaldulensis</i> , D: <i>Agave americana</i> , E: <i>Datura ferox</i> .	34
Figure 3-12	Photographs illustrating a portion of the herpetofauna recorded from the project area. A: <i>Stigmochelys pardalis</i> , B: <i>Leptotyphlops scutifrons</i> <i>scutifrons</i> , C: <i>Trachylepis punctatissima</i> , and D: <i>Acontias gracilicauda</i> .....	36
Figure 3-13	Photographs illustrating a portion of the mammals recorded within the project area during the survey period. A: <i>Raphicerus campestris</i> (Steenbok), B: <i>Hystrix africaeaustralis</i> (Cape porcupine),	

---

C: *Genetta genetta* (Small-spotted Genet), D: *Proteles cristata* (Aardwolf), E: *Otocyon megalotis* (Bat-eared Fox) and F: *Vulpes chama* (Cape fox)..... 37

Figure 4-1 Combined Terrestrial Biodiversity Sensitivity of the assessment area ..... 38

Figure 4-2 Relative Animal Species Theme Sensitivity of the assessment area ..... 39

Figure 4-3 Relative Plant Species Theme Sensitivity of the assessment area ..... 40

Figure 4-4 Map illustrating the habitats defined within the project area ..... 42

Figure 4-5 Map illustrating Site Ecological Importance (SEI) of the habitat types within the project area ..... 43

Figure 5-1 Map illustrating the additional renewable energy developments within the landscape overlaid onto the remnant vegetation types ..... 52



# 1 Introduction

## 1.1 Background

The Biodiversity Company (TBC) was appointed to undertake a terrestrial biodiversity assessment for the proposed Vrede Solar Photovoltaic (PV) facility near De Aar, Northern Cape Province. The project area is located approximately 20km north of Philipstown and 30km west of Petrusville.

The National Web based Environmental Screening Tool has characterised the terrestrial theme sensitivity of the project area as “Very High”. Accordingly, this assessment was conducted in accordance with the amendments to the Environmental Impact Assessment Regulations. 2014 (GNR 326, 7 April 2017) of the National Environmental Management Act, 1998 (Act No. 107 of 1998) (NEMA). The approach has taken cognisance of the recently published Government Notices (GN) 320 (20 March 2020) and GN 1150 (30 October 2020): “Procedures for the Assessment and Minimum Criteria for Reporting on Identified Environmental Themes in terms of Sections 24(5)(a) and (h) and 44 of the National Environmental Management Act, 1998, when applying for Environmental Authorisation” (Reporting Criteria). See Appendix A for the protocol checklist and where they can be found within the report.

The purpose of the specialist studies is to provide relevant input into the impact assessment process and to provide a report for the proposed activities associated with the development. This report, after taking into consideration the findings and recommendations provided by the specialist herein, should inform and guide the Environmental Assessment Practitioner (EAP) and regulatory authorities, enabling informed decision making as to the ecological viability of the proposed project.

## 1.2 Project Information

A consortium consisting of Akuo Energy Afrique, Africoast Investments and Golden Sunshine Trading propose to develop the Vrede Solar PV Facility and its associated electrical infrastructure on Portion 5 of the Farm Bas Berg 88 in the Renosterberg Local Municipality in the greater Pixley ka Seme District Municipality in the Northern Cape Province. The project area is located approximately 20km north of Philipstown and 30km west of Petrusville and within the Central Transmission Corridor. The Project (Vrede Solar PV Facility) is part of a cluster known as the Crossroads Green Energy Cluster. The Cluster entails the development of up to Twenty-one (21) solar energy facilities.

A technically suitable project site of ~1102ha has been identified by Akuo Energy Afrique for the establishment of the PV facility. The proposed facility will have a contracted capacity of 150MW and will include the following infrastructure:

- Solar PV array comprising PV modules and mounting structures (monofacial or bifacial and a single axis tracking system);
- Inverters and transformers;
- Cabling between the project components;
- Battery Energy Storage System (BESS);
- On-site facility substation and power lines between the solar PV facility and the Eskom substation (to be confirmed and assessed through a separate process);
- Site offices, Security office, operations and control, and maintenance and storage laydown areas; and
- Access roads, internal distribution roads.

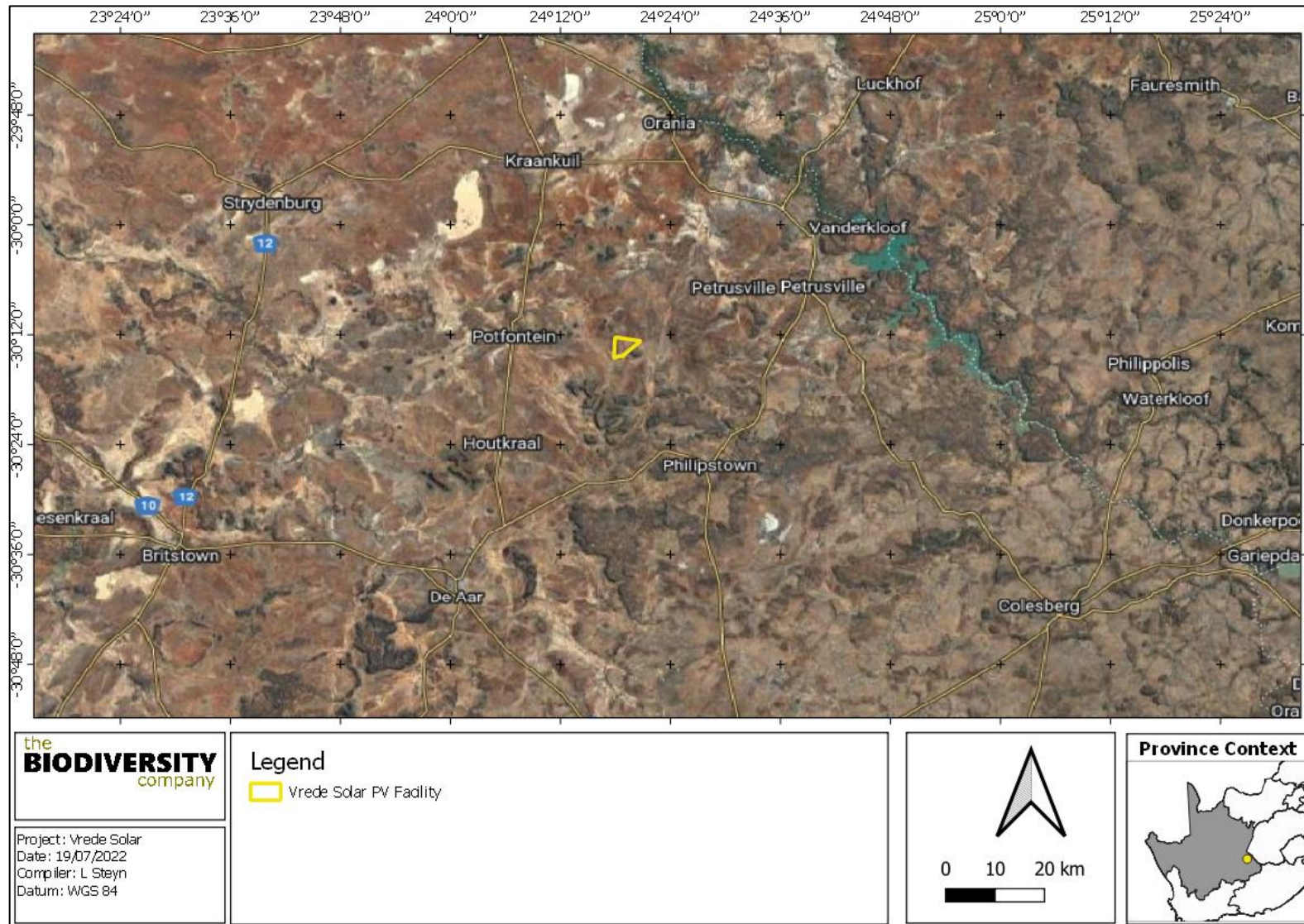


Figure 1-1 Map illustrating the location of the project area

### 1.3 Scope of Work

The aim of the biodiversity assessment was to provide information to guide the risk of the proposed activity to the current state of the associated ecosystems within the development area. This was achieved through the following:

- Desktop assessment to identify the ecologically important features within the landscape comprising of terrestrial & freshwater features;
- Desktop assessment to identify possible Species of Conservation Concern (SCC) that occur within the landscape;
- Field survey to record flora and fauna species, especially Species of Conservation Concern (SCC);
- Determination of the Site Ecological Importance (SEI), also commonly referred to as sensitivity;
- A biodiversity impact assessment; and
- The prescription of mitigation measures for identified risks, including assigning buffer areas, were necessary.

### 1.4 Assumptions and Limitations

The following assumptions and limitations are applicable for this assessment:

- The GPS used for the assessment is accurate to 5 metres and therefore any spatial features may be offset by this distance;
- Information relating to project activities, spatial data and infrastructure locations for the proposed development was obtained from information provided by the client. The potential impacts and recommendations described in this report apply specifically to the provided information;
- Although considerable time has been spent to ensure that information utilised in this report is verified. It is assumed that all third-party information utilised in the compilation of this report is correct at the time of compilation (e.g., spatial data, online databases, and species lists); and
- The fieldwork component of the assessment comprised of winter (dry season) survey. The survey was conducted from the 4<sup>th</sup> of July to the 13<sup>th</sup> of July 2022. Therefore, the probability of detection of certain faunal species will be lowered as certain species or groups of fauna are inherently secretive and require extensive sampling periods. Spring and summer season flowering flora (particularly geophytes, which require an inflorescence for identification) may have been missed. Although it is not considered necessary for another site visit to be conducted in flowering season (summer), it is considered necessary that a walkover be conducted in the correct season prior to any construction taking place to determine the presence of any SCC or protected species and then the required permit applications undertaken.

### 1.5 Key Legislative Requirements

The legislation, policies and guidelines listed below in Table 1-1 are applicable to the current project in terms of biodiversity and ecological support systems. The list below, although extensive, may not be complete and other legislation, policies and guidelines may apply in addition to those listed below.

**Table 1-1** *A list of key legislative requirements relevant to biodiversity and conservation in the Northern Cape*

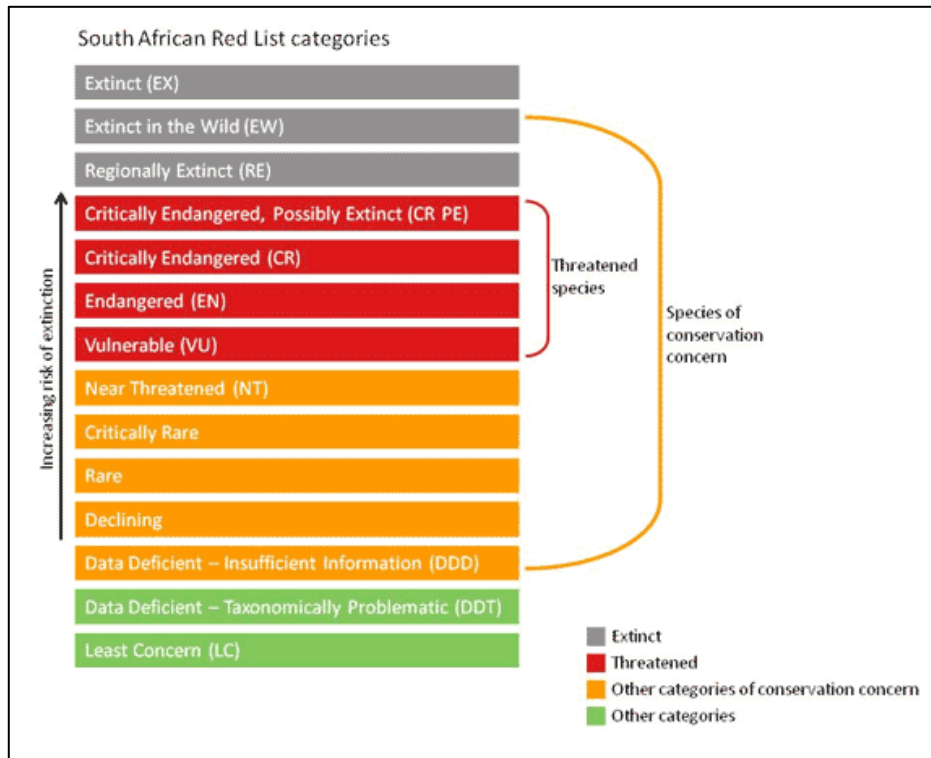
Region	Legislation
International	Convention on Biological Diversity (CBD, 1993)

	<p>The Convention on Wetlands (RAMSAR Convention, 1971)</p> <p>The United Nations Framework Convention on Climate Change (UNFCCC, 1994)</p> <p>The Convention on International Trade in Endangered Species of Wild Fauna and Flora (CITES 1973)</p> <p>The Convention on the Conservation of Migratory Species of Wild Animals (Bonn Convention, 1979)</p> <p>Constitution of the Republic of South Africa (Act No. 108 of 2006)</p> <p>The National Environmental Management Act (NEMA) (Act No. 107 of 1998)</p> <p>The National Environmental Management Protected Areas Act (Act No. 57 of 2003)</p> <p>The National Environmental Management Biodiversity Act (Act No. 10 of 2004)</p> <p>The National Environmental Management Act (NEMA) (Act No. 107 of 1998) Section 24 , No 42946 (January 2020)</p> <p>The National Environmental Management Act (NEMA) (Act No. 107 of 1998) Section 24 , No 43110 (March 2020)</p> <p>The National Environmental Management: Waste Act, 2008 (Act 59 of 2008);</p> <p>The Environment Conservation Act (Act No. 73 of 1989) and associated EIA Regulations</p> <p>National Protected Areas Expansion Strategy (NPAES)</p> <p>Environmental Conservation Act (Act No. 73 of 1983)</p> <p>Natural Scientific Professions Act (Act No. 27 of 2003)</p> <p>National Biodiversity Framework (NBF, 2009)</p> <p>National Forest Act (Act No. 84 of 1998)</p> <p>National Veld and Forest Fire Act (101 of 1998)</p> <p>National Spatial Biodiversity Assessment (NSBA)</p> <p>World Heritage Convention Act (Act No. 49 of 1999)</p> <p>National Heritage Resources Act, 1999 (Act 25 of 1999)</p> <p>Municipal Systems Act (Act No. 32 of 2000)</p> <p>Alien and Invasive Species Regulations, 2014</p> <p>South Africa's National Biodiversity Strategy and Action Plan (NBSAP)</p> <p>Conservation of Agricultural Resources Act, 1983 (Act 43 of 1983)</p> <p>Sustainable Utilisation of Agricultural Resources (Draft Legislation).</p> <p>White Paper on Biodiversity</p>
<b>National</b>	
<b>Provincial</b>	<p>Northern Cape Nature Conservation act no. 9 of 2009</p> <p>Northern Cape Planning and Development Act no. 7 of 1998</p> <p>Northern Cape Critical Biodiversity Area 2017</p>

## 1.6 Definitions

### 1.6.1 Species of Conservation Concern

In accordance with the National Red List of South African Plants website, managed and maintained by the South African National Biodiversity Institute (SANBI), a Species of Conservation Concern (SCC) is a species that has a high conservation importance in terms of preserving South Africa's rich biodiversity. This classification covers a range of red list categories as illustrated in Figure 1-2 below.



**Figure 1-2 Threatened species and Species of Conservation Concern (SANBI, 2016)**

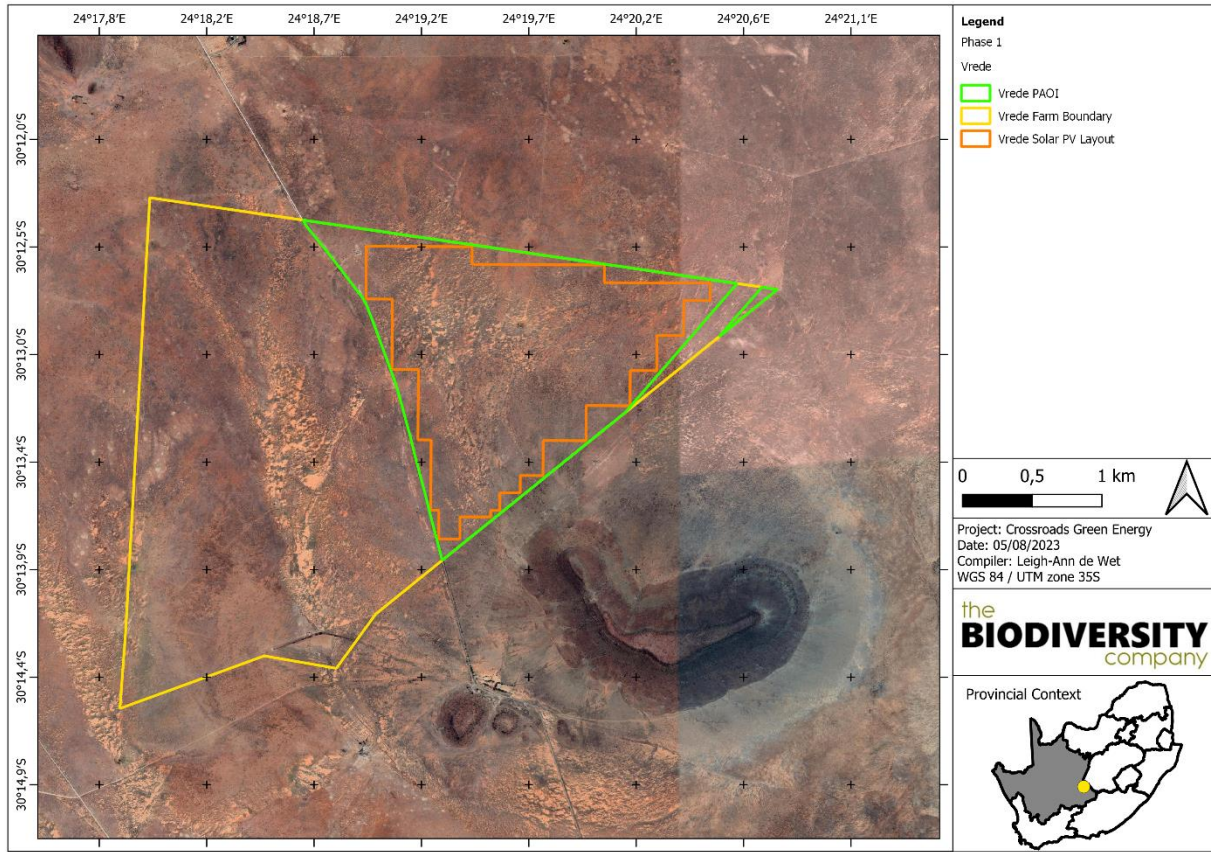
South Africa uses the internationally endorsed International Union for Conservation of Nature (IUCN) Red List Categories and Criteria (IUCN, 2012). This scientific system is designed to measure species' risk of extinction and its purpose is to highlight those species that are in need of critical conservation action. As this system has been adopted from the IUCN, the definition of an SCC as described and categorised above is extended to all red list classifications relevant to fauna as well as the IUCN categories, for the purposes of this report.

**1.6.2 Protected Species**

Protected species include both flora and fauna species that are protected according to some form of relevant legislation, be it provincial, national, or international. Provincial legislation may include that published in the form of a provincial ordinance, bill, or act, and national legislation includes that which is published in terms of the National Environmental Management: Biodiversity Act (Act No. 10 of 2004) or the National Forests Act (Act No. 84 of 1998). Relevant international legislation includes the Convention on International Trade in Endangered Species of Wild Fauna and Flora (CITES, 2021).

**1.6.3 Project Area of Influence**

The Project Area of Influence (PAOI) encompasses the geographical extent of the potential impacts of the proposed development on the receiving environment. Essentially, the PAOI is defined according to the important ecosystem processes and functions that may be plausibly affected by the proposed development and its associated activities. The PAOI was considered to be the proposed footprint of the solar PV infrastructure for the site (Figure 1-3).



**Figure 1-3** Project Area of Influence (PAOI).

## 2 Methods

### 2.1 Desktop Assessment

The desktop assessment was principally undertaken using Geographic Information Software (GIS) to access the latest available spatial datasets in order to develop digital cartographs and species lists. These datasets and their date of publishing are provided below.

#### 2.1.1 Ecologically Important Landscape Features

Existing ecologically relevant data layers were incorporated into a GIS to establish how the proposed development might interact with any ecologically important entities. Emphasis was placed around the following spatial datasets:

- National Biodiversity Assessment 2018 (Skowno *et al*, 2019) - The purpose of the National Biodiversity Assessment (NBA) is to assess the state of South Africa's biodiversity based on best available science, with a view to understanding trends over time and informing policy and decision-making across a range of sectors. The NBA deals with all three components of biodiversity: genes, species and ecosystems; and assesses biodiversity and ecosystems across terrestrial, freshwater, estuarine and marine environments. The two headline indicators assessed in the NBA are:
  - Ecosystem Threat Status – indicator of an ecosystem's wellbeing, based on the level of change in structure, function or composition. Ecosystem types are categorised as Critically Endangered (CR), Endangered (EN), Vulnerable (VU), Near Threatened (NT) or Least Concern (LC), based on the proportion of the original extent of each ecosystem type that remains in good ecological condition.
  - Ecosystem Protection Level – indicator of the extent to which ecosystems are adequately protected or under-protected. Ecosystem types are categorised as Well Protected (WP), Moderately Protected (MP), Poorly Protected (PP), or Not Protected (NP), based on the proportion of the biodiversity target for each ecosystem type that is included within one or more protected areas. Not Protected, Poorly Protected or Moderately Protected ecosystem types are collectively referred to as under-protected ecosystems.
- Protected areas:
  - South Africa Protected Areas Database (SAPAD) and South Africa Conservation Areas Database (SACAD) (DEA, 2021) – The South African Protected Areas Database (SAPAD) and South Africa Conservation Areas Database (SACAD) contains spatial data for the conservation of South Africa. It includes spatial and attribute information for both formally protected areas and areas that have less formal protection. The database is updated on a continuous basis and forms the basis for the Register of Protected Areas which is a legislative requirement under the National Environmental Management: Protected Areas Act, Act 57 of 2003.
- National Protected Areas Expansion Strategy (NPAES) (SANBI, 2010) – The National Protected Area Expansion Strategy (NPAES) provides spatial information on areas that are suitable for terrestrial ecosystem protection. These focus areas are large, intact and unfragmented and are therefore, of high importance for biodiversity, climate resilience and freshwater protection.
- Conservation/Biodiversity Sector Plans:

The Northern Cape Department of Environment and Nature Conservation has developed the Northern Cape CBA Map which identifies biodiversity priority areas for the province, called Critical Biodiversity Areas (CBAs) and Ecological Support Areas (ESAs). These biodiversity priority areas, together with protected areas, are important for the persistence of a viable representative sample of

all ecosystem types and species as well as the long-term ecological functioning of the landscape as a whole.

The identification of Critical Biodiversity Areas for the Northern Cape was undertaken using a Systematic Conservation Planning approach. Available data on biodiversity features (incorporating both pattern and process, and covering terrestrial and inland aquatic realms), their condition, current Protected Areas and Conservation Areas, and opportunities and constraints for effective conservation were collated.

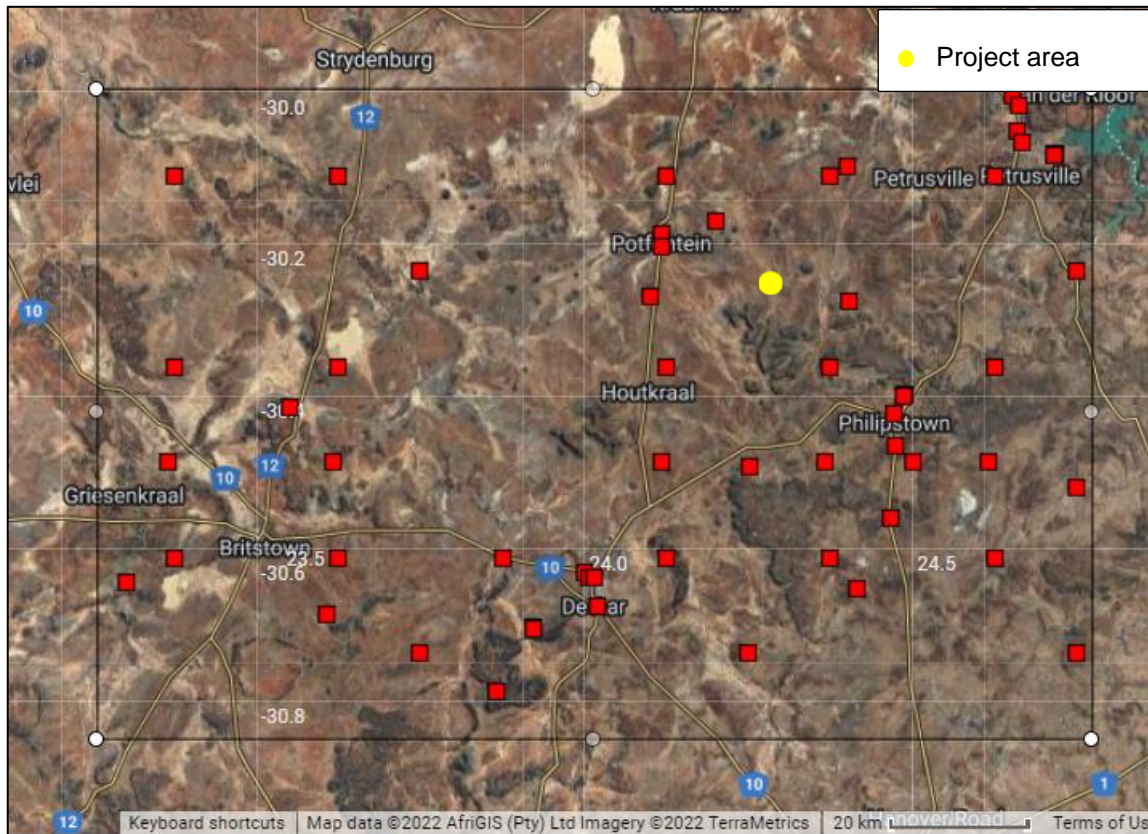
The Northern Cape Critical Biodiversity Area (CBA) Map updates, revises and replaces all older systematic biodiversity plans and associated products for the province. These include the:

- Namakwa District Biodiversity Sector Plan;
- Cape Fine-Scale Plan (only the extent of the areas in the Northern Cape i.e. Bokkeveld and Nieuwoudtville); and
- Richtersveld Municipality Biodiversity Assessment.
- Important Bird and Biodiversity Areas (BirdLife South Africa, 2015) – Important Bird and Biodiversity Areas (IBAs) constitute a global network of over 13 500 sites, of which 112 sites are found in South Africa. IBAs are sites of global significance for bird conservation, identified through multi-stakeholder processes using globally standardised, quantitative and scientifically agreed criteria; and
- Hydrological Setting:
  - South African Inventory of Inland Aquatic Ecosystems (SAIIAE) (Van Deventer *et al*, 2018) – A South African Inventory of Inland Aquatic Ecosystems (SAIIAE) was established during the National Biodiversity Assessment of 2018. It is a collection of data layers that represent the extent of river and inland wetland ecosystem types as well as pressures on these systems.
  - Strategic Water Source Areas (SWSAs) (Le Maitre *et al*, 2018) – SWSAs are defined as areas of land that supply a quantity of mean annual surface water runoff in relation to their size and therefore, contribute considerably to the overall water supply of the country. These are key ecological infrastructure assets and the effective protection of surface water SWSAs areas is vital for national security because a lack of water security will compromise national security and human wellbeing.
  - National Freshwater Ecosystem Priority Area (NFEPAs) (Nel *et al.*, 2011) – The NFEPAs database provides strategic spatial priorities for conserving the country's freshwater ecosystems and associated biodiversity as well as supporting sustainable use of water resources.

### 2.1.2 Desktop Flora Assessment

The Vegetation of South Africa, Lesotho and Swaziland (Mucina & Rutherford, 2006) was used in order to identify the vegetation type that would have occurred under natural or pre-anthropogenically altered conditions. Furthermore, the Plants of Southern Africa (POSA) database was accessed to compile a list of expected flora species within the proposed development area and surrounding landscape (Figure 2-1). The Red List of South African Plants (Raimondo *et al.*, 2009; SANBI, 2020) was utilized to provide the most current national conservation status of flora species.





**Figure 2-1** Map illustrating extent of area used to obtain the expected flora species list from the Plants of South Africa (POSA) database

### 2.1.3 Desktop Faunal Assessment

The faunal desktop assessment comprised of the following:

- Compiling an expected amphibian list generated from the IUCN spatial dataset (2017) and the FrogMap database of the Animal Demography Unit (<http://vmus.adu.org.za/>) using the 3024-degree square;
- Compiling an expected reptile list generated from the IUCN spatial dataset (2017) and the ReptileMap database of the Animal Demography Unit (<http://vmus.adu.org.za/>) using the 3024-degree square; and
- Compiling an expected mammal list generated from the IUCN spatial dataset (2017) and the MammalMap database of the Animal Demography Unit (<http://vmus.adu.org.za/>) using the 3024-degree square.

## 2.2 Field Assessment

One field survey was undertaken to confirm the presence of SCC, as well as any sensitive habitat features. Table 2-1 summarises the timing and period of the surveys undertaken

**Table 2-1** Summary of surveys undertaken for the biodiversity assessment

Survey Number	Season	Date/s	Comments
1	Dry (Winter)	4 July – 13 July 2022	Survey to determine the presence of flora and fauna of the site, as well as likelihood of occurrence within the PAOI as well as the footprint of the proposed development. Vegetation and habitat units were also identified.

		This included the identification of faunal habitats and any fauna present. Avifauna is presented in a separate report, though the site visit was conducted concurrently.
--	--	--

Effort was made to cover all the different habitat types within the limits of time and access. During the survey, notes were made regarding current impacts, recording of dominant vegetation species and any sensitive or important features (e.g., drainage lines, rock outcrops, termite mounds etc.).

### 2.2.1 Flora Assessment

The flora assessment consisted of timed meanders of the survey area. This primarily involved meandering through habitat types and identifying all species observed and particularly locating any species of conservation concern.

Relevant field guides and texts consulted for identification purposes included, but was not limited, to the following:

- Identification Guide to Southern African Grasses: An Identification Manual with Keys, Descriptions, and Distributions (Fish *et al*, 2015);
- Karoo: South African Wild Flower Guide 6. (Shearing 2008);
- Problem Plants and Alien Weeds of South Africa (Bromilow, 2018);
- Field Guide to Succulents in Southern Africa (Smith *et al*, 2017);
- Field Guide to Wildflowers of South Africa (Manning, 2009); and
- iNaturalist. Available at <https://www.inaturalist.org/home>.

### 2.2.2 Faunal Assessment

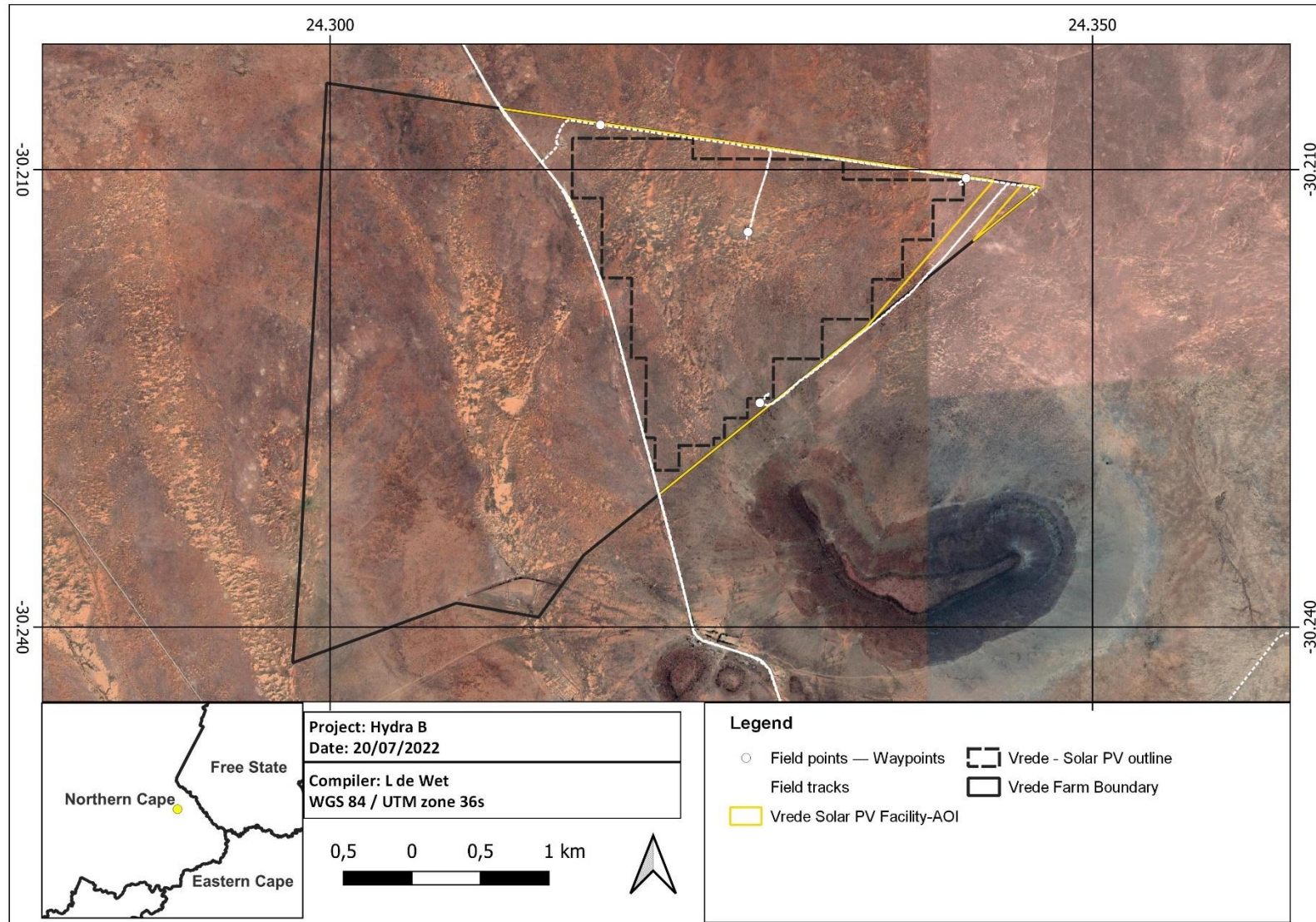
The faunal assessment within this report pertains to herpetofauna and mammals. The faunal field survey comprised of the following active and passive techniques:

- Visual and auditory searches - This typically comprised of meandering and using binoculars to view species from a distance without them being disturbed as well as listening to species calls or locating tracks and scat;
- Active hand-searches - are used for species that shelter in or under particular micro-habitats (typically under rocks, rocky crevices, coarse woody debris, etc.); and
- Utilization of local knowledge.

Diagnostic features of the individuals that were captured were photographed at site and released. The locations of the site assessment meanders are illustrated in Figure 2-2.

Relevant field guides and texts consulted for identification purposes included the following:

- Field Guide to Snakes and other Reptiles of Southern Africa (Branch, 1998);
- A Complete Guide to the Snakes of Southern Africa (Marais, 2004);
- Atlas and Red List of the Reptiles of South Africa, Lesotho and Swaziland (Bates *et al*, 2014);
- A Complete Guide to the Frogs of Southern Africa (du Preez and Carruthers, 2009);
- Stuarts' Field Guide to Mammals of Southern Africa including Angola, Zambia & Malawi (Stuart and Stuart, 2015); and
- A Field Guide to the Tracks and Signs of Southern and East African Wildlife (Stuart and Stuart, 2000).



**Figure 2-2** Map illustrating the location of the meanders and points utilised for the biodiversity impact assessment

## 2.3 Site Ecological Importance (SEI)

The different habitat types within the assessment area were delineated and identified based on observations during the field assessment as well as available satellite imagery. These habitat types were assigned Ecological Importance (EI) categories based on their ecological integrity, conservation value, the presence of species of conservation concern and their ecosystem processes.

Site Ecological Importance (SEI) is a function of the Biodiversity Importance (BI) of the receptor (e.g., SCC, the vegetation/fauna community or habitat type present on the site) and Receptor Resilience (RR) (its resilience to impacts) as follows.

***BI is a function of Conservation Importance (CI) and the Functional Integrity (FI) of the receptor as follows. The criteria for the CI and FI ratings are provided in Table 2-2 and, respectively.***

**Table 2-2 Summary of Conservation Importance (CI) criteria**

Conservation Importance	Fulfilling Criteria
<b>Very High</b>	<p>Confirmed or highly likely occurrence of CR, EN, VU or Extremely Rare or Critically Rare species that have a global Extent of occurrence (EOO) of &lt; 10 km<sup>2</sup>.</p> <p>Any area of natural habitat of a CR ecosystem type or large area (&gt; 0.1% of the total ecosystem type extent) of natural habitat of an EN ecosystem type.</p> <p>Globally significant populations of congregatory species (&gt; 10% of global population).</p>
<b>High</b>	<p>Confirmed or highly likely occurrence of CR, EN, VU species that have a global EOO of &gt; 10 km<sup>2</sup>. IUCN threatened species (CR, EN, VU) must be listed under any criterion other than A.</p> <p>If listed as threatened only under Criterion A, include if there are less than 10 locations or &lt; 10 000 mature individuals remaining.</p> <p>Small area (&gt; 0.01% but &lt; 0.1% of the total ecosystem type extent) of natural habitat of EN ecosystem type or large area (&gt; 0.1%) of natural habitat of VU ecosystem type.</p> <p>Presence of Rare species.</p> <p>Globally significant populations of congregatory species (&gt; 1% but &lt; 10% of global population).</p>
<b>Medium</b>	<p>Confirmed or highly likely occurrence of populations of NT species, threatened species (CR, EN, VU) listed under Criterion A only and which have more than 10 locations or more than 10 000 mature individuals.</p> <p>Any area of natural habitat of threatened ecosystem type with status of VU.</p> <p>Presence of range-restricted species.</p> <p>&gt; 50% of receptor contains natural habitat with potential to support SCC.</p>
<b>Low</b>	<p>No confirmed or highly likely populations of SCC.</p> <p>No confirmed or highly likely populations of range-restricted species.</p> <p>&lt; 50% of receptor contains natural habitat with limited potential to support SCC.</p>
<b>Very Low</b>	<p>No confirmed and highly unlikely populations of SCC.</p> <p>No confirmed and highly unlikely populations of range-restricted species.</p> <p>No natural habitat remaining.</p>

**Table 2-3 Summary of Functional Integrity (FI) criteria**

Functional Integrity	Fulfilling Criteria
<b>Very High</b>	Very large (> 100 ha) intact area for any conservation status of ecosystem type or > 5 ha for CR ecosystem types. High habitat connectivity serving as functional ecological corridors, limited road network between intact habitat patches. No or minimal current negative ecological impacts with no signs of major past disturbance.
	Large (> 20 ha but < 100 ha) intact area for any conservation status of ecosystem type or > 10 ha for EN ecosystem types. Good habitat connectivity with potentially functional ecological corridors and a regularly used road network between intact habitat patches. Only minor current negative ecological impacts with no signs of major past disturbance and good rehabilitation potential.
<b>Medium</b>	Medium (> 5 ha but < 20 ha) semi-intact area for any conservation status of ecosystem type or > 20 ha for VU ecosystem types. Only narrow corridors of good habitat connectivity or larger areas of poor habitat connectivity and a busy used road network between intact habitat patches. Mostly minor current negative ecological impacts with some major impacts and a few signs of minor past disturbance. Moderate rehabilitation potential.
	Small (> 1 ha but < 5 ha) area. Almost no habitat connectivity but migrations still possible across some modified or degraded natural habitat and a very busy used road network surrounds the area. Low rehabilitation potential. Several minor and major current negative ecological impacts.
<b>Very Low</b>	Very small (< 1 ha) area. No habitat connectivity except for flying species or flora with wind-dispersed seeds. Several major current negative ecological impacts.

BI can be derived from a simple matrix of CI and FI as provided in Table 2-4

**Table 2-4 Matrix used to derive Biodiversity Importance (BI) from Functional Integrity (FI) and Conservation Importance (CI)**

Biodiversity Importance (BI)		Conservation Importance (CI)				
		Very High	High	Medium	Low	Very Low
Functional Integrity (FI)	Very High	Very High	Very High	High	Medium	Low
	High	Very High	High	Medium	Medium	Low
	Medium	High	Medium	Medium	Low	Very Low
	Low	Medium	Medium	Low	Low	Very Low
	Very Low	Medium	Low	Very Low	Very Low	Very Low

The fulfilling criteria to evaluate RR are based on the estimated recovery time required to restore an appreciable portion of functionality to the receptor as summarised in Table 2-5.

**Table 2-5 Summary of Resource Resilience (RR) criteria**

Resilience	Fulfilling Criteria
Very High	Habitat that can recover rapidly (~ less than 5 years) to restore > 75% of the original species composition and functionality of the receptor functionality, or species that have a very high likelihood of remaining at a site even when a disturbance or impact is occurring, or species that have a very high likelihood of returning to a site once the disturbance or impact has been removed.
High	Habitat that can recover relatively quickly (~ 5–10 years) to restore > 75% of the original species composition and functionality of the receptor functionality, or species that have a high likelihood of remaining at a site even when a disturbance or impact is occurring, or species that have a high likelihood of returning to a site once the disturbance or impact has been removed.
Medium	Will recover slowly (~ more than 10 years) to restore > 75% of the original species composition and functionality of the receptor functionality, or species that have a moderate likelihood of remaining at a site even when a disturbance or impact is occurring, or species that have a moderate likelihood of returning to a site once the disturbance or impact has been removed.
Low	Habitat that is unlikely to be able to recover fully after a relatively long period: > 15 years required to restore ~ less than 50% of the original species composition and functionality of the receptor functionality, or species that have a low likelihood of remaining at a site even when a disturbance or impact is occurring, or species that have a low likelihood of returning to a site once the disturbance or impact has been removed.
Very Low	Habitat that is unable to recover from major impacts, or species that are unlikely to remain at a site even when a disturbance or impact is occurring, or species that are unlikely to return to a site once the disturbance or impact has been removed.

Subsequent to the determination of the BI and RR, the SEI can be ascertained using the matrix as provided in Table 2-6.

**Table 2-6 Matrix used to derive Site Ecological Importance (SEI) from Receptor Resilience (RR) and Biodiversity Importance (BI)**

Site Ecological Importance (SEI)		Biodiversity Importance (BI)				
		Very High	High	Medium	Low	Very Low
Receptor Resilience (RR)	Very Low	Very High	Very High	High	Medium	Low
	Low	Very High	Very High	High	Medium	Very Low
	Medium	Very High	High	Medium	Low	Very Low
	High	High	Medium	Low	Very Low	Very Low
	Very High	Medium	Low	Very Low	Very Low	Very Low

Interpretation of the SEI in the context of the proposed development activities is provided in Table 2-7.

**Table 2-7 Guidelines for interpreting Site Ecological Importance (SEI) in the context of the proposed development activities**

Site Ecological Importance (SEI)	Interpretation in relation to proposed development activities
Very High	Avoidance mitigation – no destructive development activities should be considered. Offset mitigation not acceptable/not possible (i.e., last remaining populations of species, last remaining good condition patches of ecosystems/unique species assemblages). Destructive impacts for species/ecosystems where persistence target remains.
High	Avoidance mitigation wherever possible. Minimisation mitigation – changes to project infrastructure design to limit the amount of habitat impacted, limited development activities of low impact acceptable. Offset mitigation may be required for high impact activities.
Medium	Minimisation and restoration mitigation – development activities of medium impact acceptable followed by appropriate restoration activities.

Site Ecological Importance (SEI)	Interpretation in relation to proposed development activities
Low	Minimisation and restoration mitigation – development activities of medium to high impact acceptable followed by appropriate restoration activities.
Very Low	Minimisation mitigation – development activities of medium to high impact acceptable and restoration activities may not be required.

The SEI evaluated for each taxon can be combined into a single multi-taxon evaluation of SEI for the assessment area. Either a combination of the maximum SEI for each receptor should be applied, or the SEI may be evaluated only once per receptor but for all necessary taxa simultaneously. For the latter, justification of the SEI for each receptor is based on the criteria that conforms to the highest CI and FI, and the lowest RR across all taxa.

### 3 Results & Discussion

#### 3.1 Desktop Assessment

##### 3.1.1 Ecologically Important Landscape Features

The relevance of the proposed development to ecologically important landscape features are summarised in Table 3-1.

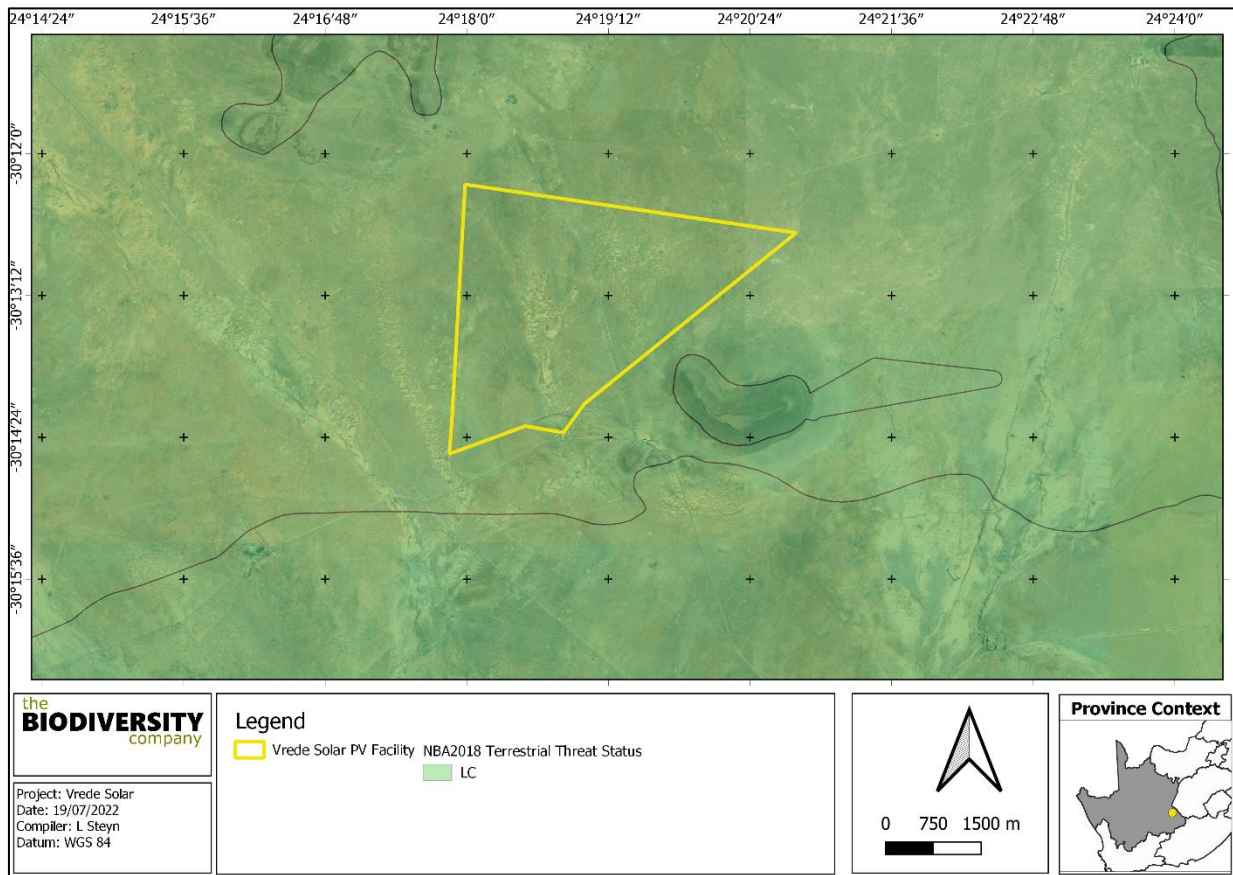
**Table 3-1 Summary of relevance of the proposed development to ecologically important landscape features.**

Desktop Information Considered	Relevant/Irrelevant	Section
Ecosystem Threat Status	Irrelevant – Located within a Least Concern ecosystem	3.1.1.1
Ecosystem Protection Level	Relevant – Located within a Not Protected ecosystem	3.1.1.2
Protected Areas	Irrelevant – The project area is over 30 km away from the nearest Protected Area	-
National Protected Area Expansion Strategy	Irrelevant – Is over 20 km away from the nearest Focus Area	-
Important Bird and Biodiversity Areas	Relevant – The project area is within the Platberg Karoo Conservancy IBA	3.1.1.4
Critical Biodiversity Area	Relevant – Is located within an ESA	3.1.1.4
South African Inventory of Inland Aquatic Ecosystems	Relevant - The project area overlaps with an unclassified wetland	3.1.1.5
Freshwater Ecosystem Priority Areas	Irrelevant – no NFEPA wetlands or rivers are present on within the project area	3.1.1.5
Renewable Energy Development Zones (REDZ)	Irrelevant - The project area is ~129 km for the closest REDZ	-

##### 3.1.1.1 Ecosystem Threat Status

The Ecosystem Threat Status is an indicator of an ecosystem's wellbeing, based on the level of change in structure, function or composition. Ecosystem types are categorised as Critically Endangered (CR), Endangered (EN), Vulnerable (VU), Near Threatened (NT) or Least Concern (LC), based on the proportion of the original extent of each ecosystem type that remains in good ecological condition. According to the spatial dataset the proposed development is located within a LC ecosystem (Figure 3-2).

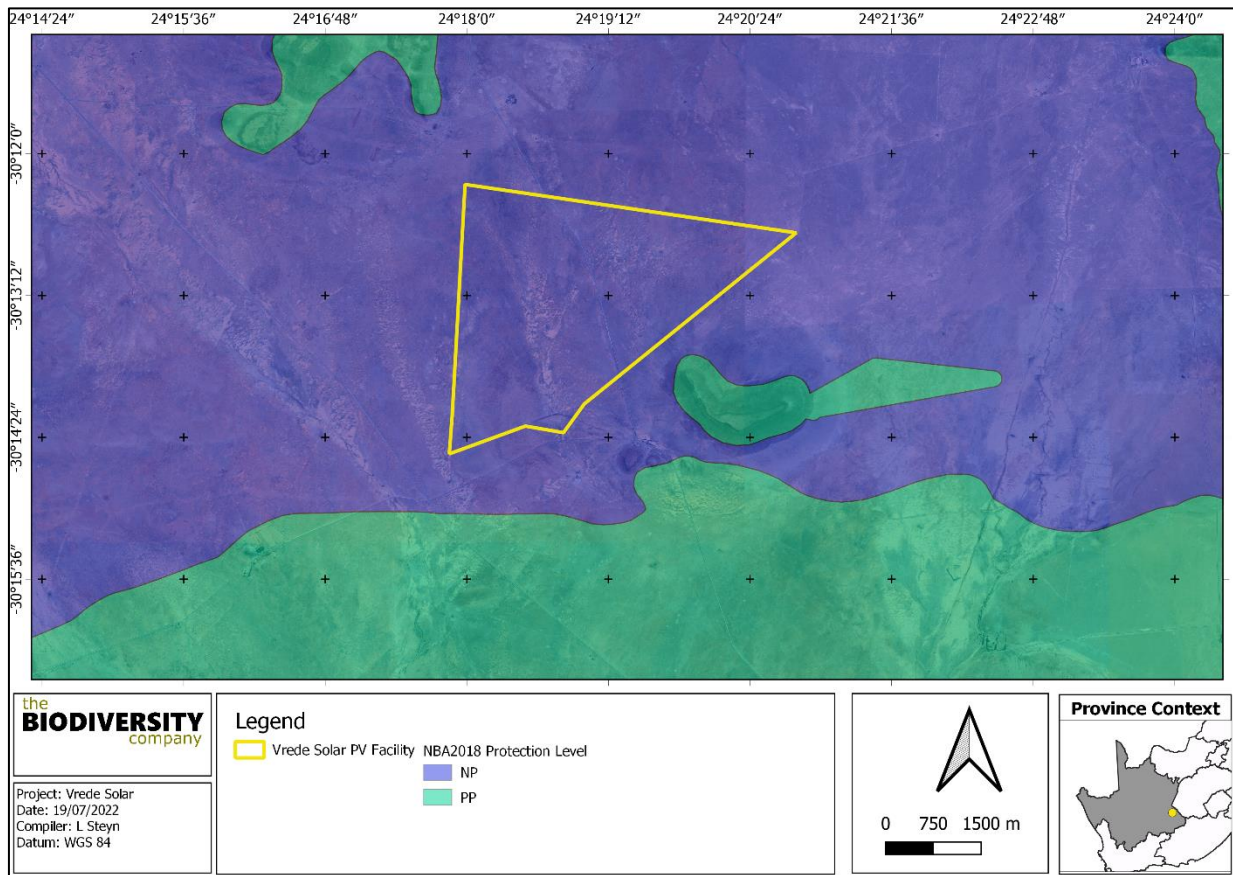




**Figure 3-1** Map illustrating the ecosystem threat status associated with the assessment area

### 3.1.1.2 Ecosystem Protection Level

Indicator of the extent to which ecosystems are adequately protected or under-protected. Ecosystem types are categorised as Well Protected (WP), Moderately Protected (MP), Poorly Protected (PP), or Not Protected (NP), based on the proportion of the biodiversity target for each ecosystem type that is included within one or more protected areas. Not Protected, PP or MP ecosystem types are collectively referred to as under-protected ecosystems. The proposed development is located within a NP ecosystem (Figure 3-2).



**Figure 3-2** Map illustrating the ecosystem protection level associated with the assessment area

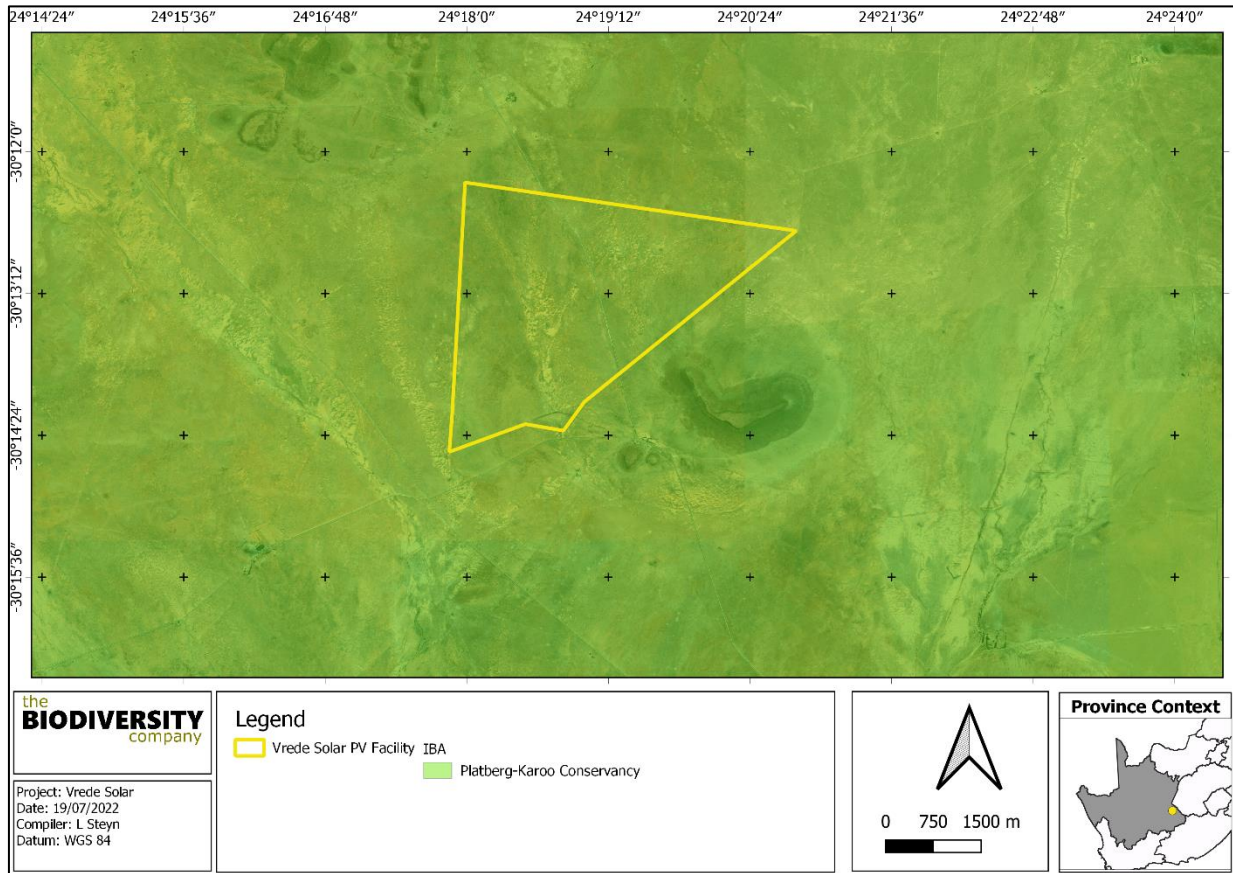
### 3.1.1.3 Important Bird and Biodiversity Areas

Important Bird & Biodiversity Areas (IBAs) are the sites of international significance for the conservation of the world's birds and other conservation significant species as identified by BirdLife International. These sites are also all Key Biodiversity Areas; sites that contribute significantly to the global persistence of biodiversity (Birdlife, 2017).

According to Birdlife International (2017), the selection of IBAs is achieved through the application of quantitative ornithological criteria, grounded in up-to-date knowledge of the sizes and trends of bird populations. The criteria ensure that the sites selected as IBAs have true significance for the international conservation of bird populations and provide a common currency that all IBAs adhere to, thus creating consistency among, and enabling comparability between, sites at national, continental and global levels.

Platberg–Karoo Conservancy IBA can be found in the districts of De Aar, Philipstown and Hanover. This IBA falls across two biomes, the Nama Karroo and the Grassland Biome, which contributes to its diversity of species. In total 289 bird species have been recorded here. Threats in this IBA include overgrazing, erosion and encroachment by Karroo shrubs, all of which result in the loss of habitat and a decrease in available food for large terrestrial birds.

Figure 3-3 shows that the project area is within the Platberg Karoo Conservancy IBA.

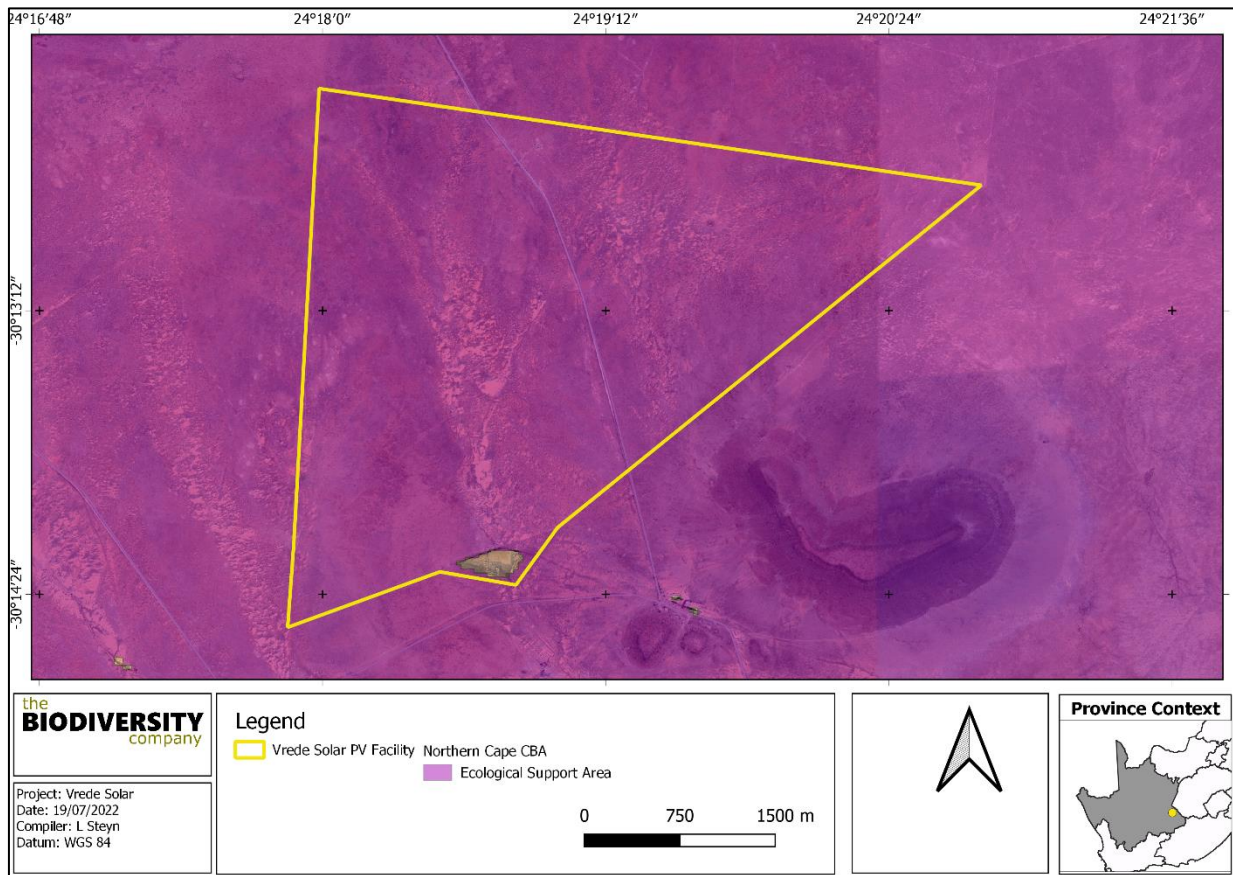


**Figure 3-3** Map illustrating the location of the IBAs proximal to the project area

### 3.1.1.4 Biodiversity Sector Plan

The Northern Cape Department of Environment and Nature Conservation has developed the Northern Cape CBA Map which identifies biodiversity priority areas for the province, called Critical Biodiversity Areas (CBAs) and Ecological Support Areas (ESAs). These biodiversity priority areas, together with protected areas, are important for the persistence of a viable representative sample of all ecosystem types and species as well as the long-term ecological functioning of the landscape as a whole.

The project area includes ESA (Figure 3-3). Development of this nature (ie: Solar PV facilities and associated infrastructure) may occur in an ESA area provided all mitigation measures are adhered to. It must be noted, however, when taken into consideration in conjunction with the other Solar PV facilities planned for all three phases of the overall proposed development, that the cumulative fragmentation of the ESA is very high. The associated cumulative fragmentation impacts are expected to be high for the overall development. This project should ideally not be considered in isolation but rather as a part of the full proposed development when considering impacts to the ESA.

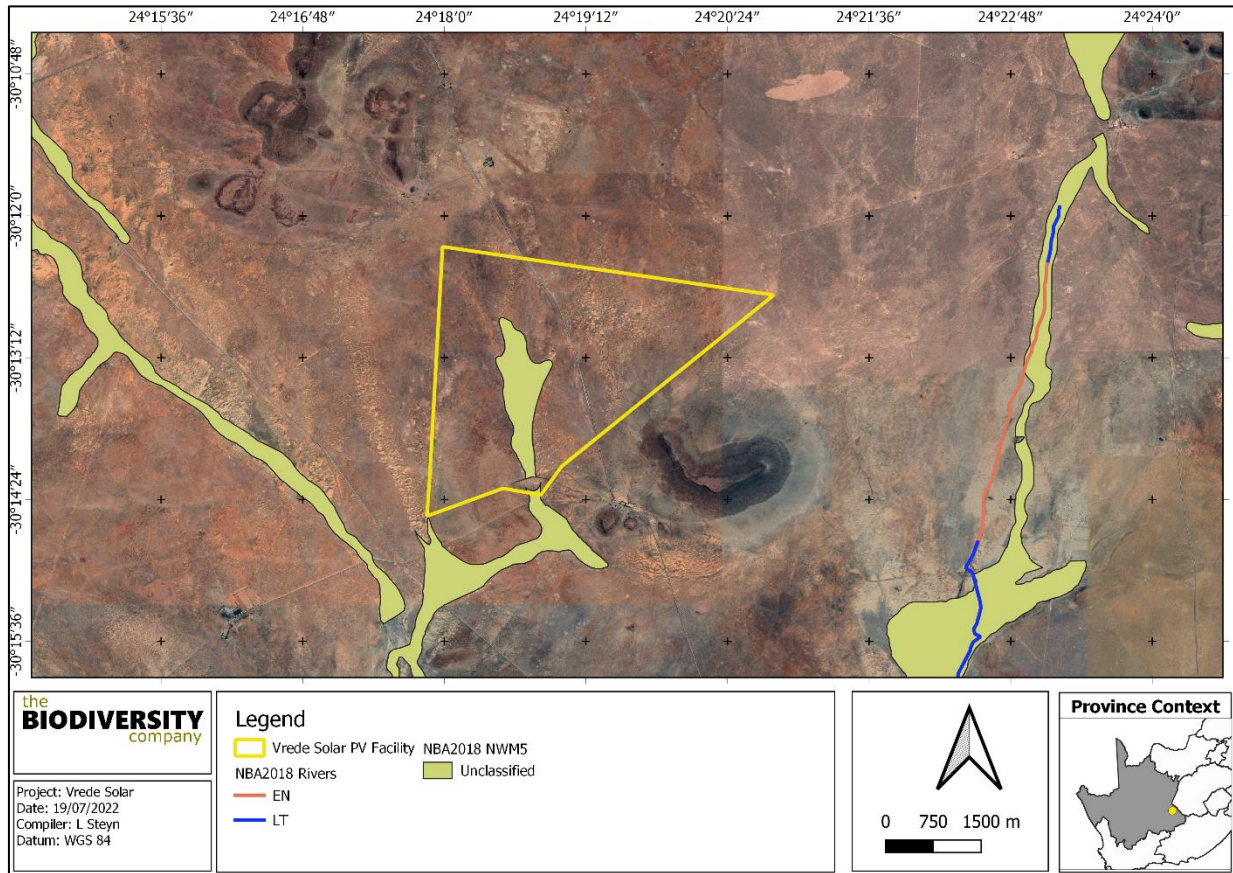


**Figure 3-4** Map illustrating the location of Critical Biodiversity Areas proximal to the project area

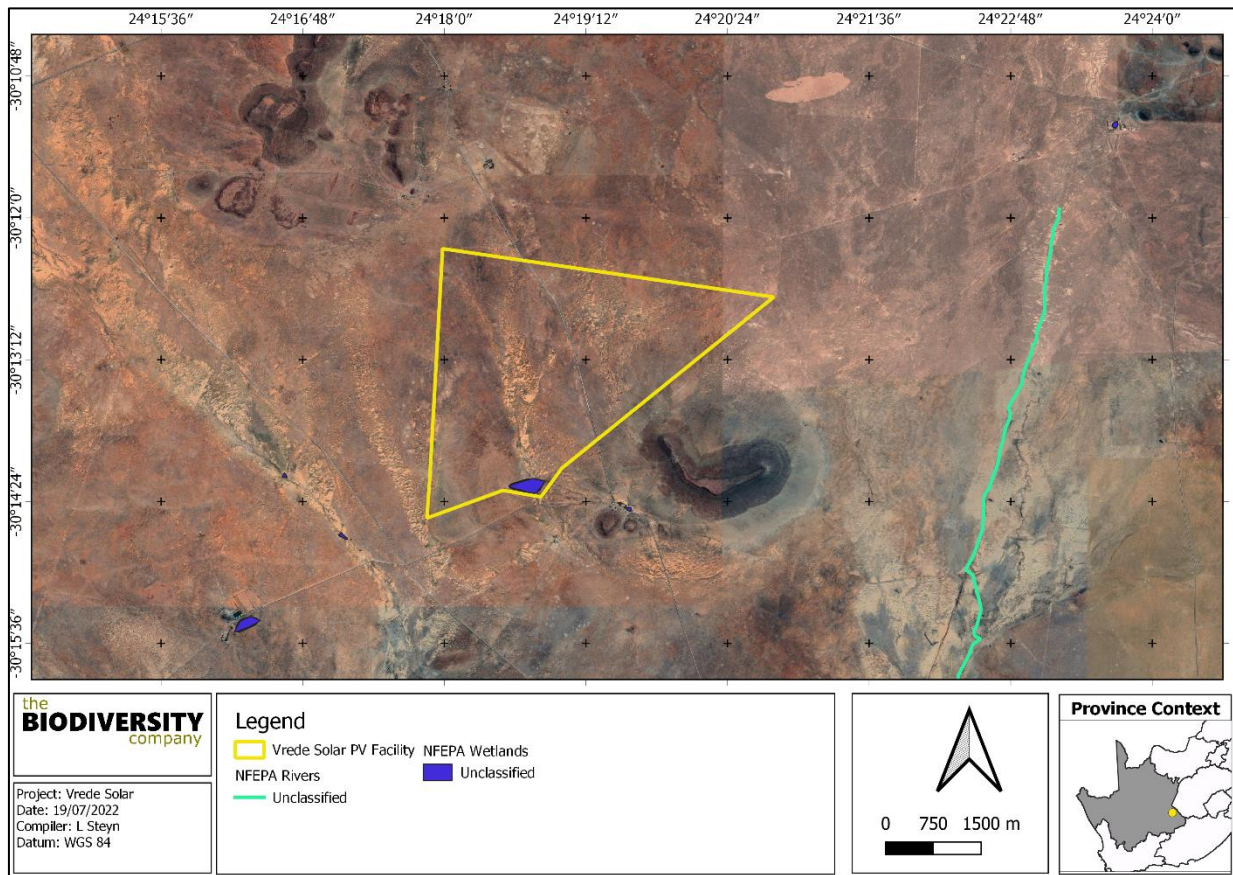
### 3.1.1.5 Hydrological Setting

The South African Inventory of Inland Aquatic Ecosystems (SAIIAE) was released with the National Biodiversity Assessment (NBA) 2018. Ecosystem threat status (ETS) of ecosystem types is based on the extent to which each river ecosystem type had been altered from its natural condition. Ecosystem types are categorised as CR, EN, VU or LT. Critically Endangered, EN and VU ecosystem types collectively referred to as ‘threatened’ (Van Deventer *et al.*, 2019; Skowno *et al.*, 2019). The project area overlaps with an unclassified wetland (Figure 3-5).

The National Freshwater Ecosystem Priority Areas (NFEPAs) (Driver *et al.*, 2011) spatial data has been incorporated in the above mentioned SAIIAE spatial data set. They are included here as the database is intended to be conservation support tools and are envisioned to guide the effective implementation of measures to achieve the National Environment Management Biodiversity Act (NEM:BA) biodiversity goals (Nel *et al.*, 2011). The NFEPAs spatial layer indicates that the wetlands do not intersect with a Ramsar site and are not within 500 m of an IUCN threatened frog point locality. No NFEPAs wetlands or rivers are present within the project area (Figure 3-6).



**Figure 3-5** The inland water features associated with the project area



**Figure 3-6** Map illustrating the NFEPA wetland and river systems associated with the assessment area

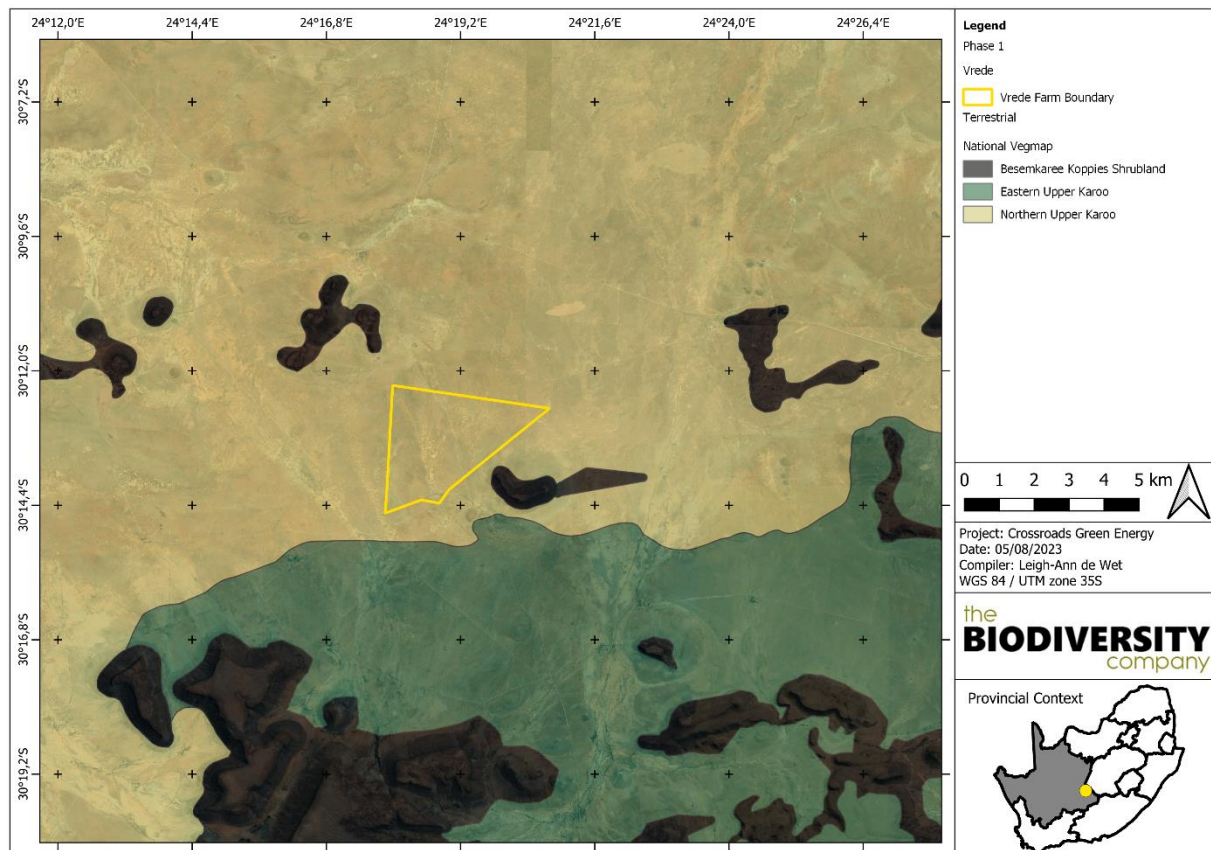
### 3.1.2 Flora Assessment

This section is divided into a description of the vegetation type expected under natural conditions and the expected flora species.

#### 3.1.2.1 Vegetation Type

The project area is situated in the Northern Upper Karoo vegetation type according to SANBI (2018) (Figure 3-7).

The project area is situated within the Nama Karoo Biome and (SANBI, 2018). The Nama Karoo Biome is found in the central plateau of the western half of South Africa. The geology underlying the biome is varied, as the distribution of this biome is determined primarily by rainfall. The rain falls in summer, and varies between 100 and 520mm per year. This also determines the predominant soil type - over 80% of the area is covered by a lime-rich, weakly developed soil over rock. Although less than 5% of rain reaches the rivers, the high erodibility of soils poses a major problem where overgrazing occurs (SANBI, 2019).



**Figure 3-7** Map illustrating the vegetation types associated with the assessment area and surrounding landscape based on the Vegetation Map of South Africa, Lesotho & Swaziland

The **Northern Upper Karoo** is described as follows:

Northern Upper Karoo occurs in the Northern Cape and Free State Provinces. It occurs on flat to gently sloping terrain with isolated hills of Upper Karoo Hardeveld in the south and Vaalbos Rocky Shrubland in the northeast with interspersed pans. It is a shrubland dominated by dwarf karoo shrubs, grasses and *Acacia mellifera* subsp. *Deti-nens* and some other low trees. It occurs at an altitude of 1 000 to 1 500 m.

### Important Taxa

Important plant taxa are those species that have a high abundance, a frequent occurrence or are prominent in the landscape within a particular vegetation type (Mucina & Rutherford, 2006). The following species are important in the Gamka Karoo (d=dominant):

Small trees: *Acacia mellifera* subsp. *detinens*, *Boscia albitrunca*.

Tall Shrubs: *Lycium cinereum* (d), *L. horridum*, *L. oxycarpum*, *L. schizocalyx*, *Rhigozum trichotomum*.

Low Shrubs: *Chrysocoma ciliata* (d), *Gnidia polycephala* (d), *Pentzia calcarea* (d), *P. globosa* (d), *P. incana* (d), *P. spinescens* (d), *Rosenia humilis* (d), *Amphiglossa triflora*, *Aptosimum marlothii*, *A. spinescens*, *Asparagus glaucus*, *Barleria rigida*, *Berkheya annectens*, *Eriocephalus ericoides* subsp. *ericoides*, *E. glandulosus*, *E. spinescens*, *Euryops asparagoides*, *Felicia muricata*, *Helichrysum lucilioides*, *Hermannia spinosa*, *Leucas capensis*, *Limeum aethiopicum*, *Melolobium candicans*, *Microloma armatum*, *Osteospermum leptolobum*, *O. spinescens*, *Pegolettia retrofracta*, *Pentzia lanata*, *Phyllanthus maderaspatensis*, *Plinthus karoocicus*, *Pteronia glauca*, *P. sordida*, *Selago geniculata*, *S. saxatilis*, *Tetragonia arbuscula*, *Zygophyllum lichtensteinianum*.

Succulent Shrubs: *Hertia pallens*, *Salsola calluna*, *S. glabrescens*, *S. rabieana*, *S. tuberculata*, *Zygophyllum flexuosum*.

Semiparasitic Shrub: *Thesium hystrix* (d),

Herbs: *Chamaesyce inaequilatera*, *Convolvulus sagittatus*, *Dicoma capensis*, *Gazania krebsiana*, *Hermannia comosa*, *Indigofera alternans*, *Lessertia pauciflora*, *Radyera urens*, *Sesamum capense*, *Sutera pinnatifida*, *Tribulus terrestris*, *Vahlia capensis*.

Succulent Herb: *Psilocaulon coriarium*.

Geophytic Herb: *Moraea pallida*.

Graminoids: *Aristida adscensionis* (d), *A. congesta* (d), *A. diffusa* (d), *Enneapogon desvauxii* (d), *Eragrostis lehmanniana* (d), *E. obtusa* (d), *E. truncata* (d), *Sporobolus fimbriatus* (d), *Stipagrostis obtusa* (d), *Eragrostis bicolor*, *E. porosa*, *Fingerhuthia africana*, *Heteropogon contortus*, *Stipagrostis ciliata*, *Themeda triandra*, *Tragus berteronianus*, *T. koelerioides*, *T. racemosus*.

### Biogeographically Important Taxa:

Herb (western distribution limit): *Convolvulus boedeckerianus*.

Tall Shrub (southern limit of distribution): *Gymnosporia szyszylowiczii* subsp. *namibiensis*.

### Endemic Taxa

Succulent Shrubs: *Lithops hookeri*, *Stomatium pluridens*.

Low Shrubs: *Atriplex spongiosa*, *Galenia exigua*.

Herb: *Manulea deserticola*.

### Conservation Status

According to Mucina & Rutherford (2006), this vegetation type is classified as Least Threatened. The national target for conservation protection is 21% with none statutorily conserved and about 4% cleared for cultivation.

### 3.1.2.2 Expected Flora Species

The POSA database indicates that 480 species of indigenous plants are expected to occur within the project area (The full list of species can be found in Appendix B). No SCC are expected in the project area as identified by the Screening Tool (none previously recorded as per POSA).

### 3.1.3 Faunal Assessment

No herpetofauna or mammals are identified by the Screening Tool as important for the site.

Please note that the Screening Tool report includes lists of bird, mammal, reptile, amphibian, butterfly and plant species of conservation concern known or expected to occur on the proposed development footprint. Some of these SCC are sensitive to illegal harvesting. Such species have had their names obscured and are listed as sensitive plant unique number / sensitive animal unique number. As per the best practise guideline that accompanies the protocol and screening tool, the **name of the sensitive species may not appear in the final EIA report nor any of the specialist reports released into the public domain**. It should be referred to as *sensitive plant* or *sensitive animal* and its threat status may be included, e.g. *critically endangered sensitive plant* or *endangered sensitive animal*.

#### 3.1.3.1 Herpetofauna

Based on the IUCN Red List Spatial Data (IUCN, 2017) and the ReptileMap database provided by the Animal Demography Unit (ADU, 2019) 40 reptile species have the potential to occur in the project area (Appendix D). One of the expected species is a SCCs (IUCN, 2017). One (1) are regarded as threatened (Table 3-2).

Based on the IUCN Red List Spatial Data (IUCN, 2017) and the AmphibianMap database provided by the Animal Demography Unit (ADU, 2020) 13 amphibian species have the potential to occur in the project area (Appendix C). One (1) are regarded as threatened (Table 3-2).



**Table 3-2 Reptile SCC expected in the project area**

Species	Common Name	Conservation Status		Likelihood of occurrence
		Regional (SANBI, 2016)	IUCN (2017)	
<b>Reptile</b>				
<i>Psammophis leightoni</i>	Cape Sand Snake	VU	LC	Moderate
<b>Amphibian</b>				
<i>Pyxicephalus adspersus</i>	Giant Bullfrog	NT	LC	Moderate

*Psammophis leightoni* (Cape Sand Snake) is categorised as vulnerable internationally and locally. Endemic to the western regions of the Western Cape, South Africa. Threatened primarily by habitat loss associated with agriculture and development of human settlements throughout its range. The likelihood of finding the species in the project area is moderate.

*Pyxicephalus adspersus* (Giant Bull Frog) is a species of conservation concern that will possibly occur in the project area. The Giant Bull Frog is listed as near threatened on a regional scale. It is a species of drier savannahs. It is fossorial for most of the year, remaining buried in cocoons. They emerge at the start of the rains, and breed in shallow, temporary waters in pools, pans and ditches (IUCN, 2017). The likelihood of finding the species in the project area is moderate.

### 3.1.3.2 Mammals

The IUCN Red List Spatial Data (IUCN, 2017) lists 58 mammal species that could be expected to occur within the project area. Species generally restricted to protected areas such as game reserves were not expected to occur in the project area and were removed from the list (Appendix E).

Of the 58 mammal species, eight (8) are listed as being of conservation concern on a regional or global basis (Table 3-3).

**Table 3-3 List of mammal Species of Conservation Concern that may occur in the project area as well as their global and regional conservation statuses.**

Species	Common Name	Conservation Status		Likelihood of Occurrence
		Regional (SANBI, 2016)	IUCN (2021)	
<i>Eidolon helvum</i>	African Straw-colored Fruit Bat	LC	NT	Moderate
<i>Felis nigripes</i>	Black-footed Cat	VU	VU	High
<i>Leptailurus serval</i>	Serval	NT	LC	High
<i>Panthera pardus</i>	Leopard	VU	VU	Moderate
<i>Parahyaena brunnea</i>	Brown Hyaena	NT	NT	Moderate
<i>Parotomys littledalei</i>	Littledale's Whistling Rat	NT	LC	Moderate
<i>Poecilogale albinucha</i>	African Striped Weasel	NT	LC	High
<i>Redunca fulvorufula</i>	Mountain Reedbuck	EN	EN	Moderate

*Eidolon helvum* (African Straw-coloured Fruit Bat) is listed as LC on a regional scale and NT on a global scale. This species has been recorded from a very wide range of habitats across the lowland rainforest and savanna zones of Africa (IUCN, 2017). Although considered to be widespread and abundant across its range, certain populations are decreasing due to severe deforestation, hunting for food and medicinal use (IUCN, 2017). This species is known to form large roosts and colonies numbering in the thousands to even millions of individuals (IUCN, 2017). No colonies of this species are known to occur in the Project area or in the immediate vicinity and, although individuals may occasionally be recorded, it is not expected to be resident within the Project area and therefore its likelihood of occurrence is rated as moderate.

*Felis nigripes* (Black-footed cat) is endemic to the arid regions of southern Africa. This species is naturally rare, has cryptic colouring is small in size and is nocturnal. These factors have contributed to a lack of information on this species. Given that the highest densities of this species have been recorded in the more arid Karoo region of South Africa, the habitat in the project area can be considered to be optimal for the species and the likelihood of occurrence is rated as high.

*Leptailurus serval* (Serval) occurs widely through sub-Saharan Africa and is commonly recorded from most major national parks and reserves (IUCN, 2017). The Serval's status outside reserves is not certain, but they are inconspicuous and may be common in suitable habitat as they are tolerant of farming practices provided there is cover and food available. In sub-Saharan Africa, they are found in habitat with well-watered savanna long-grass environments and are particularly associated with reedbeds and other riparian vegetation types. Suitable habitat, along with sufficient food sources can be found in the project area, therefore the likelihood of occurrence is rated as high.

*Panthera pardus* (Leopard) has a wide distributional range across Africa and Asia, but populations have become reduced and isolated, and they are now extirpated from large portions of their historic range (IUCN, 2017). Impacts that have contributed to the decline in populations of this species include continued persecution by farmers, habitat fragmentation, increased illegal wildlife trade, excessive harvesting for ceremonial use of skins, prey base declines and poorly managed trophy hunting (IUCN, 2017). Although known to occur and persist outside of formally protected areas, the densities in these areas are considered to be low. The likelihood of occurrence in the Project area, is regarded as moderate.

*Parahyaena brunnea* (Brown Hyaena) is endemic to southern Africa. This species occurs in dry areas, generally with annual rainfall less than 100 mm, particularly along the coast, semi-desert, open scrub and open woodland savanna. Given its known ability to persist outside of formally protected areas the likelihood of occurrence of this species in the project area is moderate. The presence of moderate to large herbivores on adjacent properties increases the likelihood of occurrence of this species.

*Parotomys littledalei* (Littledale's Whistling Rat) is listed as NT on a regional scale. This diurnal species occurs in shrubland and is dependent on ground cover. Littledale's Whistling Rat is herbivorous only, feeding on fresh plant material, including annuals, succulent perennials, non-succulent perennials, and grasses. The presence of ground cover increases their likelihood of occurrence in the project area.

*Poecilogale albinucha* (African Striped Weasel) is usually associated with savanna habitats, although it probably has a wider habitat tolerance (IUCN, 2017). Due to its secretive nature, it is often overlooked in many areas where it does occur. There is sufficient habitat for this species in the project areas and the likelihood of occurrence of this species is therefore considered to be high.

*Redunca fulvorufula* (Mountain Reedbuck) is listed as EN both regionally and globally. The South African population has undergone a decline of 61-73% in the last three generations (15 years) (IUCN, 2017). Mountain Reedbuck live on ridges and hillsides in broken rocky country and high-altitude grasslands (often with some tree or bush cover). Although there are not extensive mountainous regions in the Project area, the areas adjacent to the project area comprises of a number of mountainous areas and as such the likelihood of occurrence for this species is rated as moderate.

## 3.2 Field Assessment


The following sections provides the results from the field survey for the proposed development that was undertaken during July 2022.

### 3.2.1 Land use and Current Impacts

The main impact to the vegetation and habitat types within and surrounding the project area is grazing (Figure 3-8). According to Jan Vlok, Richard Dean and Sue Milton many areas in the Karoo still have a high vegetation cover, but that species composition has altered significantly due to overgrazing (Skowno *et al.* 2009). It could be argued that these areas contribute little to the biodiversity of the region, and that many more habitat types are under threat (Skowno *et al.* 2009). Disturbances noted within the project area include, farm roads and fences, and alien invasive plant infestation (mainly along roads).

Van der Merwe *et al.* (2008) noted that inadequate farming practices, due to lack of infrastructure such as fencing, pose a serious threat to the vegetation. Esler *et al.* (2006) further added that “although damage can happen fast, recovery in the Karoo is very slow, as it depends mainly upon unpredictable rainfall events”.

Presently about 12% of the Karoo district’s ecosystems are transformed or degraded, with mining, agriculture and urbanization the main reasons of biodiversity loss (Skowno *et al.* 2009). Recently, the prospects of uranium mining and shale gas exploration have also come under the spotlight.



**Figure 3-8** Land use and current impacts of the study area in general. **A:** invasive alien plant species and fences, **B:** overgrazing and fences, **C:** Sheep grazing, **D:** invasive alien plants, **E:** roads and associated alien plant species and **F:** Cattle grazing.

### 3.2.2 Flora Assessment


This section is divided into four sections:

- Vegetation and flora;
- Species of Conservation Concern (SCC); and
- Invasive Alien Plants (IAPs).

#### 3.2.2.1 Vegetation

One vegetation community type can be found in the project area: Karoo Grassland, which approximates Northern Upper Karoo.

The project area is homogenous in terms of vegetation with a low karroid scrub grassland occurring throughout (Figure 3-9). Although the season did not allow for the identification of all grasses, dominant species could be identified. Dominant species of this vegetation community include, but are not limited to *Chrysocoma ciliata*, *Pentzia incana*, *Pentzia globosa*, *Lycium cinereum*, *Aptisimum spinescens*, *Asparagus sauvolens*, *Erioccephalus ericoides*, *Erioccephalus spinscens*, *Felicia muricata*, *Ruschia intricata*, *Roepera lichbtenteinii*, *Morae pallida*, *Heteropogon contortus*, *Aristida congesta*, *Aristida diffusa*, and *Eragrostis lehmanniana* (Figure 3-10). In one section on the foothills of a koppie, larger shrubs and some Aloes were recorded, species included the dominant *Rhigozum trichotomum* and the Aloe *Aloe claviflora*. This vegetation community was not significantly different from the rest of the site to warrant sectioning into a separate vegetation community. It must be noted that several geophytic species were recorded but could not be identified and may well be provincially protected, requiring permits to destroy or remove from the provincial authorities. These must be identified through as walk-through in the spring or summer (flowering season) prior to any construction activities.



**Figure 3-9** Photographs illustrating the Karoo Grassland of the Vrede site (A, B and C) and of the *Rhigozum trichotomum* dominated area (D).



**Figure 3-10** Photographs illustrating some of the dominant plant species A: *Asparagus savolens* B: *Ruschia intricata*, C: *Eriocephalus ericoides*, D: *Pteronia incana*, E: *Roepera lichtenseinii* and F: *Chrysocoma ciliate*.

### 3.2.2.2 Species of Conservation Concern

No Species of Conservation Concern (SCC) were recorded from the project area.

Aloes were recorded however, these are provincially protected and a permit is required for their removal, transplantation or destruction.

### 3.2.2.3 Invasive Alien Plants

Invasive Alien Plants (IAPs) tend to dominate or replace indigenous flora, thereby transforming the structure, composition and functioning of ecosystems. Therefore, it is important that these plants are

controlled by means of an eradication and monitoring programme. Some invader plants may also degrade ecosystems through superior competitive capabilities to exclude native plant species.

The National Environmental Management: Biodiversity Act (NEMBA) is the most recent legislation pertaining to alien invasive plant species. In August 2014, the list of Alien Invasive Species was published in terms of the National Environmental Management: Biodiversity Act (Act 10 of 2004) (Government Gazette No 78 of 2014). The Alien and Invasive Species Regulations were published in the Government Gazette No. 43726, 18 September 2020. The legislation calls for the removal and / or control of alien invasive plant species (Category 1 species). In addition, unless authorised thereto in terms of the National Water Act, 1998 (Act No. 36 of 1998), no land user shall allow Category 2 plants to occur within 30 meters of the 1:50 year flood line of a river, stream, spring, natural channel in which water flows regularly or intermittently, lake, dam or wetland. Category 3 plants are also prohibited from occurring within proximity to a watercourse. Below is a brief explanation of the three categories in terms of the National Environmental Management: Biodiversity Act (Act 10 of 2004) (NEMBA):

- Category 1a: Invasive species requiring compulsory control. Remove and destroy. Any specimens of Category 1a listed species need, by law, to be eradicated from the environment. No permits will be issued.
- Category 1b: Invasive species requiring compulsory control as part of an invasive species control programme. Remove and destroy. These plants are deemed to have such a high invasive potential that infestations can qualify to be placed under a government sponsored invasive species management programme. No permits will be issued.
- Category 2: Invasive species regulated by area. A demarcation permit is required to import, possess, grow, breed, move, sell, buy or accept as a gift any plants listed as Category 2 plants. No permits will be issued for Category 2 plants to exist in riparian zones.
- Category 3: Invasive species regulated by activity. An individual plant permit is required to undertake any of the following restricted activities (import, possess, grow, breed, move, sell, buy or accept as a gift) involving a Category 3 species. No permits will be issued for Category 3 plants to exist in riparian zones.

Note that according to the regulations, a person who has under his or her control a category 1b listed invasive species must immediately:

- Notify the competent authority in writing;
- Take steps to manage the listed invasive species in compliance with:
  - Section 75 of the Act;
  - The relevant invasive species management programme developed in terms of regulation 4; and
  - Any directive issued in terms of section 73(3) of the Act.

Twelve (12) alien invasive species were recorded from the project area and surrounds (and therefore likely to invade as a result of disturbance) representing nine (9) families (Table 3-4 and Figure 3-11).

**Table 3-4 Alien Invasive Plants recorded from the project area**

Family	Scientific name	Common name	NEM:BA
Asparagaceae	<i>Agave americana</i>	American century plant	3
Asteraceae	<i>Bidens Pilosa</i>	Black jack	
Asteraceae	<i>Tagetes minuta</i>	Tall kaki weed	
Cactaceae	<i>Cereus jamacaru</i>	Queen-of-the-night	1b
Cactaceae	<i>Opuntia ficus-indica</i>	Indian fig opuntia	1b
Cactaceae	<i>Opuntia robusta</i>	nopal tapón	1a
Chenopodiaceae	<i>Salsola kali</i>	Tumbleweed	1b
Fabaceae	<i>Prosopis velutina</i>	velvet mesquite	1b
Malvaceae	<i>Malva parviflora</i>	Small mallow	
Myrtaceae	<i>Eucalyptus camaldulensis</i>	Red river gum	1b
Papaveraceae	<i>Argemone ochroleuca</i>	Mexican Poppy	1b
Solanaceae	<i>Datura ferox</i>	Large thorn apple	1b


Considering that the project area is within an ESA it is recommended that any IAP species that may colonize the area in the future be controlled by implementing an Invasive Alien Plant Management Programme in compliance of section 75 of the Act as stated above. This is also pertinent to the development as invasive species are linked to enhanced fire effects and risk (Aslan & Dickson, 2020). The following monitoring framework must be implemented to ensure that IAPs are continually monitored, and progress pertaining to their control is recorded (Table 3-5). The monitoring of the project area throughout the process is crucial in order to prevent IAPs growing and spreading out of control, thereby threatening the wellbeing of indigenous flora and fauna. It is also important to note that while herbicide application has been recommended for control, herbicides should not be applied adjacent to the aquatic ecosystems within the site area and herbicide application should not be used during windy days to prevent drift.

**Table 3-5 Proposed monitoring framework for the control of invasive alien plants within the project area**

Metric	Frequency	Method	Response
How effective are the control methods?	4-6 months after every operation	Survey the cleared areas and look for regrowth. Before and after photographs are effective for this. Observe for non-target effects of herbicide application.	If the survey reveals that the control methods are effective, e.g. low levels of re-sprouting, continue following the herbicide mixtures and control methods. If non-target plants are dying off where herbicides were applied, ensure appropriate training for herbicide applicators, demonstrate the off-target effects to herbicide applicators to ensure they are using the correct methods and herbicides. (If the results show that the control methods are not effective, adapt by e.g. cutting lower above ground or changing herbicides or timing of herbicide application.
Do the infestation levels decrease?	Annually	Survey the cleared areas and record species, densities and size. Before and after pictures are very effective.	If the infestation levels are not decreasing, reconsider clearing intervals and look at clearing methods. If infestation levels are decreasing, then continue current control method.



<b>Quantity of herbicides used</b>	During every operation	Keep track of cost and ensure no wastage. Record herbicide usage	Track usage over time, it will reveal a certain trend in quantities for different infestation levels. Less herbicides should be used when the infestation levels are lower. Record herbicide cost.
<b>Does the indigenous vegetation recover in the cleared areas?</b>	Annually	Survey the cleared areas and look out for indigenous species variety and presence. Before and after pictures are effective.	If there is recovery of indigenous vegetation, then continue current control method. If there is no recovery, consider rehabilitation with local indigenous species.
<b>How many jobs were created?</b>	After every operation	Timesheets	Job creation figures are useful when asking for landowner assistance from WFW or to demonstrate contributions to jobs and socio-economic conditions
<b>How many person days (PD) were spent per operations?</b>	After every operation	Timesheets	Keep track of cost and assist with planning and budgeting. Determine cost per person per day (PD)



**Figure 3-11** Photographs illustrating a portion of the alien invasive species recorded from the project area A:*Prosopis velutina*, B: *Tagetes minuta*, C: *Eucalyptus camaldulensis*, D: *Agave americana*, E: *Datura ferox*.

### 3.2.3 Faunal Assessment

#### 3.2.3.1 Amphibians

One amphibian species were recorded during the survey period (Table 3-6). The lack of species richness was attributed to the dry nature of the project area with most water bodies and perennial drainage lines being dry at the time of the site visit, and no water resources being present within the PAOI. The species expected to occur within the project area are provided in Appendix C.

**Table 3-6 Summary of amphibian species recorded within the project area during the survey period. LC = Least Concern**

Family	Scientific Name	Common Name	Conservation Status	
			Regional	Global
Pipidae	<i>Xenopus laevis</i>	Common Platanna	LC	LC

#### 3.2.3.2 Reptiles

Five reptile species, representing three families were recorded within the project area during the survey periods (Table 3-7 and Figure 3-12). The lack of species richness was likely due to the combination of the inherent secretive nature of reptile species, and limited time available for fieldwork (a true representative sample requires an extensive sampling period over several surveys). The presence of suitable habitat suggests that the project area supports a diverse reptile community but as per the screening tool, no SCC are likely to occur within the project area.

**Table 3-7 Summary of reptile species recorded within the project area during the survey period. LC = Least Concern**

Family	Scientific Name	Common Name	Conservation Status	
			Regional	Global
Leptotyphlopidae	<i>Leptotyphlops scutifrons scutifrons</i>	Peters' Thread Snake	LC	Unlisted
Scincidae	<i>Acontias gracilicauda</i>	Thin-tailed Legless Skink	LC	LC
Scincidae	<i>Trachylepis punctatissima</i>	Speckled Rock Skink	LC	LC
Scincidae	<i>Trachylepis variegata</i>	Variiegated Skink	LC	Unlisted
Testudinidae	<i>Stigmochelys pardalis</i>	Leopard Tortoise	LC	LC



**Figure 3-12** Photographs illustrating a portion of the herpetofauna recorded from the project area. A: *Stigmochelys pardalis*, B: *Leptotyphlops scutifrons scutifrons*, C: *Trachylepis punctatissima*, and D: *Acontias gracilicauda*.


### 3.2.3.3 Mammals

A total of twenty eight (28) mammal species were recorded across the project area during the survey period (Table 3-8 and Figure 3-13), accounting for 48% of the expected mammal species. It is considered highly likely that additional small mammal species would be recorded from the project area with extensive sampling. The lack of records may have been due to hunting that was observed on site.

**Table 3-8** Mammal SCC recorded within the project area during the survey periods.

Species	Common Name	Conservation Status	
		Regional (SANBI, 2016)	IUCN (2017)
<i>Aepyceros melampus</i>	Impala	LC	LC
<i>Antidorcas marsupialis</i>	Springbok	LC	LC
<i>Canis mesomelas</i>	Black-backed Jackal	LC	LC
<i>Connochaetes gnou</i>	Black Wildebeest	LC	LC
<i>Cryptomys hottentotus</i>	Common Mole-rat	LC	LC
<i>Cynictis penicillata</i>	Yellow Mongoose	LC	LC
<i>Damaliscus pygargus</i>	Blesbok	LC	LC
<i>Felis nigripes</i>	Black-footed Cat	VU	VU
<i>Felis silvestris</i>	African Wildcat	LC	LC
<i>Genetta genetta</i>	Small-spotted Genet	LC	LC
<i>Herpestes pulverulentus</i>	Cape Grey Mongoose	LC	LC
<i>Hippotragus niger</i>	Sable Antelope	VU	LC

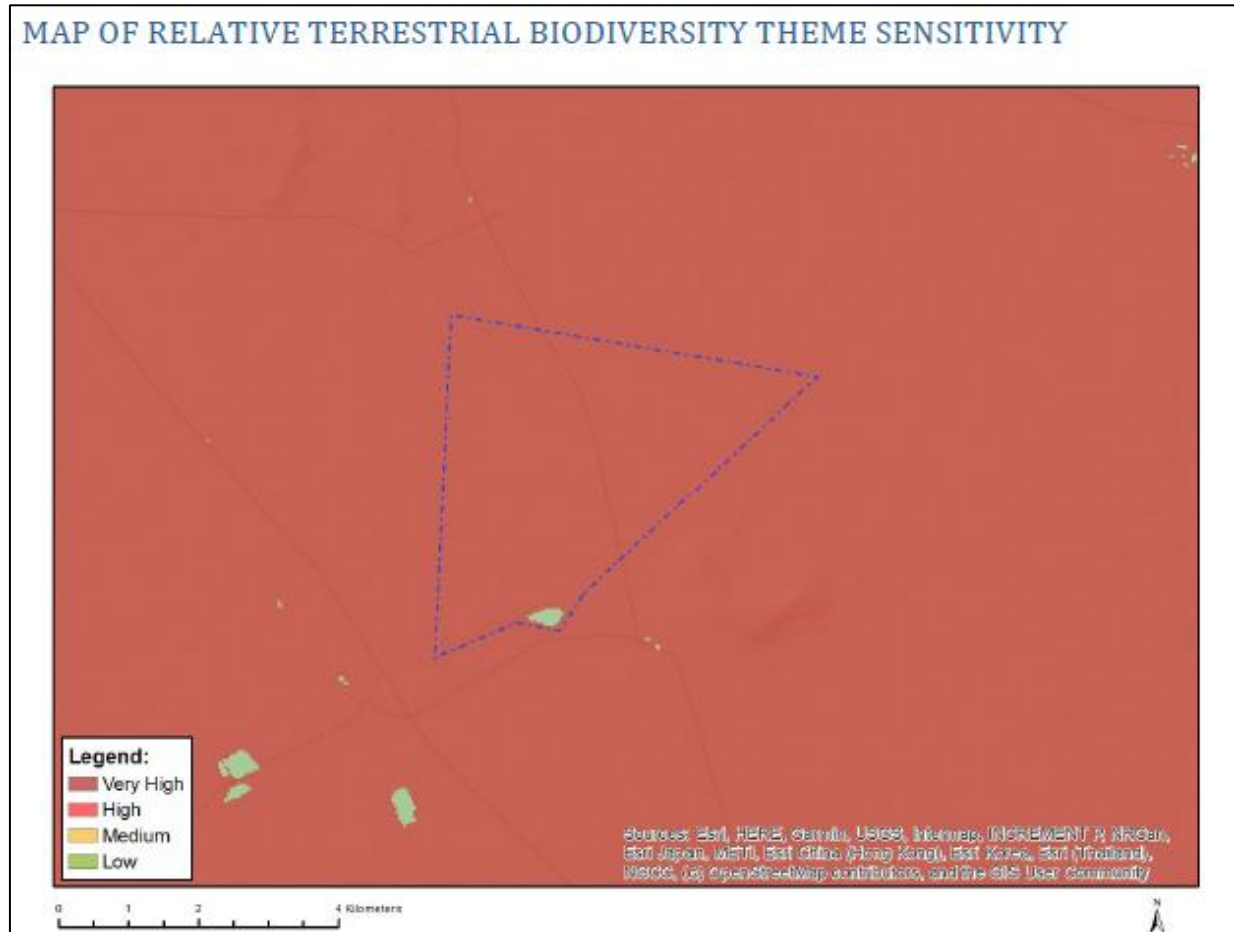
Species	Common Name	Conservation Status	
		Regional (SANBI, 2016)	IUCN (2017)
<i>Hystrix africaeaustralis</i>	Cape Porcupine	LC	LC
<i>Ictonyx striatus</i>	Striped Polecat	LC	LC
<i>Lepus capensis</i>	Cape Hare	LC	LC
<i>Orycteropus afer</i>	Aardvark	LC	LC
<i>Oryx gazella</i>	Gemsbok	LC	LC
<i>Otocyon megalotis</i>	Bat-eared Fox	LC	LC
<i>Pedetes capensis</i>	Springhare	LC	LC
<i>Phacochoerus africanus</i>	Common Warthog	LC	LC
<i>Procavia capensis</i>	Rock Hyrax	LC	LC
<i>Proteles cristata</i>	Aardwolf	LC	LC
<i>Raphicerus campestris</i>	Steenbok	LC	LC
<i>Rhabdomys pumilio</i>	Xeric Four-striped Mouse	LC	LC
<i>Suricata suricatta</i>	Suricate	LC	LC
<i>Tragelaphus strepsiceros</i>	Greater Kudu	LC	LC
<i>Vulpes chama</i>	Cape Fox	LC	LC
<i>Xerus inauris</i>	Cape Ground Squirrel	LC	LC



**Figure 3-13** Photographs illustrating a portion of the mammals recorded within the project area during the survey period. A: *Raphicerus campestris* (Steenbok), B: *Hystrix africaeaustralis* (Cape porcupine), C: *Genetta genetta* (Small-spotted Genet), D: *Proteles cristata* (Aardwolf), E: *Otocyon megalotis* (Bat-eared Fox) and F: *Vulpes chama* (Cape fox).


#### 4 Site Ecological Importance (SEI)

The combined Terrestrial Biodiversity Theme Sensitivity for the assessment area was derived to be Very High as indicated in the National Environmental Screening Tool due to the location within an ESA (Figure 4-1), it can be downloaded at (<https://screening.environment.gov.za/screeningtool/#/pages/welcome>).



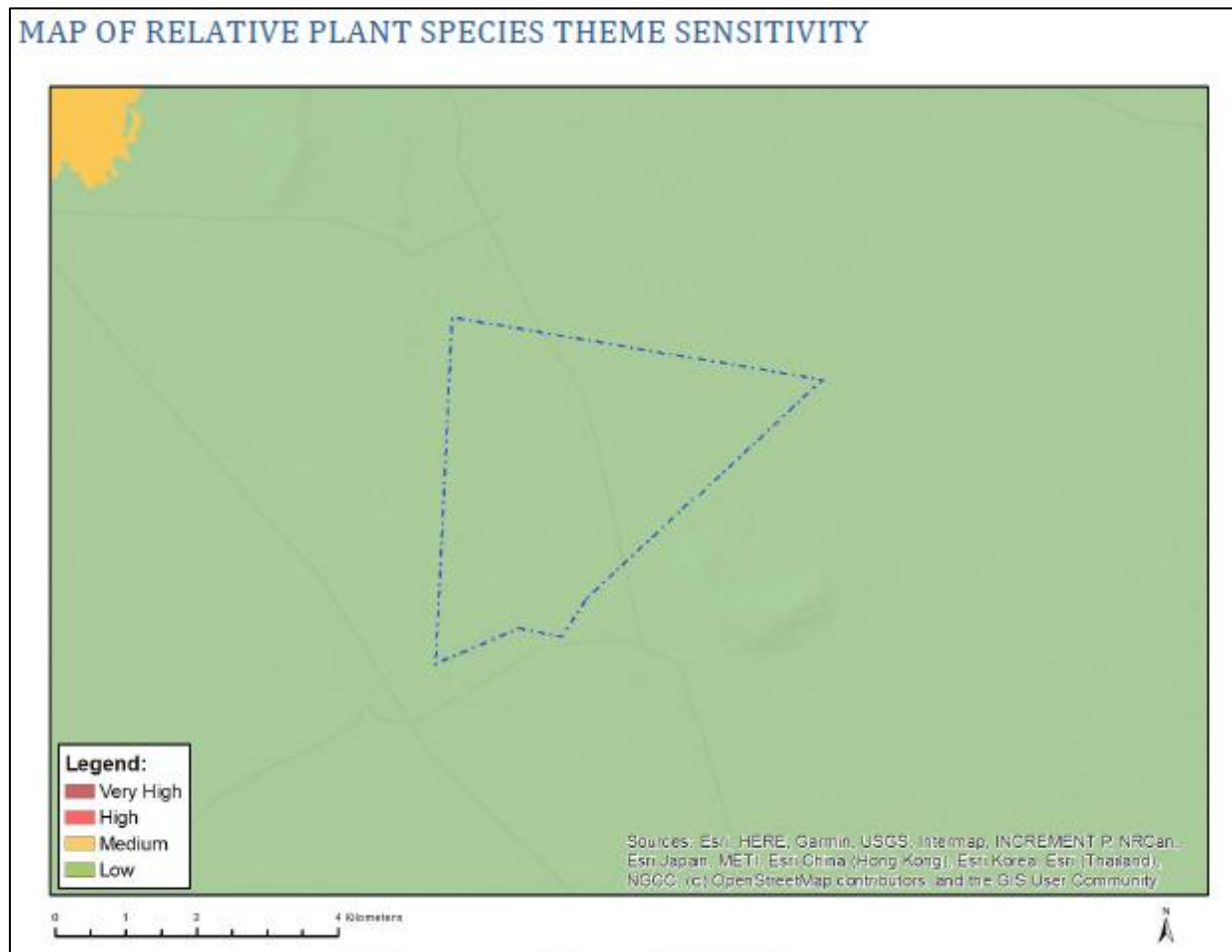
**Figure 4-1 Combined Terrestrial Biodiversity Sensitivity of the assessment area**

The Animal Species Theme sensitivity, as indicated in the screening report, was derived to be Medium for the PAOI (Figure 4-2). The Medium sensitivity of the project area was due to the likely presence of *Neotis ludwigii* (Ludwig’s Bustard) and is therefore applicable to the avifauna assessment.



**Figure 4-2** *Relative Animal Species Theme Sensitivity of the assessment area*

The Plant Species Theme sensitivity, as indicated in the screening report, was derived to be Low for the PAOI (Figure 4-3). No SCC are expected.



**Figure 4-3 Relative Plant Species Theme Sensitivity of the assessment area**

One (1) habitat type (vegetation community) was delineated within the assessment area (Table 4-1, Figure 4-4). Descriptions of the habitat types can be seen in Section 3.2.2.1. Based on the criteria provided in Section 2.3 of this report, all habitats within the project area of the proposed development were allocated a sensitivity category or SEI, which is considered a combined SEI for Terrestrial Biodiversity, Animal Species and Plant Species Themes. The sensitivities of the habitat types delineated are illustrated in Figure 4-4. The interpretations of the categories can be found in Table 2-7.

**Table 4-1 Habitat types and associated SEI delineated within the field assessment area of the proposed development**

Habitat Type	Description	Ecosystem Processes and Services	Conservation Importance (CI)	Functional Integrity (FI)	Biodiversity Importance (BI)	Receptor Resilience (RR)	Guidelines for interpreting SEI in the context of the proposed development activities
<b>Karoo Grassland</b>	Karroid shrubs and grasses on flat plains, homogenous in nature.	Provides foraging areas for fauna, provides landscape-level; pollination and dispersal.	<b>Medium</b> > 50% of receptor contains natural habitat with potential to support SCC.	<b>High</b> Large (> 20 ha but < 100 ha) intact area for any conservation status of ecosystem type.	<b>Medium</b>	<b>Medium</b> Will recover slowly (~ more than 10 years) to restore > 75% of the original species composition and	<b>Medium</b> Minimisation and restoration mitigation – development of medium impact acceptable followed by appropriate



Habitat Type	Description	Ecosystem Processes and Services	Conservation Importance (CI)	Functional Integrity (FI)	Biodiversity Importance (BI)	Receptor Resilience (RR)	Guidelines for interpreting SEI in the context of the proposed development activities
						functionality of the receptor	restoration activities.

Much of the project area comprises large areas of intact indigenous vegetation with little to no existing degradation, making these areas suitable for a wide variety of plant species (not all of which could be identified as a result of the seasonality of the site visit) as well as suitable habitat for a suite of faunal species, most notably various mammals.

In comparison to the screening tool, the themes are either confirmed or disputed as in Table 4-2.

**Table 4-2 Summary of the screening tool vs. specialist assigned sensitivities**

Screening Tool Theme	Screening Tool	Specialist	Tool Validated or Disputed by Specialist - Reasoning
Terrestrial Biodiversity Theme	Very High	Medium	Disputed – Although the project area lies within an ESA it is relatively small in size and impacted by grazing activities with low plant species diversity and little to no SCC present.
Animal Theme	Medium	Medium	Confirmed – A high diversity of mammals is expected and recorded for the site. However, this report does not deal with the triggered avifauna species for the medium sensitivity as this is the function of the avifauna report (TBC 2023)
Plant Theme	Low	Low	Confirmed – No SCC trigger species are located within the PAOI.

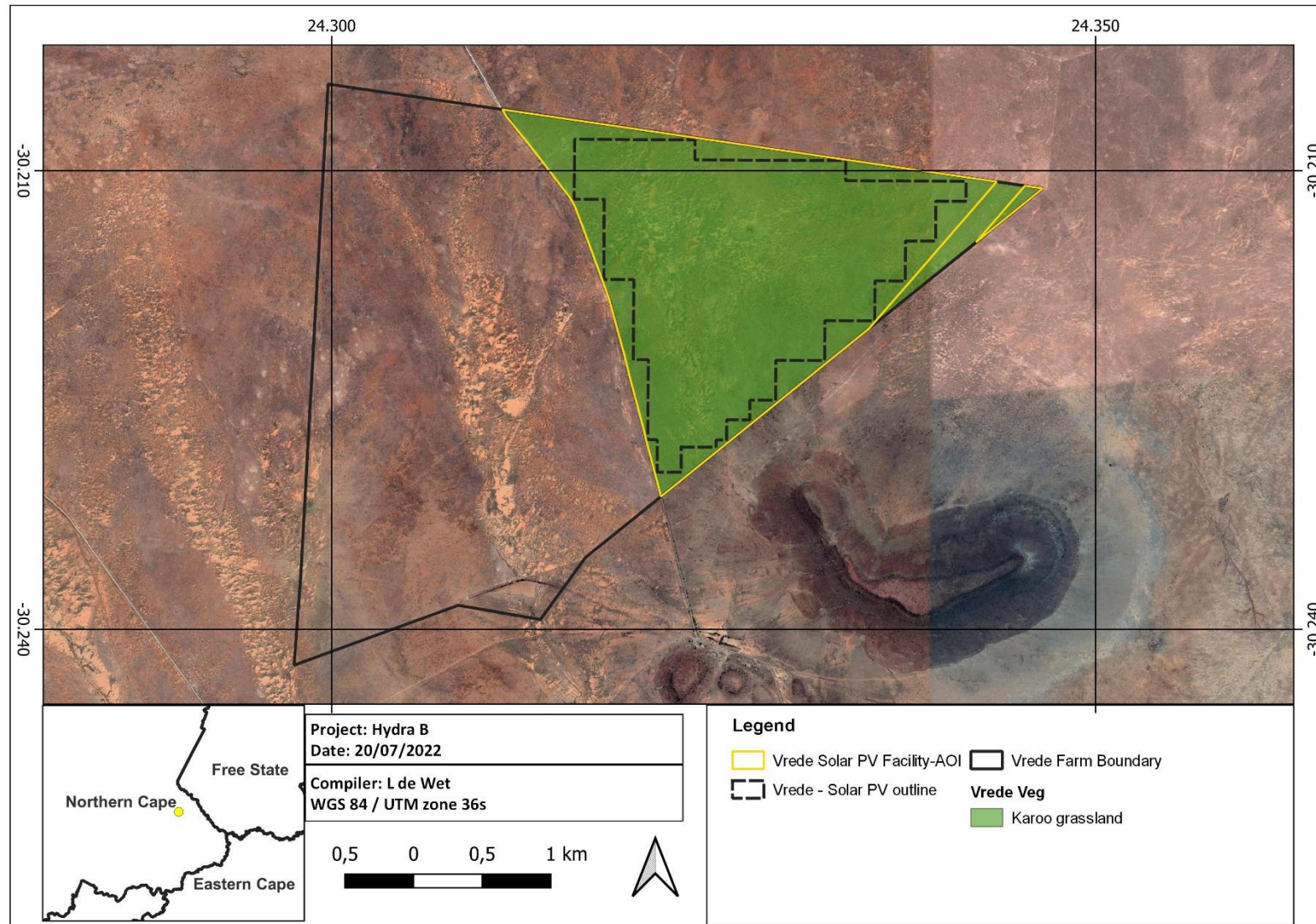


Figure 4-4 Map illustrating the habitats defined within the project area

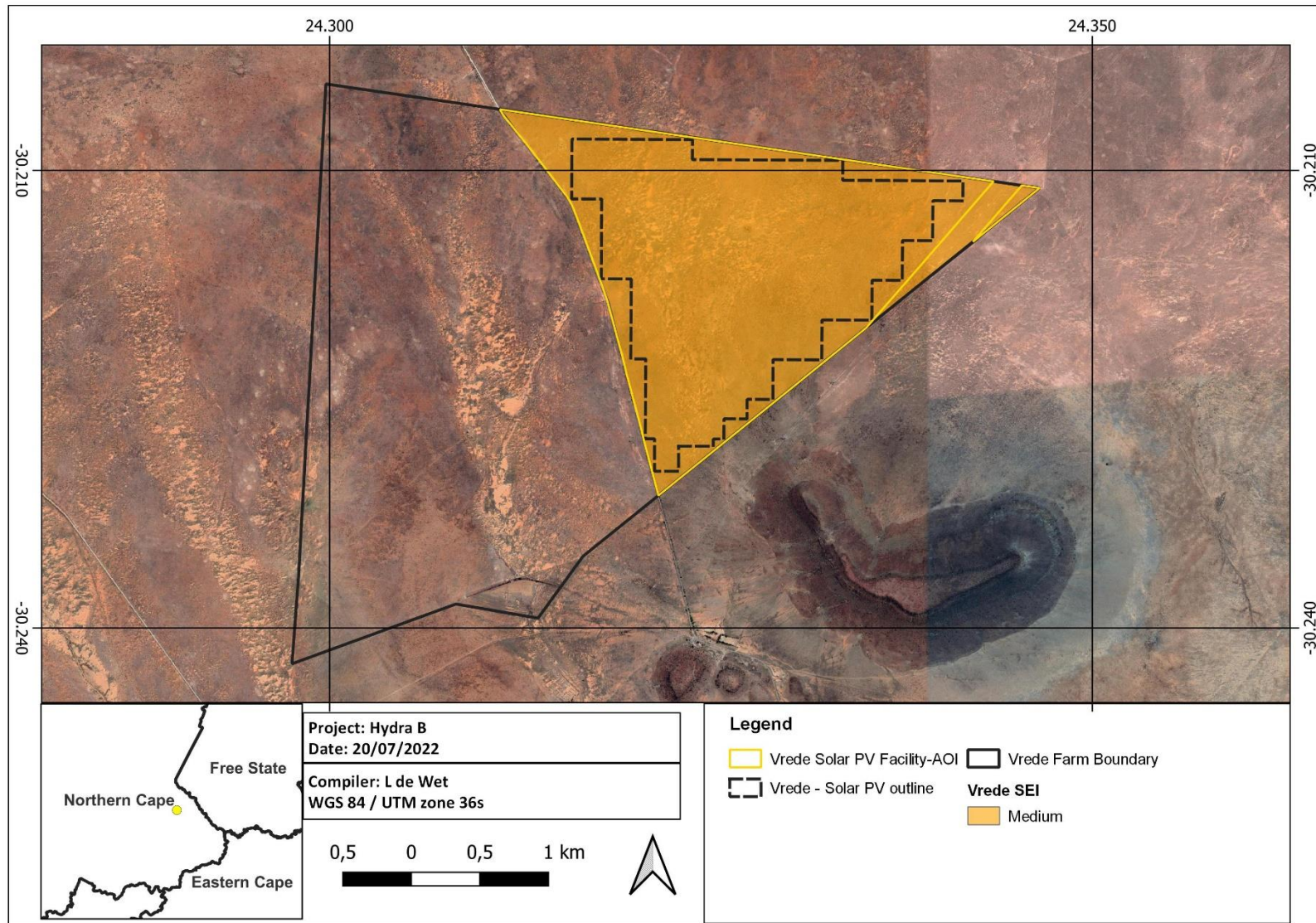


Figure 4-5 Map illustrating Site Ecological Importance (SEI) of the habitat types within the project area

## 5 Impact Risk Assessment

### 5.1 Biodiversity Risk Assessment

The assessment of the significance of direct, indirect and cumulative impacts was undertaken using the method as developed by Savannah. The assessment of the impact considers the following, the:

- Nature of the impact, which shall include a description of what causes the effect, what will be affected, and how it will be affected;
- Extent of the impact, indicating whether the impact will be local or regional;
- Duration of the impact, very short-term duration (0-1 year), short-term duration (2-5 years), medium-term (5-15 years), long-term (> 15 years) or permanent;
- Probability of the impact, describing the likelihood of the impact actually occurring, indicated as improbable, probable, highly probable or definite;
- Severity/beneficial scale, indicating whether the impact will be very severe/beneficial (a permanent change which cannot be mitigated/permanent and significant benefit with no real alternative to achieving this benefit); severe/beneficial (long-term impact that could be mitigated/long-term benefit); moderately severe/beneficial (medium- to long-term impact that could be mitigated/ medium- to long-term benefit); slight; or have no effect;
- Significance, which shall be determined through a synthesis of the characteristics described above and can be assessed as low medium or high;
- Status, which will be described as either positive, negative or neutral;
- Degree to which the impact can be reversed;
- Degree to which the impact may cause irreplaceable loss of resources; and
- Degree to which the impact can be mitigated.

#### 5.1.1 Present Impacts to Biodiversity

Considering the anthropogenic activities and influences within the landscape, limited negative impacts to biodiversity were observed within the study area. These include:

- Cattle and sheep grazing land-use and associated infrastructure;
- Roads and associated vehicle traffic and road kills; and
- Fences.

#### 5.1.2 Identification of Additional Potential Impacts

The potential impacts during the construction and operation phases of the project are presented in Table 5-1.

**Table 5-1** *Potential impacts to biodiversity associated with the proposed activity*

Main Impact	Project activities that can cause loss/impacts to habitat (especially with regard to the proposed infrastructure areas):	Secondary impacts anticipated
1. Destruction, fragmentation and degradation of habitats and ecosystems	Physical removal of vegetation, including protected species.	Displacement/loss of flora & fauna (including possible SCC)
	Access roads and servitudes	Increased potential for soil erosion

	Soil dust precipitation	Habitat fragmentation
	Dumping of waste products	Increased potential for establishment of alien & invasive vegetation
	Random events such as fire (cooking fires or cigarettes)	Erosion
<b>Main Impact</b>	<b>Project activities that can cause the spread and/or establishment of alien and/or invasive species</b>	<b>Secondary impacts anticipated</b>
<b>2. Spread and/or establishment of alien and/or invasive species</b>	Vegetation removal	Habitat loss for native flora & fauna (including SCC)
	Vehicles potentially spreading seed	Spreading of potentially dangerous diseases due to invasive and pest species
	Unsanitary conditions surrounding infrastructure promoting the establishment of alien and/or invasive rodents	Alteration of fauna assemblages due to habitat modification
<b>Main Impact</b>	<b>Project activities that can cause direct mortality of fauna</b>	<b>Secondary impacts anticipated</b>
<b>3. Direct mortality of fauna</b>	Clearing of vegetation	Loss of habitat
	Roadkill due to vehicle collision	Loss of ecosystem services
	Pollution of water resources due to dust effects, chemical spills, etc.	Increase in rodent populations and associated disease risk
	Intentional killing of fauna for food (hunting)	
	<b>Main Impact</b>	<b>Project activities that can cause reduced dispersal/migration of fauna</b>
<b>4. Reduced dispersal/migration of fauna</b>	Loss of landscape used as corridor	Reduced dispersal/migration of fauna
	Compacted roads	Loss of ecosystem services
	Removal of vegetation	Reduced plant seed dispersal
<b>Main Impact</b>	<b>Project activities that can cause pollution in watercourses and the surrounding environment</b>	<b>Secondary impacts anticipated</b>
<b>5. Environmental pollution due to water runoff, spills from vehicles and erosion</b>	Chemical (organic/inorganic) spills	Pollution in watercourses and the surrounding environment
	Erosion	Faunal mortality (direct and indirectly)
		Groundwater pollution
		Loss of ecosystem services
<b>Main Impact</b>	<b>Project activities that can cause disruption/alteration of ecological life cycles due to sensory disturbance.</b>	<b>Secondary impacts anticipated</b>
<b>6. Disruption/alteration of ecological life cycles (breeding, migration, feeding) due to noise, dust and light pollution.</b>	Operation of machinery (Large earth moving machinery, vehicles)	Disruption/alteration of ecological life cycles due to noise
	Project activities that can cause disruption/alteration of ecological life cycles due to dust	Loss of ecosystem services
		Secondary impacts associated with disruption/alteration of ecological life cycles due to dust
	Vehicles	Loss of ecosystem services
<b>Main Impact</b>	<b>Project activities that can cause staff to interact directly with potentially dangerous fauna</b>	<b>Secondary impacts anticipated</b>

---

<b>8. Staff and others interacting directly with fauna (potentially dangerous) or poaching of animals</b>	All unregulated/supervised activities outdoors	Loss of SCCs
---	--	--------------

---

### 5.1.3 Alternatives considered

No alternatives were considered.

## 5.2 Assessment of Impact Significance

The assessment of impact significance was undertaken in accordance with the method developed by Savannah. The various identified impacts are assessed below for the different phases of the development. The impacts assessed are considered for all alternatives as they are considered to have negligible impact significance differences.

### 5.2.1.1 Construction Phase

The following potential main impacts on the biodiversity (based on the framework above) were considered for the construction phase of the proposed development. This phase refers to the period during construction when the proposed features are constructed; and is considered to have the largest direct impact on biodiversity. The following potential impacts to terrestrial biodiversity were considered:

- Destruction, further loss and fragmentation of the of habitats, ecosystems and vegetation community (Table 5-2),
- Introduction of alien and invasive species, especially plants (Table 5-3); and
- Displacement of faunal community due to habitat loss, direct mortalities and disturbance (road collisions, noise, dust, vibration and poaching) (

- Table 5-4).

**Table 5-2 Impacts to biodiversity associated with the proposed construction phase.**

Impact Nature: Loss of vegetation within development footprint		
Destruction, further loss and fragmentation of the of habitats, ecosystems and vegetation community		
	Without mitigation	With mitigation
Extent	Moderate (3)	Very low (1)
Duration	Permanent (5)	Short term (2)
Magnitude	Moderate (6)	Low (4)
Probability	Highly probable (4)	Probable (3)
Significance	<b>Medium (56)</b>	<b>Low (21)</b>
Status (positive or negative)	Negative	Negative
Reversibility	Low	Moderate
Irreplaceable loss of resources?	No	No
Can impacts be mitigated?	Yes, although this impact cannot be fully mitigated as the loss of vegetation is unavoidable.	
Mitigation:		
<ul style="list-style-type: none"> <li>• Demarcate work areas during the construction phase to avoid affecting outside areas. Use physical barriers e.g., safety tape, not painted lines, and use signage</li> <li>• Do not clear areas of indigenous vegetation outside of the direct project footprint</li> <li>• Minimise vegetation clearing to the minimum required</li> <li>• Consult a fire expert and compile and implement a fire management plan to minimise the risk of veld fires around the project site</li> <li>• Compile and implement a rehabilitation plan from the onset of the project;</li> <li>• Dust-reducing mitigation measures must be put in place and must be strictly adhered to, for all roads and bare (unvegetated) areas. <ul style="list-style-type: none"> <li>○ Reduce the dust generated by operational vehicles and earth moving machinery, through wetting the soil surface (with “dirty water”) and putting up signs to enforce speed limits to enforce reduced speeds.</li> <li>○ No non-environmentally friendly suppressants may be used as this could result in pollution of water sources.</li> </ul> </li> <li>• Rehabilitate areas as soon as they are no longer impacted by construction <ul style="list-style-type: none"> <li>○ The rehabilitated areas must be revegetated with indigenous vegetation</li> </ul> </li> <li>• Progressive rehabilitation will enable topsoil to be returned more rapidly, thus ensuring more recruitment from the existing seedbank. Surplus rehabilitation material can be applied to other others in need of stabilisation and vegetation cover</li> <li>• Indigenous vegetation to be maintained under the solar panels to ensure biodiversity is maintained and to prevent soil erosion (Beatty et al, 2017; Sinha et al, 2018).</li> <li>• Environmental Officer (EO) to provide supervision and oversight of vegetation clearing activities.</li> </ul>		
Residual Impacts:		
The loss of currently intact vegetation is an unavoidable consequence of the project and cannot be entirely mitigated. The residual impact would however be low.		

**Table 5-3 Impacts to biodiversity associated with the proposed construction phase.**

Impact Nature: Introduction of alien and invasive species, especially plants		
Degradation and loss of surrounding natural vegetation, competition with indigenous fauna and flora, persecution of indigenous fauna species		
	Without mitigation	With mitigation
Extent	Moderate (3)	Low (2)
Duration	Permanent (5)	Short term (2)

<b>Impact Nature: Introduction of alien and invasive species, especially plants</b>		
Degradation and loss of surrounding natural vegetation, competition with indigenous fauna and flora, persecution of indigenous fauna species		
<b>Magnitude</b>	Moderate (6)	Minor (2)
<b>Probability</b>	Highly probable (4)	Improbable (2)
<b>Significance</b>	<b>Medium (56)</b>	<b>Low (12)</b>
<b>Status (positive or negative)</b>	Negative	Negative
<b>Reversibility</b>	Moderate	High
<b>Irreplaceable loss of resources?</b>	No	No
<b>Can impacts be mitigated?</b>	Yes	
<b>Mitigation:</b>		
<ul style="list-style-type: none"> <li>• Compile and implement an alien vegetation management plan from the onset of construction. The plan must identify areas for action (if any) and prescribe the necessary removal methods and frequencies to be applied. This plan must be also prescribing a monitoring plan and be updated as/when new data is collated;</li> <li>• Implementation of a waste management plan, this plan must also prescribe a monitoring plan and be updated as/when new data is collated. Waste management must be a priority and all waste must be collected, stored and disposed of adequately. It is recommended that all waste be removed from site on a weekly basis (as a minimum) to prevent rodents and pests entering the site.</li> <li>• Refuse bins will be emptied and secured.</li> <li>• Temporary storage of domestic waste shall be in covered waste skips.</li> <li>• Maximum domestic waste storage period will be 7 days.</li> <li>• A pest control plan must be put in place and implemented; it is imperative that poisons not be used.</li> </ul>		
<b>Residual Impacts:</b>		
Long-term broad scale. IAP infestation if not mitigated.		



**Table 5-4 Impacts to biodiversity associated with the proposed construction phase.**

<b>Impact Nature: Displacement of faunal community due to habitat loss, direct mortalities and disturbance</b>		
Construction activity will likely lead to direct mortality of fauna due to earthworks, vehicle collisions, accidental hazardous chemical spills and persecution. Disturbance due to dust and noise pollution and vibration may disrupt behaviour.		
	<b>Without mitigation</b>	<b>With mitigation</b>
<b>Extent</b>	Moderate (3)	Very low (1)
<b>Duration</b>	Moderate term (3)	Short term (2)
<b>Magnitude</b>	Moderate (6)	Minor (2)
<b>Probability</b>	Highly probable (4)	Improbable (2)
<b>Significance</b>	<b>Medium (48)</b>	<b>Low (10)</b>
<b>Status (positive or negative)</b>	Negative	Negative
<b>Reversibility</b>	Moderate	High
<b>Irreplaceable loss of resources?</b>	No	No
<b>Can impacts be mitigated?</b>	Yes, to some extent. Noise and disturbance cannot be well mitigated, impacts on fauna due to human presence, such as vehicle collisions, poaching, and persecution can be mitigated.	
<b>Mitigation:</b>		
<ul style="list-style-type: none"> <li>• Demarcate work areas during the construction phase to avoid affecting outside areas. Use physical barriers e.g., safety tape, not painted lines, and use signage.</li> <li>• Prior to vegetation clearing activities, the area to be cleared should be walked on foot by 1-2 individuals to create a disturbance in order for fauna to move off. Sites should be disturbed only prior to the area having to be cleared, not more than 1 day in advance.</li> <li>• Any fauna threatened by the construction activities should be removed safely by an appropriately qualified environmental officer or removal specialist.</li> <li>• All construction vehicles should adhere to a speed limit of maximum 40 km/h to avoid collisions. Appropriate speed control measures and signs must be erected.</li> <li>• Wildlife-permeable fencing with holes large enough for mongoose and other smaller mammals should be installed, the holes must not be placed in the fence where it is next to a major road as this will increase road killings in the area</li> <li>• Minimise vegetation clearing to the minimum required. Areas should be cleared and disturbed on a needs-only basis, as opposed to clearing and disturbing a number of sites simultaneously.</li> <li>• All personnel and contractors must undergo Environmental Awareness Training. A signed register of attendance must be kept for proof.</li> <li>• The timing between clearing of an area and subsequent development must be minimized to avoid fauna from re-entering the site to be disturbed.</li> <li>• Any holes/deep excavations must be done in a progressive manner on a needs-only basis. No holes/excavations may be left open overnight. In the event holes/excavations are required to remain open overnight, these areas must be covered to prevent fauna falling into these areas and subsequently inspected prior to backfilling.</li> <li>• Where possible, work should be restricted to one area at a time and be systematic. This is to reduce the number and extent of on-site activities, allowing fauna to move off as the project progresses. This will give the smaller birds, mammals and reptiles a chance to weather the disturbance in an undisturbed zone close to their natural territories.</li> <li>• Considering that many of the mammal fauna recorded within the project area are nocturnal, no construction activity is to occur at night.</li> </ul>		
<b>Residual Impacts:</b>		
It is probable that some individuals of susceptible species will be lost to construction-related activities despite mitigation. However, this is not likely to impact the viability of the local population of any fauna species.		

### 5.2.1.3 Operation Phase

The operational phase of the impact of daily activities is anticipated to further spread the IAP, as well as the deterioration of the habitats due to the increase of dust and edge effect impacts. Dust reduces the ability of plants to photosynthesize and thus leads to degradation/retrogression of the veld. Moving maintenance vehicles don't only cause sensory disturbances to fauna, affecting their life cycles and movement, but will lead to direct mortalities due to collisions.

The following potential impacts were considered:

- Continued fragmentation and degradation of habitats and ecosystems (Table 5-5);
- Spread of alien and/or invasive species (

- Table 5-6);
- Ongoing displacement and direct mortalities of faunal community (including SCC) due to disturbance (road collisions, noise, light, dust, vibration) (Table 5-7).

**Table 5-5 Impacts to biodiversity associated with the proposed operational phase**

<b>Impact Nature: Continued fragmentation and degradation of habitats and ecosystems</b>		
Disturbance created during the construction phase will leave the project area vulnerable to erosion and IAP encroachment.		
	Without Mitigation	With Mitigation
<b>Extent</b>	Low (2)	Low (2)
<b>Duration</b>	Long term (4)	Short term (2)
<b>Magnitude</b>	Moderate (6)	Minor (2)
<b>Probability</b>	Highly probable (4)	Improbable (2)
<b>Significance</b>	<b>Medium (48)</b>	<b>Low (12)</b>
<b>Status (positive or negative)</b>	Negative	Negative
<b>Reversibility</b>	Moderate	High
<b>Irreplaceable loss of resources?</b>	Yes	No
<b>Can impacts be mitigated?</b>	Yes, with proper management and avoidance, this impact can be mitigated to a low level.	
<b>Mitigation:</b>		
<ul style="list-style-type: none"> <li>• It should be made an offence for any staff to /take bring any plant species into/out of any portion of the PAOI. No plant species whether indigenous or exotic should be brought into/taken from the PAOI, to prevent the spread of exotic or invasive species or the illegal collection of plants.</li> <li>• A Rehabilitation Plan must be written for the development area and ensured that it be adhered to.</li> <li>• Access roads should have run-off control features which redirect water flow and dissipate any energy in the water which may pose an erosion risk.</li> <li>• All erosion observed should be rectified as soon as possible, using the appropriate erosion control structures and revegetation techniques.</li> <li>• There should be follow-up rehabilitation and re-vegetation of any remaining denuded areas with local indigenous perennial grass, shrubs and trees.</li> </ul>		
<b>Residual Impacts</b>		
There is still the potential some potential for erosion and IAP encroachment even with the implementation of control measures but would have a low impact.		

**Table 5-6 Impacts to biodiversity associated with the proposed operational phase.**

<b>Impact Nature: Spread of alien and/or invasive species</b>		
Degradation and loss of surrounding natural vegetation, competition with indigenous faunal species.		
	<b>Without mitigation</b>	<b>With mitigation</b>
<b>Extent</b>	Moderate (3)	Low (2)
<b>Duration</b>	Long term (4)	Short term (2)
<b>Magnitude</b>	Moderate (6)	Minor (2)
<b>Probability</b>	Highly probable (4)	Improbable (2)
<b>Significance</b>	<b>Medium (52)</b>	<b>Low (12)</b>
<b>Status (positive or negative)</b>	Negative	Negative
<b>Reversibility</b>	Moderate	High
<b>Irreplaceable loss of resources?</b>	No	No
<b>Can impacts be mitigated?</b>	Yes	
<b>Mitigation:</b>		
<ul style="list-style-type: none"> <li>• Implementation of an alien vegetation management plan.               <ul style="list-style-type: none"> <li>○ Regular monitoring for IAP encroachment during the operation phase to ensure that no alien invasion problems have developed as result of the disturbance. This should be every 3 months during the first two years of the operation phase and every six months for the life of the project.</li> <li>○ All IAP species must be removed/controlled using the appropriate techniques as indicated in the IAP management plan</li> </ul> </li> <li>• Compile and implement a Solid Waste Management Plan. Waste management must be a priority and all waste must be collected, stored and disposed of adequately. It is recommended that all waste be removed from site on a weekly basis as a minimum.</li> <li>• A pest control plan must be implemented; it is imperative that poisons not be used.</li> </ul>		
<b>Residual Impacts:</b>		
Long term broad scale IAP infestation if not mitigated.		

**Table 5-7 Impacts to biodiversity associated with the proposed operational phase**

<b>Impact Nature: Ongoing displacement and direct mortalities of faunal community (including potential SCC) due to disturbance (road collisions, noise, light, dust, vibration).</b>		
The operation and maintenance of the proposed development may lead to mortality, disturbance or persecution of fauna in the vicinity of the development.		
	<b>Without Mitigation</b>	<b>With Mitigation</b>
<b>Extent</b>	Low (2)	Very low (1)
<b>Duration</b>	Long term (4)	Short term (2)
<b>Magnitude</b>	Moderate (6)	Minor (2)
<b>Probability</b>	Probable (3)	Improbable (2)
<b>Significance</b>	<b>Medium (48)</b>	<b>Low (10)</b>
<b>Status (positive or negative)</b>	Negative	Negative
<b>Reversibility</b>	Moderate	High
<b>Irreplaceable loss of resources?</b>	No	No
<b>Can impacts be mitigated?</b>	Yes	
<b>Mitigation:</b>		

- No vehicle traffic nor the use of vehicle lights should be permitted during the night.
- Noise must be kept to a minimum from dusk to dawn to minimize all possible disturbances to amphibian species and nocturnal mammals
- Latest technology solar panels with an anti-reflective coating must be used. This will also improve the light transmittance and therefore increases the overall efficiency.
- If panels do not possess anti-reflective coatings, then non-polarising white tape can be used around and/or across panels to minimise reflection (Bennun *et al*, 2021).
- All personnel and contractors must undergo Environmental Awareness Training and must include awareness about not harming or collecting species.
- Any fauna threatened by the maintenance and operational activities should be removed to a safe location by an appropriate individual.
- All vehicles accessing the site should adhere to a max 40 km/h max to avoid collisions. Appropriate signs must be erected.
- If any excavations are to be dug these must not be left open for more than a few hours without ramps for trapped fauna to leave and must be filled at night.

#### Residual Impacts

Disturbance from maintenance activities will occur albeit at a low and infrequent level.

### 5.2.1.4 Cumulative Impacts

The impacts of projects are often assessed by comparing the post-project situation to a pre-existing baseline. Where projects can be considered in isolation this provides a good method of assessing a project's impact. However, in areas where baselines have already been affected, or where future development will continue to add to the impacts pre-existing in an area or region, it is appropriate to consider the cumulative effects of development or disturbance activities. This is similar to the concept of shifting baselines, which describes how the environmental baseline at a specific point in time may actually represent a significant change from the original state of the system. This section describes the potential cumulative impacts of the project on local fauna and flora specifically.

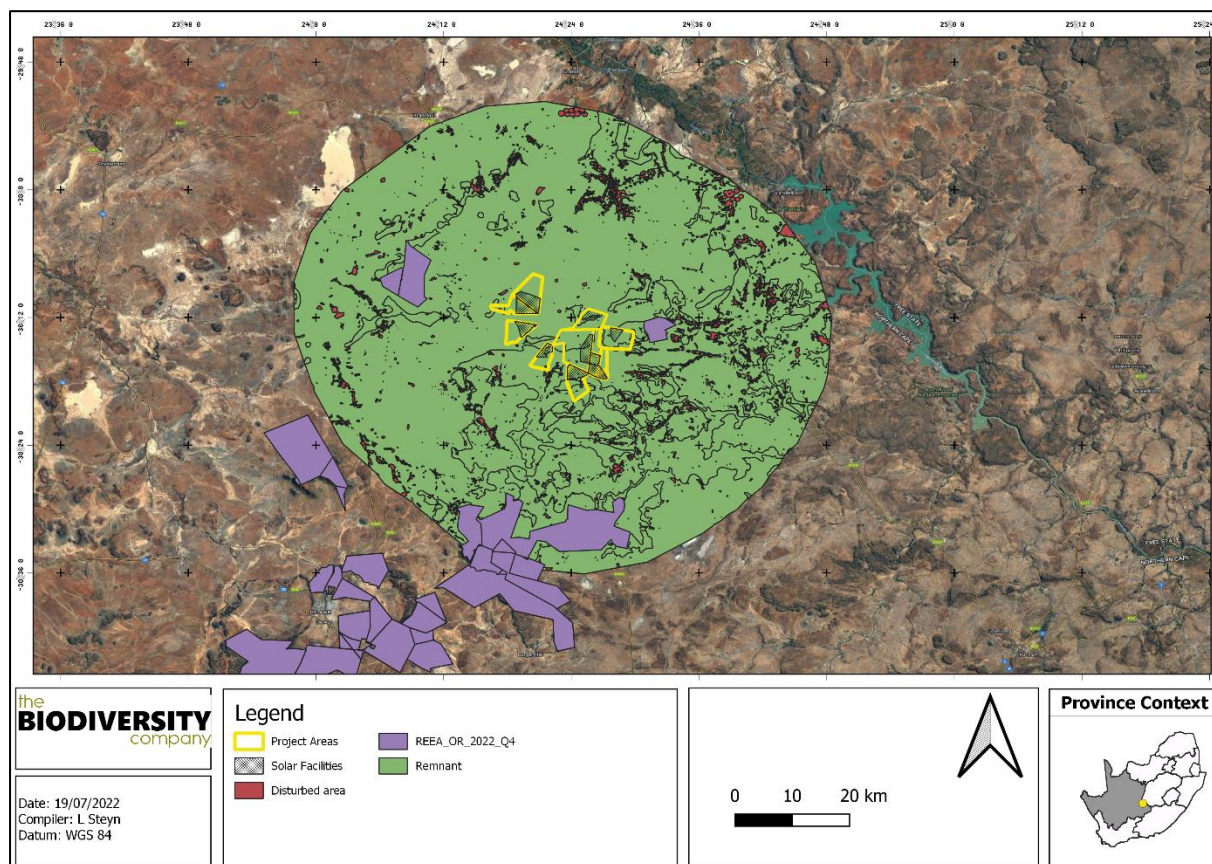
Cumulative impacts are assessed within the context of the extent of the proposed project area, other similar developments and activities in the area (existing and in-process), and general habitat loss and transformation resulting from any other activities in the area. Localised cumulative impacts include those from operations that are close enough (within 30 km) to potentially cause additive effects on the local environment or any sensitive receptors (relevant operations include nearby large road networks, other solar PV facilities, and power infrastructure). Relevant impacts include the overall reduction of foraging and habitat where reproduction takes place, dust deposition, noise and vibration, disruption of functional corridors of habitat important for movement and migration, disruption of waterways, groundwater drawdown, increase risk of collisions; and groundwater and surface water quality depletion.

Long-term cumulative impacts associated with the site development activities can lead to the loss of endemic and threatened species, including natural habitat and vegetation types, and these impacts can even lead to the degradation of conserved areas such as the adjacent game parks and reserves. In order to spatially quantify the cumulative effects of the proposed development, the project in isolation is compared with the overall effects of surrounding development (including total transformation and transformation as a result of new and proposed developments of a similar type, i.e., solar).

A total area of 30 km surrounding the PAOI was used to assess the total habitat loss in the area and subsequently the cumulative impact. To determine the intact remnant habitat the NBA (2018) remnant spatial data was utilised. The future renewable energy projects were also considered by utilising the REEA Q4 (2022) spatial dataset. In order to remove any duplication, only the areas that overlap with the remnant areas were considered. The total cumulative loss was found to be 16.8% (Table 5-8), a visual representation of this is shown in Figure 5-1. Table 5-9 rates the cumulative impact as High.

**Table 5-8 The cumulative impacts considered for avifauna**

Total Area of 30 km <sup>2</sup>	Intact Remnant Habitat	REEA area that does not overlap with disturbed areas	Total Disturbed/Transformed habitat	Percentage area lost
494454.44 Ha	460532.1 Ha	49369 Ha	83291.31 Ha	16.8%



**Figure 5-1 Map illustrating the additional renewable energy developments within the landscape overlaid onto the remnant vegetation types**

**Table 5-9 Cumulative Impacts to biodiversity associated with the proposed project.**

Impact Nature: Cumulative habitat loss within the region		
The development of the proposed infrastructure will contribute to cumulative habitat loss within ESAs and thereby impact the ecological processes in the region.		
	Overall impact of the proposed development considered in isolation	Cumulative impact of the project and other projects in the area
<b>Extent</b>	Very low (1)	High (4)
<b>Duration</b>	Moderate term (3)	Long term (4)
<b>Magnitude</b>	Low (4)	Moderate (6)
<b>Probability</b>	Probable (3)	Definite (5)
<b>Significance</b>	Low (24)	High (70)
<b>Status (positive or negative)</b>	Negative	Negative
<b>Reversibility</b>	Moderate	Low

<b>Irreplaceable loss of resources?</b>	No	Yes
<b>Can impacts be mitigated</b>	To some degree, but most of the impact results from the presence of the various facilities which cannot be well mitigated.	
<b>Mitigation:</b>		
<ul style="list-style-type: none"> <li>Over and above all provided mitigation measures; ensure that a rehabilitation plan and IAP management plan be compiled for each development and are effectively implemented.</li> </ul>		

## 6 Management Objectives: Biodiversity

The aim of the management outcomes is to present the mitigations in such a way that they can be incorporated into the Environmental Management Programme (EMPr), allowing for more successful implementation and auditing of the mitigations and monitoring guidelines. Table 6-1 presents the recommended mitigation measures and the respective timeframes, targets and performance indicators for the terrestrial study.

The focus of mitigation measures is to reduce the significance of potential impacts associated with the development and thereby to:

- Prevent the further loss and fragmentation of vegetation communities and the CBA areas in the vicinity of the project area;
- Prevent the direct and indirect loss and disturbance of faunal species and community (including potentially occurring species of conservation concern); and
- Follow the guidelines for interpreting Site Ecological Importance (SEI).



**Table 6-1 Mitigation measures including requirements for timeframes, roles and responsibilities for this report**

OBJECTIVE: Prevent the further loss and fragmentation of vegetation communities and the CBA areas in the vicinity of the project area;

<b>Project component/s</b>	PV Footprint, laydown areas and road creation
<b>Potential Impact</b>	Destruction, further loss and fragmentation of the of habitats, ecosystems and vegetation community
<b>Activity/risk source</b>	Land clearing, fire and dust.
<b>Mitigation: Target/Objective</b>	Avoidance / minimisation of the disturbance and degradation of vegetation and ecosystems

Mitigation: Action/control	Responsibility	Timeframe
<ul style="list-style-type: none"> <li>• Demarcate work areas during the construction phase to avoid affecting outside areas. Use physical barriers e.g., safety tape, not painted lines, and use signage</li> <li>• Where possible, existing access routes and walking paths must be made use of.</li> <li>• Do not clear areas of indigenous vegetation outside of the direct project footprint</li> <li>• Minimise vegetation clearing to the minimum required</li> <li>• Consult a fire expert and compile and implement a fire management plan to minimise the risk of veld fires around the project site</li> <li>• Compile and implement a rehabilitation plan from the onset of the project;</li> <li>• Dust-reducing mitigation measures must be put in place and must be strictly adhered to, for all roads and bare (unvegetated) areas.                         <ul style="list-style-type: none"> <li>○ Reduce the dust generated by operational vehicles and earth moving machinery, through wetting the soil surface (with “dirty water”) and putting up signs to enforce speed limits to enforce reduced speeds.</li> <li>○ No non-environmentally friendly suppressants may be used as this could result in pollution of water sources.</li> </ul> </li> <li>• Rehabilitate areas as soon as they are no longer impacted by construction                         <ul style="list-style-type: none"> <li>○ The rehabilitated areas must be revegetated with indigenous vegetation</li> </ul> </li> <li>• Progressive rehabilitation will enable topsoil to be returned more rapidly, thus ensuring more recruitment from the existing seedbank. Surplus rehabilitation material can be applied to other others in need of stabilisation and vegetation cover</li> <li>• Indigenous vegetation to be maintained under the solar panels to ensure biodiversity is maintained and to prevent soil erosion (Beatty et al, 2017; Sinha et al, 2018). Environmental Officer (EO) to provide supervision and oversight of vegetation clearing activities.</li> </ul>	Project manager, Environmental Officer	Planning and Construction phase

<b>Performance Indicator</b>	Clearing restricted to 'allowable' areas, dust generated, limited unplanned fires, rehabilitation.
<b>Monitoring</b>	Daily during the construction phase

OBJECTIVE: Prevent the further loss and fragmentation of vegetation communities in the vicinity of the project area.

<b>Project component/s</b>	<b>Project Area</b>
<b>Potential Impact</b>	<b>Introduction of alien and invasive species, especially plants</b>
<b>Activity/risk source</b>	<b>Land clearing, fire and dust.</b>
<b>Mitigation: Target/Objective</b>	<b>Avoidance / minimisation of the disturbance and degradation of vegetation and ecosystems</b>

<b>Mitigation: Action/control</b>	<b>Responsibility</b>	<b>Timeframe</b>
<ul style="list-style-type: none"> <li>• Do not clear areas of indigenous vegetation outside of the direct project footprint</li> <li>• Minimise vegetation clearing to the minimum required</li> <li>• Consult a fire expert and compile and implement a fire management plan to minimise the risk of veld fires around the project site</li> <li>• Compile and implement a rehabilitation plan from the onset of the project;</li> <li>• Dust-reducing mitigation measures must be put in place and must be strictly adhered to, for all roads and bare (unvegetated) areas.                             <ul style="list-style-type: none"> <li>○ Reduce the dust generated by operational vehicles and earth moving machinery, through wetting the soil surface (with "dirty water") and putting up signs to enforce speed limits to enforce reduced speeds.</li> <li>○ No non-environmentally friendly suppressants may be used as this could result in pollution of water sources.</li> </ul> </li> <li>• Rehabilitate areas as soon as they are no longer impacted by construction                             <ul style="list-style-type: none"> <li>○ The rehabilitated areas must be revegetated with indigenous vegetation</li> </ul> </li> <li>• Progressive rehabilitation will enable topsoil to be returned more rapidly, thus ensuring more recruitment from the existing seedbank. Surplus rehabilitation material can be applied to other others in need of stabilisation and vegetation cover</li> </ul>	Project manager, Environmental Officer	Planning and Construction phase

<ul style="list-style-type: none"> <li>Indigenous vegetation to be maintained under the solar panels to ensure biodiversity is maintained and to prevent soil erosion (Beatty et al, 2017; Sinha et al, 2018). Environmental Officer (EO) to provide supervision and oversight of vegetation clearing activities.</li> </ul>		
<p><b>Performance Indicator</b></p>	<p>Clearing restricted to 'allowable' areas, dust generated, limited unplanned fires, rehabilitation.</p>	
<p><b>Monitoring</b></p>	<p>Daily during the construction phase for all mitigation</p>	

OBJECTIVE: Prevent the direct and indirect loss and disturbance of faunal species and community (including potential SCCs)

<p><b>Project component/s</b></p>	<p>PV Footprint, laydown areas and road creation</p>
<p><b>Potential Impact</b></p>	<p>Displacement of faunal community due to habitat loss, direct mortalities and disturbance (road collisions, noise, dust, vibration and poaching)</p>
<p><b>Activity/risk source</b></p>	<p>Land clearing, Fire and human presence as well as roads.</p>
<p><b>Mitigation: Target/Objective</b></p>	<p>Avoidance / minimisation of the disturbance and mortality of fauna</p>

<p><b>Mitigation: Action/control</b></p>	<p><b>Responsibility</b></p>	<p><b>Timeframe</b></p>
<ul style="list-style-type: none"> <li>Demarcate work areas during the construction phase to avoid affecting outside areas. Use physical barriers e.g., safety tape, not painted lines, and use signage.</li> <li>Prior to vegetation clearing activities, the area to be cleared should be walked on foot by 1-2 individuals to create a disturbance in order for fauna to move off. Sites should be disturbed only prior to the area having to be cleared, not more than 1 day in advance.</li> <li>Any fauna threatened by the construction activities should be removed safely by an appropriately qualified environmental officer or removal specialist.</li> <li>All construction vehicles should adhere to a speed limit of maximum 40 km/h to avoid collisions. Appropriate speed control measures and signs must be erected.</li> </ul>	<p>Project manager, Environmental Officer</p>	<p>Planning and Construction phase</p>

<ul style="list-style-type: none"> <li>• Wildlife-permeable fencing with holes large enough for mongoose and other smaller mammals should be installed, the holes must not be placed in the fence where it is next to a major road as this will increase road killings in the area</li> <li>• Minimise vegetation clearing to the minimum required. Areas should be cleared and disturbed on a needs-only basis, as opposed to clearing and disturbing a number of sites simultaneously.</li> <li>• Provide All personnel and contractors with Environmental Awareness Training. A signed register of attendance must be kept for proof.</li> <li>• The timing between clearing of an area and subsequent development must be minimized to avoid fauna from re-entering the site to be disturbed.</li> <li>• Any holes/deep excavations must be done in a progressive manner on a needs-only basis. No holes/excavations may be left open overnight. In the event holes/excavations are required to remain open overnight, these areas must be covered to prevent fauna falling into these areas and subsequently inspected prior to backfilling</li> <li>• Where possible, work should be restricted to one area at a time and be systematic. This is to reduce the number and extent of on-site activities, allowing fauna to move off as the Project progresses. This will give the smaller birds, mammals and reptiles a chance to weather the disturbance in an undisturbed zone close to their natural territories.</li> <li>• Considering that many of the mammal fauna recorded within the project area are nocturnal, no construction activity is to occur at night.</li> </ul>		
<p><b>Performance Indicator</b></p>	<p>Amount of observable fauna mortalities, Sequence, direction and timing of land clearing. Speed limits adhered to</p>	
<p><b>Monitoring</b></p>	<p>Daily during the construction phase for all mitigation</p>	

OBJECTIVE: Prevent the further loss and fragmentation of vegetation communities and the CBA areas in the vicinity of the project area;

<p><b>Project component/s</b></p>	<p><b>Operational Area, PV as well as roads.</b></p>
<p><b>Potential Impact</b></p>	<p><b>Continued fragmentation and degradation of habitats and ecosystems</b></p>
<p><b>Activity/risk source</b></p>	<p><b>Dust, unregulated clearing, IAP plant proliferation and edge effects</b></p>

<b>Mitigation: Target/Objective</b>	<b>Avoidance / minimisation of the disturbance and degradation of vegetation and ecosystems</b>	
<b>Mitigation: Action/control</b>	<b>Responsibility</b>	<b>Timeframe</b>
<ul style="list-style-type: none"> <li>It should be made an offence for any staff to /take bring any plant species into/out of any portion of the PAOI. No plant species whether indigenous or exotic should be brought into/taken from the PAOI, to prevent the spread of exotic or invasive species or the illegal collection of plants.</li> <li>A Rehabilitation Plan must be written for the development area and ensured that it be adhered to.</li> <li>Access roads should have run-off control features which redirect water flow and dissipate any energy in the water which may pose an erosion risk.</li> <li>All erosion observed should be rectified as soon as possible, using the appropriate erosion control structures and revegetation techniques.</li> <li>There should be follow-up rehabilitation and re-vegetation of any remaining denuded areas with local indigenous perennial grass, shrubs and trees.</li> </ul>	Project manager, Environmental Officer	Operational phase
<b>Performance Indicator</b>	Clearing restricted to 'allowable' areas, dust generated, limited unplanned fires, rehabilitation.	
<b>Monitoring</b>	Daily during the operational phase for all mitigation	

OBJECTIVE: Prevent the further loss and fragmentation of vegetation communities and the CBA areas in the vicinity of the project area;

<b>Project component/s</b>	<b>Project Area</b>
<b>Potential Impact</b>	<b>Spread of alien and/or invasive species</b>
<b>Activity/risk source</b>	<b>Cleared Areas, laydown areas, fire and dust.</b>
<b>Mitigation: Target/Objective</b>	<b>Avoidance / minimisation of the disturbance and degradation of vegetation and ecosystems</b>

Mitigation: Action/control	Responsibility	Timeframe
<ul style="list-style-type: none"> <li>• Implementation of an alien vegetation management plan.                             <ul style="list-style-type: none"> <li>○ Regular monitoring for IAP encroachment during the operation phase to ensure that no alien invasion problems have developed as result of the disturbance. This should be every 3 months during the first two years of the operation phase and every six months for the life of the project.</li> <li>○ All IAP species must be removed/controlled using the appropriate techniques as indicated in the IAP management plan</li> <li>○ Compile and implement a Solid Waste Management Plan. Waste management must be a priority and all waste must be collected, stored and disposed of adequately. It is recommended that all waste be removed from site on a weekly basis as a minimum.</li> </ul> </li> </ul>	Project manager, Environmental Officer	Operational phase
<b>Performance Indicator</b>	Clearing restricted to 'allowable' areas, dust generated, limited unplanned fires, rehabilitation.	
<b>Monitoring</b>	Daily during the construction phase for all mitigation	

OBJECTIVE: Prevent the direct and indirect loss and disturbance of faunal species and community (including potentially/occurring SCCs)

<b>Project component/s</b>	<b>Operations Area (PV Footprint, laydown areas and roads)</b>
<b>Potential Impact</b>	<b>Ongoing displacement and direct mortalities of faunal community (including SCC) due to disturbance (road collisions, noise, light, dust, vibration)</b>
<b>Activity/risk source</b>	<b>Moving vehicles, Fire and human presence and activities</b>
<b>Mitigation: Target/Objective</b>	<b>Avoidance / minimisation of the disturbance and degradation of vegetation.</b>

Mitigation: Action/control	Responsibility	Timeframe
<ul style="list-style-type: none"> <li>• Outside lighting should be designed and limited to minimize impacts on fauna. Lighting fixtures should be fitted with baffles, hoods or louvres and directed downward. Outside lighting should be directed away from highly sensitive areas such as wetlands. Fluorescent and mercury vapor lighting should be avoided and sodium vapor (yellow) lights should be used wherever possible;</li> <li>• Where feasible, motion detection lighting must be used to minimise the unnecessary illumination of areas</li> </ul>	Project manager, Environmental Officer	Operational phase

<ul style="list-style-type: none"> <li>• Minimise traffic and the use of vehicle lights of the road during the night.</li> <li>• Noise must be kept to a minimum from dusk to dawn to minimize all possible disturbances to amphibian species and nocturnal mammals</li> <li>• Latest technology solar panels with an anti-reflective coating must be used. This will also improve the light transmittance and therefore increases the overall efficiency.</li> <li>• If panels do not possess anti-reflective coatings, then non-polarising white tape can be used around and/or across panels to minimise reflection (Bennun <i>et al</i>, 2021).</li> <li>• All personnel and contractors must undergo Environmental Awareness Training and must include awareness about not harming or collecting species.</li> <li>• Any fauna threatened by the maintenance and operational activities should be removed to a safe location by an appropriate individual.</li> <li>• All vehicles accessing the site should adhere to a max 40 km/h max to avoid collisions. Appropriate signs must be erected.</li> <li>• If any excavations are to be dug these must not be left open for more than a few hours without ramps for trapped fauna to leave and must be filled at night.</li> </ul>		
<p><b>Performance Indicator</b></p>	<p>Amount of observable fauna mortalities, Speed limits adhered to</p>	
<p><b>Monitoring</b></p>	<p>Daily during the construction phase for all mitigation</p>	

## 7 Conclusion and Impact Statement

### 7.1 Conclusion

The PAOI has been altered, albeit limited, both currently and historically. Grazing from livestock and sheep and associated mismanagement has led to (limited) deterioration of the area. Most areas can be regarded as important, not only within the local landscape, but also regionally; as they are used for habitat, foraging and movement corridors for fauna within a landscape fragmented by farming activities. The habitat sensitivity of these habitats is regarded as Medium, and the following aspects support this classification:

- Functions as an ESA as per the Northern Cape Critical Biodiversity Areas spatial database; and
- Supports various organisms and may play an important role in the ecosystem, if left to recover from the superficial impacts.

The ecological integrity, importance and functioning of these terrestrial biodiversity areas provide a variety of ecological services considered beneficial, with one key service being the maintenance of biodiversity. The preservation of these systems is the most important aspect to consider for the proposed project.

The habitat physiognomy within the PAOI is largely heterogenous and, based on the fauna components recorded within the PAOI and proximal landscape, the area provides important ecosystem services, particularly with regards to the maintenance of dynamic soil properties and pollination services. The combined SEI (sensitivity) of the PAOI was determined to be Medium, due to the extent of the area considered and its connectivity to natural areas within the landscape, and the low resilience of the habitat/vegetation type.

### 7.2 Impact Statement

The main expected impacts of the proposed infrastructure will include the following:

- Habitat loss and fragmentation as well as degradation of surrounding habitat;
- Disturbance and displacement caused during the construction and maintenance phases; and
- Direct mortality during the construction phase.

The primary expected impacts of the proposed project will be the loss of habitat and emigration of fauna. Based on the outcomes of the SEI determination, the PAOI is considered to have a Medium SEI which indicated that minimisation mitigation must be applied to the site.

It must be noted, when taken into consideration in conjunction with the other Solar PV facilities planned for all three phases of the overall proposed development, that the cumulative fragmentation of the ESA is very high. The associated cumulative fragmentation impacts are expected to be high for the overall development. This project should ideally not be considered in isolation but rather as a part of the full proposed development when considering impacts to the ESA.

Considering that this area has been identified as being of significance for biodiversity maintenance and ecological processes (ESA), development may proceed but with caution and only with the implementation of mitigation measures. Considering the above-mentioned information, no fatal flaws are evident for the proposed project. It is the opinion of the specialists that the project may be favourably considered, on condition that all prescribed mitigation measures and supporting recommendations are implemented.



## 8 References

Apps, P. 2000. *Smither's Mammals of Southern Africa – A Field Guide*. Struik Nature, Cape Town.

Aslan, C.E. and Dickson, B.G. 2020. Non-native plants exert strong but under-studied influence on fire dynamics. *NeoBiota*, 61: 47–64.

Bates, M.F., Branch, W.R., Bauer, A.M., Burger, M., Marais, J., Alexander, G.J & de Villiers, M.S. (Eds). 2014. *Atlas and Red List of Reptiles of South Africa, Lesotho and Swaziland. Suricata 1*. South African Biodiversity Institute, Pretoria.

Beatty, B., Macknick, J., McCall, J. and Braus, G. 2017. *Native Vegetation Performance under a Solar PV Array at the National Wind Technology Center*. National Renewable Energy Laboratory. Technical Report No: NREL/TP-1900-66218

Bennun, L., van Bochove, J., Ng, C., Fletcher, C., Wilson, D., Phair, N., Carbone, G. 2021. *Mitigating biodiversity impacts associated with solar and wind energy development. Guidelines for project developers*. Gland, Switzerland: IUCN and Cambridge, UK: The Biodiversity Consultancy.

POSA. (2023). *Plants of South Africa - an online checklist*. POSA ver. 3.0. <http://posa.sanbi.org/>.

Boycott, R. and Bourquin, R. 2000. *The Southern African Tortoise Book – A Guide to Southern African Tortoises, Terrapins and Turtles*. Revised Edition. Hilton. 228 pages.

Branch, B. 1998. *Field Guide to Snakes and Other Reptiles of Southern Africa*. Struik Nature, Cape Town.

Bromilow, C. (2010). *Problem plants and alien weeds of South Africa*. Briza Publications, Pretoria, RSA.

Du Preez, L.H. & Carruthers, V. 2009. *A Complete Guide to the Frogs of Southern Africa*. Struik Nature, Cape Town.

Fish, L., Mashau, A.C., Moeaha, M.J. & Nembudani, M.T. 2015. *Identification Guide to Southern African Grasses: An Identification Manual with Keys, Descriptions, and Distributions*. SANBI, Pretoria.

FitzPatrick Institute of African Ornithology. 2022a. FrogMAP Virtual Museum. Accessed at <http://vmus.adu.org.za/?vm=FrogMAP>

FitzPatrick Institute of African Ornithology. 2022b. ReptileMAP Virtual Museum. Accessed at <http://vmus.adu.org.za/?vm=ReptileMAP>

FitzPatrick Institute of African Ornithology. 2021c. MammalMAP Virtual Museum. Accessed at <http://vmus.adu.org.za/?vm=MammalMAP>

Le Maitre, D.C., Seyler, H., Holland, M., Smith-Adao, L.B., Nel, J.L., Maherry, A. & Witthüser, K. 2018. *Identification, Delineation and Importance of the Strategic Water Source Areas of South Africa, Lesotho and Swaziland for Surface Water and Groundwater*. WRC Report No TT 754/1/18, Water Research Commission, Pretoria.

Mucina, L. & Rutherford, M.C. (Eds.). 2006. The vegetation of South Africa, Lesotho and Swaziland. Strelitzia 19. South African National Biodiversity Institute, Pretoria, South African.

Mucina, L., Rutherford, M.C. & Powrie, L.W. (Eds.). 2007. Vegetation map of South Africa, Lesotho and Swaziland. 1:1 000 000 scale sheet maps. 2nd ed. South African National Biodiversity Institute, Pretoria.

National Biodiversity Assessment spatial data. 2018. <http://bgis.sanbi.org/>. Accessed January 2022.

Nel JL, Murray KM, Maherry AM, Petersen CP, Roux DJ, Driver A, Hill L, Van Deventer H, Funke N, Swartz ER, Smith-Adao LB, Mbona N, Downsborough L and Nienaber S. 2011. Technical Report for the National Freshwater Ecosystem Priority Areas project. WRC Report No. K5/1801.

NEMBA. 2014. Government Gazette, Volume 584. No 37320. [www.gpwonline.co.za](http://www.gpwonline.co.za). Accessed January 2022.

POSA. 2016. Plants of South Africa - an online checklist. POSA ver. 3.0. <http://newposa.sanbi.org/>. (Accessed: January 2022).

Raimondo, D., von Staden, L., Foden, W., Victor, J.E., Helme, N.A., Turner, R.C., Kamundi, D.A. and Manyama, P.A. 2009. Red List of South African Plants. Strelitzia 25. South African National Biodiversity Institute, Pretoria.

Riis, T., Kelly-Quinn, M., Aguiar, F.C., Manolaki, P., Bruno, D., Bejarano, M.D., Clerici, N., Fernandes, M.R., Franco, J.C., Pettit, N., Portela, A.P., Tammeorg, O., Tammeorg, P., Rodríguez-González, P.M., Dufour, S. 2020. Global overview of ecosystem services provided by riparian vegetation. Bioscience 70: 501–514.

SANBI (South African National Biodiversity Institute). 2016a. Northern Cape Department of Environment and Nature Conservation. 2016 Northern Cape Critical Biodiversity. Available from the Biodiversity GIS website.

SANBI. 2019. Red List of South African Plants version 2020. [redlist.sanbi.org](http://redlist.sanbi.org) (Accessed: April 2023).

SANBI-BGIS. 2017. Technical guidelines for CBA Maps: Guidelines for developing a map of Critical Biodiversity Areas & Ecological Support Areas using systematic biodiversity planning.

SAPAD (South Africa Protected Areas Database) and SACAD (South Africa Conservation Areas Database) (2021). <http://egis.environment.gov.za>

Sinha, P., Hoffman, B., Sakers, J. & Althouse, L. 2018. Best practices in responsible land use for improving biodiversity at a utility-scale solar facility. Case Studies in the Environment 2(1): 1–12. <https://doi.org/10.1525/cse.2018.001123>

Skinner, J.D. & Chimimba, C.T. 2005. The Mammals of the Southern African Sub-region. Cambridge University Press, Cape Town.

Skowno, A.L., Raimondo, D.C., Poole, C.J., Fizzotti, B. & Slingsby, J.A. (eds.). 2019. South African National Biodiversity Assessment 2018 Technical Report Volume 1: Terrestrial Realm. South African National Biodiversity Institute, Pretoria.

Stuart, C & Stuart, M. A. 2013. Field guide to the tracks & signs of Southern, Central & East African Wildlife. Penguin Random House, Cape Town.

Stuart, C & Stuart, M. A. 2015. Stuarts' Field Guide to Mammals of Southern Africa including Angola, Zambia & Malawi. Struik Nature, Cape Town.

Taylor A, Cowell C, Drouilly M, Schulze E, Avenant N, Birss C, Child MF. 2016. A conservation assessment of *Pelea capreolus*. In Child MF, Roxburgh L, Do Linh San E, Raimondo D, Davies-Mostert HT, editors. The Red List of Mammals of South Africa, Swaziland and Lesotho. South African National Biodiversity Institute and Endangered Wildlife Trust, South Africa.

Taylor, M.R., Peacock, F. & Wanless, R.M. (Eds). 2015. The 2015 Eskom Red Data Book of birds of South Africa, Lesotho and Swaziland. BirdLife South Africa, Johannesburg.

Van Deventer H, Smith-Adao L, Collins NB, Grenfell M, Grundling A, Grundling P-L, Impson D, Job N, Lötter M, Ollis D, Petersen C, Scherman P, Sieben E, Snaddon K, Tererai F. and Van der Colff D. 2019. *South African National Biodiversity Assessment 2018: Technical Report*. Volume 2b: Inland Aquatic (Freshwater) Realm. CSIR report number CSIR/NRE/ECOS/IR/2019/0004/A. South African National Biodiversity Institute, Pretoria. <http://hdl.handle.net/20.500.12143/6230>.

Van Deventer, H., Smith-Adao, L., Mbona, N., Petersen, C., Skowno, A., Collins, N.B., Grenfell, M., Job, N., Lötter, M., Ollis, D., Scherman, P., Sieben, E. & Snaddon, K. 2018. South African National Biodiversity Assessment 2018: Technical Report. Volume 2a: South African Inventory of Inland Aquatic Ecosystems (SAIIAE). Version 3, final released on 3 October 2019. Council for Scientific and Industrial Research (CSIR) and South African National Biodiversity Institute (SANBI): Pretoria, South Africa.

Van Wyk, B-E. & Smith, G.F. (2014). Guide to the Aloes of South Africa. Briza Publishers, Pretoria.

## 9 Appendix Items

### 9.1 Appendix A – Protocol Checklist

“Protocol for the Specialist Assessment and Minimum Report Content Requirements for Environmental Impacts on Terrestrial Biodiversity” gazetted 20 March 2020, published in Government Notice No. 320

Paragraph	Item	Pages	Comment
2.1	The assessment must be prepared by a specialist registered with the South African Council for Natural Scientific Professionals (SACNASP) with expertise in the field of terrestrial biodiversity.	i	
2.2	The assessment must be undertaken on the preferred site and within the proposed development footprint.	5	
2.3.1	A description of the ecological drivers or processes of the system and how the proposed development will impact these.	39-63	
2.3.2	Ecological functioning and ecological processes (e.g. fire, migration, pollination, etc.) that operate within the preferred site	39-45	
2.3.3	The ecological corridors that the proposed development would impede including migration and movement of flora and fauna.	17-28	
2.3.4	The description of any significant terrestrial landscape features (including rare or important flora-faunal associations, presence of strategic water source areas (SWSAs) or freshwater ecosystem priority area (FEPA) sub catchments.	17-28	
2.3.5	A description of terrestrial biodiversity and ecosystems on the preferred site, including: (a) main vegetation types; (b) threatened ecosystems, including listed ecosystems as well as locally important habitat types identified.	17-36	
2.3.6	The assessment must identify any alternative development footprints within the preferred site which would be of a “low” sensitivity as identified by the screening tool and verified through the site sensitivity verification.	-	No “low” sensitivity areas were identified due to the ecological condition of the site.

<p>2.3.7.1</p>	<p>Terrestrial Critical Biodiversity Areas (CBAs), including:</p> <p>(a) the reasons why an area has been identified as a CBA;</p> <p>(b) an indication of whether or not the proposed development is consistent with maintaining the CBA in a natural or near natural state or in achieving the goal of rehabilitation;</p> <p>(c) the impact on species composition and structure of vegetation with an indication of the extent of clearing activities in proportion to the remaining extent of the ecosystem type(s);</p> <p>(d) the impact on ecosystem threat status;</p> <p>(e) the impact on explicit subtypes in the vegetation;</p> <p>(f) the impact on overall species and ecosystem diversity of the site; and</p> <p>(g) the impact on any changes to threat status of populations of species of conservation concern in the CBA.</p>	<p>17-23</p> <p>45-55</p>	
<p>2.3.7.2</p>	<p>Terrestrial ecological support areas (ESAs), including:</p> <p>(a) the impact on the ecological processes that operate within or across the site;</p> <p>(b) the extent the proposed development will impact on the functionality of the ESA; and</p> <p>(c) loss of ecological connectivity (on site, and in relation to the broader landscape) due to the degradation and severing of ecological corridors or introducing barriers that impede migration and movement of flora and fauna.</p>	<p>17-23</p> <p>45-55</p>	
<p>2.3.7.3</p>	<p>Protected areas as defined by the National Environmental Management: Protected Areas Act, 2004 including-</p> <p>(a) an opinion on whether the proposed development aligns with the objectives or purpose of the protected area and the zoning as per the protected area management plan.</p>	<p>17-23</p>	
<p>2.3.7.4</p>	<p>Priority areas for protected area expansion, including-</p> <p>(a) the way in which in which the proposed development will</p>	<p>17-23</p>	

	compromise or contribute to the expansion of the protected area network.		
2.3.7.5	<p>SWSAs including:</p> <p>(a) the impact(s) on the terrestrial habitat of a SWSA; and</p> <p>(b) the impacts of the proposed development on the SWSA water quality and quantity (e.g. describing potential increased runoff leading to increased sediment load in water courses)</p>	17-23	
2.3.7.6	<p>FEPA sub catchments, including-</p> <p>(a) the impacts of the proposed development on habitat condition and species in the FEPA sub catchment</p>	17-23	
2.3.7.7	<p>indigenous forests, including:</p> <p>(a) impact on the ecological integrity of the forest; and</p> <p>(b) percentage of natural or near natural indigenous forest area lost and a statement on the implications in relation to the remaining areas.</p>	-	No forest habitats within the area
3.1.1.	Contact details of the specialist, their SACNASP registration number, their field of expertise and a curriculum vitae.	i 85 to end	
3.1.2	A signed statement of independence by the specialist.	89-90	
3.1.3	A statement on the duration, date and season of the site inspection and the relevance of the season to the outcome of the assessment.	3 9-10	
3.1.4	A description of the methodology used to undertake the site verification and impact assessment and site inspection, including equipment and modelling used, where relevant.	7-17	
3.1.5	A description of the assumptions made and any uncertainties or gaps in knowledge or data as well as a statement of the timing and intensity of site inspection observations.	3	
3.1.6	A location of the areas not suitable for development, which are to be avoided during construction and operation (where relevant).	46-50	

3.1.7	Additional environmental impacts expected from the proposed development.	51-60	
3.1.8	Any direct, indirect and cumulative impacts of the proposed development.	60-61	
3.1.9	The degree to which impacts and risks can be mitigated.	51-60	
3.1.10	The degree to which the impacts and risks can be reversed.	-	None
3.1.11	The degree to which the impacts and risks can cause loss of irreplaceable resources.	52 51-61	
3.1.12	Proposed impact management actions and impact management outcomes proposed by the specialist for inclusion in the Environmental Management Programme (EMPr).	62-64	
3.1.13	A motivation must be provided if there were development footprints identified as per paragraph 2.3.6 above that were identified as having a "low" terrestrial biodiversity sensitivity and that were not considered appropriate.	-	None
3.1.14	A substantiated statement, based on the findings of the specialist assessment, regarding the acceptability, or not, of the proposed development, if it should receive approval or not;	-	Not provided yet as this is a guidance document
3.1.15	any conditions to which this statement is subjected	65	

## 9.2 Appendix B – Flora species expected to occur in the project area

Family	Scientific name	Author	IU CN	Ecology
Acanthaceae	<i>Barleria rigida</i>	Willd. ex Nees	LC	Indigenous
Acanthaceae	<i>Barleria rigida</i> var. <i>rigida</i>	Willd. ex Nees	LC	Indigenous
Acanthaceae	<i>Blepharis capensis</i>	(L.f.) Pers.	LC	Indigenous; Endemic
Acanthaceae	<i>Blepharis mitrata</i>	C.B.Clarke	LC	Indigenous
Acanthaceae	<i>Dicliptera clinopodia</i>	Nees	LC	Indigenous
Acanthaceae	<i>Justicia incana</i>	(Nees) T.Anderson	LC	Indigenous
Aizoaceae	<i>Chasmatophyllum maninum</i>	L.Bolus	DD	Indigenous; Endemic
Aizoaceae	<i>Galenia africana</i>	L.	LC	Indigenous
Aizoaceae	<i>Galenia papulosa</i>	(Eckl. & Zeyh.) Sond.	LC	Indigenous
Aizoaceae	<i>Galenia pubescens</i>	(Eckl. & Zeyh.) Druce	LC	Indigenous; Endemic
Aizoaceae	<i>Galenia sarcophylla</i>	Fenzl ex Sond.	LC	Indigenous
Aizoaceae	<i>Galenia secunda</i>	(L.f.) Sond.	LC	Indigenous
Aizoaceae	<i>Malephora smithii</i>	(L.Bolus) H.E.K.Hartmann	LC	Indigenous; Endemic
Aizoaceae	<i>Mesembryanthemum coriarium</i>	Burch. ex N.E.Br.		Indigenous
Aizoaceae	<i>Oscularia deltoides</i>	(L.) Schwantes	LC	Indigenous; Endemic
Aizoaceae	<i>Tetragonia acanthocarpa</i>	Adamson	LC	Indigenous; Endemic
Aizoaceae	<i>Tetragonia calycina</i>	Fenzl	LC	Indigenous
Aizoaceae	<i>Tetragonia fruticosa</i>	L.	LC	Indigenous
Aizoaceae	<i>Trianthema parvifolia</i> var. <i>parvifolia</i>	E.Mey. ex Sond.	LC	Indigenous
Amaranthaceae	<i>Alternanthera pungens</i>	Kunth	NE	Not indigenous; Naturalised
Amaranthaceae	<i>Amaranthus dinteri</i> subsp. <i>dinteri</i>	Schinz	NE	Indigenous
Amaranthaceae	<i>Amaranthus schinzianus</i>	Thell.	LC	Indigenous
Amaranthaceae	<i>Atriplex eardleyae</i>	Aellen		Not indigenous; Naturalised
Amaranthaceae	<i>Atriplex semibaccata</i>	R.Br.		Not indigenous; Naturalised; Invasive
Amaranthaceae	<i>Atriplex suberecta</i>	I.Verd.	LC	Not indigenous; Naturalised; Invasive
Amaranthaceae	<i>Atriplex vestita</i> var. <i>appendiculata</i>	(Thunb.) Aellen	LC	Indigenous
Amaranthaceae	<i>Bassia salsoloides</i>	(Fenzl) A.J.Scott	LC	Indigenous
Amaranthaceae	<i>Chenopodiastrum murale</i>	(L.) S.Fuentes, Uotila & Borsch		Not indigenous; Naturalised; Invasive
Amaranthaceae	<i>Chenopodium mucronatum</i>	Thunb.	LC	Indigenous
Amaranthaceae	<i>Chenopodium phillipsianum</i>	Aellen	NE	Indigenous
Amaranthaceae	<i>Dysphania schraderiana</i>	(Schult.) Mosyakin & Clemants		Indigenous
Amaranthaceae	<i>Pupalia lappacea</i> var. <i>lappacea</i>	(L.) A.Juss.	LC	Indigenous
Amaranthaceae	<i>Salsola calluna</i>	Drege ex C.H.Wright	LC	Indigenous; Endemic
Amaranthaceae	<i>Salsola denudata</i>	Botsch.	LC	Indigenous
Amaranthaceae	<i>Salsola glabrescens</i>	Burt Davy	LC	Indigenous
Amaranthaceae	<i>Salsola humifusa</i>	A.Bruckn.	LC	Indigenous; Endemic
Amaranthaceae	<i>Salsola kali</i>	L.		Not indigenous; Naturalised; Invasive
Amaranthaceae	<i>Sericocoma avolans</i>	Fenzl	LC	Indigenous
Amaranthaceae	<i>Sericocoma pungens</i>	Fenzl	LC	Indigenous
Amaryllidaceae	<i>Brunsvigia radulosa</i>	Herb.	LC	Indigenous



Family	Scientific name	Author	IUCN	Ecology
Amaryllidaceae	<i>Crinum bulbispermum</i>	(Burm.f.) Milne-Redh. & Schweick.	LC	Indigenous
Amaryllidaceae	<i>Cyrtanthus huttonii</i>	Baker	LC	Indigenous; Endemic
Amaryllidaceae	<i>Nerine laticoma</i>	(Ker Gawl.) T.Durand & Schinz	LC	Indigenous
Anacardiaceae	<i>Searsia burchellii</i>	(Sond. ex Engl.) Moffett	LC	Indigenous
Anacardiaceae	<i>Searsia ciliata</i>	(Licht. ex Schult.) A.J.Mill.	LC	Indigenous
Anacardiaceae	<i>Searsia erosa</i>	(Thunb.) Moffett	LC	Indigenous
Anacardiaceae	<i>Searsia lancea</i>	(L.f.) F.A.Barkley	LC	Indigenous
Anacardiaceae	<i>Searsia pendulina</i>	(Jacq.) Moffett	LC	Indigenous
Anacardiaceae	<i>Searsia pyroides</i> var. <i>pyroides</i>	(Burch.) Moffett	LC	Indigenous
Apiaceae	<i>Apium graveolens</i>	L.		Not indigenous; Naturalised; Invasive
Apocynaceae	<i>Ceropegia multiflora</i> subsp. <i>multiflora</i>	Baker	LC	Indigenous; Endemic
Apocynaceae	<i>Ceropegia rubella</i>	(E.Mey.) Bruyns		Indigenous
Apocynaceae	<i>Fockea sinuata</i>	(E.Mey.) Druce	LC	Indigenous
Apocynaceae	<i>Gomphocarpus fruticosus</i> subsp. <i>fruticosus</i>	(L.) W.T.Aiton	LC	Indigenous
Apocynaceae	<i>Gomphocarpus tomentosus</i> subsp. <i>tomentosus</i>	Burch.	LC	Indigenous
Apocynaceae	<i>Marsdenia dregea</i>	(Harv.) Schltr.	LC	Indigenous
Apocynaceae	<i>Microlooma armatum</i> var. <i>armatum</i>	(Thunb.) Schltr.	LC	Indigenous
Apocynaceae	<i>Pachypodium succulentum</i>	(L.f.) Sweet	LC	Indigenous; Endemic
Apocynaceae	<i>Piранthus cornutus</i>	N.E.Br.		Indigenous
Apocynaceae	<i>Stapelia grandiflora</i> var. <i>grandiflora</i>	Masson	LC	Indigenous
Apocynaceae	<i>Tridentea jucunda</i>	(N.E.Br.) L.C.Leach	LC	Indigenous
Asparagaceae	<i>Asparagus striatus</i>	(L.f.) Thunb.	LC	Indigenous; Endemic
Asparagaceae	<i>Asparagus suaveolens</i>	Burch.	LC	Indigenous
Asphodelaceae	<i>Haworthiopsis tessellata</i>	(Haw.) G.D.Rowley	LC	Indigenous
Asphodelaceae	<i>Haworthiopsis tessellata</i> var. <i>tessellata</i>	(Haw.) G.D.Rowley	LC	Indigenous
Asphodelaceae	<i>Kniphofia ensifolia</i> subsp. <i>ensifolia</i>	Baker	LC	Indigenous
Asphodelaceae	<i>Trachyandra acocksii</i>	Oberm.	LC	Indigenous; Endemic
Asphodelaceae	<i>Trachyandra laxa</i> var. <i>laxa</i>	(N.E.Br.) Oberm.	LC	Indigenous
Asphodelaceae	<i>Trachyandra saltii</i> var. <i>oatesii</i>	(Baker) Oberm.	LC	Indigenous; Endemic
Aspleniaceae	<i>Asplenium cordatum</i>	(Thunb.) Sw.	LC	Indigenous
Asteraceae	<i>Amphiglossa triflora</i>	DC.	LC	Indigenous
Asteraceae	<i>Arctotis leiocarpa</i>	Harv.	LC	Indigenous
Asteraceae	<i>Athanasia minuta</i> subsp. <i>minuta</i>	(L.f.) Kallersjo	LC	Indigenous
Asteraceae	<i>Berkheya eriobasis</i>	(DC.) Roessler	LC	Indigenous; Endemic
Asteraceae	<i>Berkheya pinnatifida</i> subsp. <i>pinnatifida</i>	(Thunb.) Thell.	LC	Indigenous; Endemic
Asteraceae	<i>Brachylaena glabra</i>	(L.f.) Druce	LC	Indigenous; Endemic
Asteraceae	<i>Chrysocoma ciliata</i>	L.	LC	Indigenous
Asteraceae	<i>Cirsium vulgare</i>	(Savi) Ten.		Not indigenous; Naturalised; Invasive
Asteraceae	<i>Crassothonna cacalioides</i>	(L.f.) B.Nord.	LC	Indigenous; Endemic
Asteraceae	<i>Dicoma capensis</i>	Less.	LC	Indigenous

Family	Scientific name	Author	IU CN	Ecology
Asteraceae	<i>Dimorphotheca cuneata</i>	(Thunb.) Less.	LC	Indigenous
Asteraceae	<i>Dimorphotheca pluvialis</i>	(L.) Moench	LC	Indigenous
Asteraceae	<i>Dimorphotheca sinuata</i>	DC.	LC	Indigenous
Asteraceae	<i>Dimorphotheca zeyheri</i>	Sond.	LC	Indigenous
Asteraceae	<i>Eriocephalus ericoides</i> subsp. <i>ericoides</i>	(L.f.) Druce	LC	Indigenous
Asteraceae	<i>Eriocephalus karooicus</i>	M.A.N.Mull.	LC	Indigenous; Endemic
Asteraceae	<i>Eriocephalus spinescens</i>	Burch.	LC	Indigenous; Endemic
Asteraceae	<i>Euryops subcarnosus</i> subsp. <i>vulgaris</i>	DC.	LC	Indigenous
Asteraceae	<i>Felicia burkei</i>	(Harv.) L.Bolus	LC	Indigenous
Asteraceae	<i>Felicia fascicularis</i>	DC.	LC	Indigenous
Asteraceae	<i>Felicia filifolia</i> subsp. <i>filifolia</i>	(Vent.) Burt Davy	LC	Indigenous
Asteraceae	<i>Felicia hirsuta</i>	DC.	LC	Indigenous
Asteraceae	<i>Felicia muricata</i> subsp. <i>cinerascens</i>	(Thunb.) Nees	LC	Indigenous
Asteraceae	<i>Felicia muricata</i> subsp. <i>muricata</i>	(Thunb.) Nees	LC	Indigenous
Asteraceae	<i>Gazania jurineifolia</i> subsp. <i>jurineifolia</i>	DC.	LC	Indigenous; Endemic
Asteraceae	<i>Gazania krebsiana</i> subsp. <i>arctotooides</i>	Less.	LC	Indigenous
Asteraceae	<i>Geigeria filifolia</i>	Mattf.	LC	Indigenous
Asteraceae	<i>Geigeria ornativa</i> subsp. <i>ornativa</i>	O.Hoffm.	LC	Indigenous
Asteraceae	<i>Gnaphalium filagopsis</i>	Hilliard & B.L.Burt	LC	Indigenous
Asteraceae	<i>Helichrysum asperum</i> var. <i>asperum</i>	(Thunb.) Hilliard & B.L.Burt	LC	Indigenous; Endemic
Asteraceae	<i>Helichrysum dregeanum</i>	Sond. & Harv.	LC	Indigenous
Asteraceae	<i>Helichrysum lineare</i>	DC.	LC	Indigenous
Asteraceae	<i>Helichrysum lucilioides</i>	Less.	LC	Indigenous
Asteraceae	<i>Helichrysum micropoides</i>	DC.	LC	Indigenous
Asteraceae	<i>Helichrysum pentzioides</i>	Less.	LC	Indigenous; Endemic
Asteraceae	<i>Helichrysum pumilio</i> subsp. <i>pumilio</i>	(O.Hoffm.) Hilliard & B.L.Burt	LC	Indigenous; Endemic
Asteraceae	<i>Helichrysum zeyheri</i>	Less.	LC	Indigenous
Asteraceae	<i>Hertia kraussii</i>	(Sch.Bip.) Fourc.	LC	Indigenous; Endemic
Asteraceae	<i>Hertia pallens</i>	(DC.) Kuntze	LC	Indigenous
Asteraceae	<i>Hirpicium echinus</i>	Less.	LC	Indigenous
Asteraceae	<i>Ifloga glomerata</i>	(Harv.) Schltr.	LC	Indigenous
Asteraceae	<i>Leysera tenella</i>	DC.	LC	Indigenous
Asteraceae	<i>Nidorella resedifolia</i> subsp. <i>resedifolia</i>	DC.	LC	Indigenous
Asteraceae	<i>Oedera humilis</i>	(Less.) N.G.Bergh		Indigenous
Asteraceae	<i>Oedera oppositifolia</i>	(DC.) N.G.Bergh		Indigenous; Endemic
Asteraceae	<i>Oncosiphon pilulifer</i>	(L.f.) Kallersjo	LC	Indigenous
Asteraceae	<i>Osteospermum calendulaceum</i>	L.f.	LC	Indigenous; Endemic
Asteraceae	<i>Osteospermum leptolobum</i>	(Harv.) Norl.	LC	Indigenous; Endemic
Asteraceae	<i>Osteospermum scariosum</i> var. <i>scariosum</i>	DC.	NE	Indigenous
Asteraceae	<i>Osteospermum sinuatum</i> var. <i>sinuatum</i>	(DC.) Norl.	LC	Indigenous
Asteraceae	<i>Osteospermum spinescens</i>	Thunb.	LC	Indigenous

Family	Scientific name	Author	IU CN	Ecology
Asteraceae	<i>Othonna pavonia</i>	E.Mey.	LC	Indigenous; Endemic
Asteraceae	<i>Pegolettia retrofracta</i>	(Thunb.) Kies	LC	Indigenous
Asteraceae	<i>Pentzia calcarea</i>	Kies	LC	Indigenous
Asteraceae	<i>Pentzia calva</i>	S.Moore	LC	Indigenous
Asteraceae	<i>Pentzia elegans</i>	DC.	LC	Indigenous; Endemic
Asteraceae	<i>Pentzia globosa</i>	Less.	LC	Indigenous
Asteraceae	<i>Pentzia incana</i>	(Thunb.) Kuntze	LC	Indigenous
Asteraceae	<i>Pentzia lanata</i>	Hutch.	LC	Indigenous
Asteraceae	<i>Pentzia quinquefida</i>	(Thunb.) Less.	LC	Indigenous; Endemic
Asteraceae	<i>Pentzia spinescens</i>	Less.	LC	Indigenous
Asteraceae	<i>Phymaspermum parvifolium</i>	(DC.) Benth. & Hook. ex B.D.Jacks.	LC	Indigenous; Endemic
Asteraceae	<i>Pseudognaphalium luteoalbum</i>	(L.) Hilliard & B.L.Burt	LC	Cryptogenic
Asteraceae	<i>Pteronia erythrochaeta</i>	DC.	LC	Indigenous; Endemic
Asteraceae	<i>Pteronia glauca</i>	Thunb.	LC	Indigenous
Asteraceae	<i>Pteronia glaucescens</i>	DC.	LC	Indigenous; Endemic
Asteraceae	<i>Pteronia sordida</i>	N.E.Br.	LC	Indigenous
Asteraceae	<i>Rhaponticum repens</i>	(L.) Hildago		Not indigenous; Naturalised
Asteraceae	<i>Senecio consanguineus</i>	DC.	LC	Indigenous
Asteraceae	<i>Senecio niveus</i>	(Thunb.) Willd.	LC	Indigenous
Asteraceae	<i>Tarchonanthus camphoratus</i>	L.	LC	Indigenous
Asteraceae	<i>Ursinia nana subsp. leptophylla</i>	DC.	LC	Indigenous
Asteraceae	<i>Ursinia nana subsp. nana</i>	DC.	LC	Indigenous
Aytoniaceae	<i>Plagiochasma rupestre var. rupestre</i>	(J.R.Forst. & G.Forst.) Steph.		Indigenous
Boraginaceae	<i>Anchusa riparia</i>	A.DC.	LC	Indigenous
Boraginaceae	<i>Heliotropium ciliatum</i>	Kaplan	LC	Indigenous
Boraginaceae	<i>Heliotropium curassavicum</i>	L.		Not indigenous; Naturalised
Boraginaceae	<i>Heliotropium lineare</i>	(A.DC.) Gurke	LC	Indigenous
Boraginaceae	<i>Lithospermum papillosum</i>	Thunb.	LC	Indigenous
Brassicaceae	<i>Erucastrum strigosum</i>	(Thunb.) O.E.Schulz	LC	Indigenous
Brassicaceae	<i>Heliphila minima</i>	(Stephens) Marais	LC	Indigenous
Brassicaceae	<i>Lepidium africanum subsp. africanum</i>	(Burm.f.) DC.	LC	Indigenous
Brassicaceae	<i>Lepidium schinzii</i>	Thell.	LC	Indigenous
Brassicaceae	<i>Rorippa fluviatilis var. fluviatilis</i>	(E.Mey. ex Sond.) R.A.Dyer	LC	Indigenous
Brassicaceae	<i>Sisymbrium turczaninowii</i>	Sond.	LC	Indigenous
Bryaceae	<i>Bryum argenteum</i>	Hedw.		Indigenous
Campanulaceae	<i>Wahlenbergia nodosa</i>	(H.Buek) Lammers	LC	Indigenous; Endemic
Caryophyllaceae	<i>Dianthus micropetalus</i>	Ser.	LC	Indigenous
Caryophyllaceae	<i>Spergularia bocconeii</i>	(Scheele) Graebn.	LC	Not indigenous; Naturalised
Cleomaceae	<i>Cleome gynandra</i>	L.	LC	Indigenous
Cleomaceae	<i>Cleome monophylla</i>	L.	LC	Indigenous
Colchicaceae	<i>Colchicum asteroides</i>	(J.C.Manning & Goldblatt) J.C.Manning & Vinn.	LC	Indigenous; Endemic
Colchicaceae	<i>Ornithoglossum vulgare</i>	B.Nord.	LC	Indigenous

Family	Scientific name	Author	IUCN	Ecology
Commelinaceae	<i>Commelina africana</i> var. <i>africana</i>	L.	LC	Indigenous
Commelinaceae	<i>Commelina africana</i> var. <i>barberae</i>	L.	LC	Indigenous
Convolvulaceae	<i>Convolvulus sagittatus</i>	Thunb.	LC	Indigenous
Crassulaceae	<i>Adromischus caryophyllaceus</i>	(Burm.f.) Lem.	LC	Indigenous; Endemic
Crassulaceae	<i>Adromischus trigynus</i>	(Burch.) Poelln.	LC	Indigenous
Crassulaceae	<i>Crassula corallina</i> subsp. <i>corallina</i>	Thunb.	LC	Indigenous
Crassulaceae	<i>Tylecodon ventricosus</i>	(Burm.f.) Toelken	LC	Indigenous; Endemic
Cucurbitaceae	<i>Cucumis africanus</i>	L.f.	LC	Indigenous
Cucurbitaceae	<i>Cucumis heptadactylus</i>	Naudin	LC	Indigenous; Endemic
Cucurbitaceae	<i>Cucumis myriocarpus</i> subsp. <i>leptodermis</i>	Naudin	LC	Indigenous
Cucurbitaceae	<i>Cucumis myriocarpus</i> subsp. <i>myriocarpus</i>	Naudin	LC	Indigenous
Cucurbitaceae	<i>Cucumis zeyheri</i>	Sond.	LC	Indigenous
Cucurbitaceae	<i>Kedrostis africana</i>	(L.) Cogn.	LC	Indigenous
Cucurbitaceae	<i>Momordica balsamina</i>	L.	LC	Indigenous
Cyperaceae	<i>Afroscleroides dioeca</i>	(Kunth) Garcia-Madr.		Indigenous
Cyperaceae	<i>Bulbostylis humilis</i>	(Kunth) C.B. Clarke	LC	Indigenous
Cyperaceae	<i>Cyperus bellus</i>	Kunth	LC	Indigenous
Cyperaceae	<i>Cyperus capensis</i>	(Steud.) Endl.	LC	Indigenous; Endemic
Cyperaceae	<i>Cyperus congestus</i>	Vahl	LC	Indigenous
Cyperaceae	<i>Cyperus decurvatus</i>	(C.B. Clarke) C. Archer & Goetgh.	LC	Indigenous
Cyperaceae	<i>Cyperus indecorus</i> var. <i>namaquensis</i>	Kunth	NE	Indigenous
Cyperaceae	<i>Cyperus laevigatus</i>	L.	LC	Indigenous
Cyperaceae	<i>Cyperus longus</i> var. <i>tenuiflorus</i>	L.	NE	Indigenous
Cyperaceae	<i>Cyperus marginatus</i>	Thunb.	LC	Indigenous
Cyperaceae	<i>Cyperus marlothii</i>	Boeckeler	LC	Indigenous
Cyperaceae	<i>Cyperus usitatus</i>	Burch.	LC	Indigenous
Cyperaceae	<i>Eleocharis dregeana</i>	Steud.	LC	Indigenous
Cyperaceae	<i>Schoenoplectus leucanthus</i>	(Boeckeler) J. Raynal	LC	Indigenous
Cyperaceae	<i>Schoenoplectus muricinux</i>	(C.B. Clarke) J. Raynal	LC	Indigenous
Ebenaceae	<i>Diospyros lycioides</i> subsp. <i>lycioides</i>	Desf.	LC	Indigenous
Ebenaceae	<i>Euclea crispa</i> subsp. <i>ovata</i>	(Thunb.) Gurke	LC	Indigenous
Elatinaceae	<i>Bergia anagaloides</i>	(E. Mey. ex Fenzl) Walp.	LC	Indigenous
Euphorbiaceae	<i>Euphorbia arida</i>	N.E. Br.	LC	Indigenous; Endemic
Euphorbiaceae	<i>Euphorbia crassipes</i>	Marloth	LC	Indigenous
Euphorbiaceae	<i>Euphorbia inaequilatera</i>	Sond.	LC	Indigenous
Euphorbiaceae	<i>Euphorbia juttiae</i>	Dinter	LC	Indigenous
Euphorbiaceae	<i>Euphorbia mauritanica</i>	L.	LC	Indigenous
Euphorbiaceae	<i>Euphorbia rhombifolia</i>	Boiss.	LC	Indigenous
Fabaceae	<i>Amphithalea muraltioides</i>	(Benth.) A.L. Schutte	LC	Indigenous; Endemic
Fabaceae	<i>Argyrolobium transvaalense</i>	Schinz	LC	Indigenous
Fabaceae	<i>Calobota spinescens</i>	(Harv.) Boatwr. & B.-E. van Wyk	LC	Indigenous

Family	Scientific name	Author	IU CN	Ecology
Fabaceae	<i>Crotalaria sphaerocarpa</i> subsp. <i>sphaerocarpa</i>	Perr. ex DC.	LC	Indigenous
Fabaceae	<i>Cullen tomentosum</i>	(Thunb.) J.W.Grimes	LC	Indigenous
Fabaceae	<i>Indigostrum niveum</i>	(Willd. ex Spreng.) Schrire & Callm.		Indigenous
Fabaceae	<i>Indigofera alternans</i> var. <i>alternans</i>	DC.	LC	Indigenous
Fabaceae	<i>Indigofera hedyantha</i>	Eckl. & Zeyh.	LC	Indigenous
Fabaceae	<i>Indigofera hololeuca</i>	Benth. ex Harv.	LC	Indigenous
Fabaceae	<i>Indigofera sessilifolia</i>	DC.	LC	Indigenous
Fabaceae	<i>Leobordea platycarpa</i>	(Viv.) B.-E.van Wyk & Boatwr.	LC	Indigenous
Fabaceae	<i>Lessertia annularis</i>	Burch.	LC	Indigenous
Fabaceae	<i>Lessertia inflata</i>	Harv.	LC	Indigenous; Endemic
Fabaceae	<i>Lotononis laxa</i>	Eckl. & Zeyh.	LC	Indigenous
Fabaceae	<i>Lotononis pungens</i>	Eckl. & Zeyh.	LC	Indigenous; Endemic
Fabaceae	<i>Lotononis tenella</i>	(E.Mey.) Eckl. & Zeyh.	LC	Indigenous; Endemic
Fabaceae	<i>Medicago sativa</i>	L.	NE	Not indigenous; Cultivated; Naturalised; Invasive
Fabaceae	<i>Melilotus indicus</i>	(L.) All.	NE	Not indigenous; Naturalised; Invasive
Fabaceae	<i>Melolobium candicans</i>	(E.Mey.) Eckl. & Zeyh.	LC	Indigenous
Fabaceae	<i>Melolobium microphyllum</i>	(L.f.) Eckl. & Zeyh.	LC	Indigenous
Fabaceae	<i>Prosopis glandulosa</i> var. <i>torreyana</i>	Torr.	NE	Not indigenous; Naturalised; Invasive
Fabaceae	<i>Prosopis velutina</i>	Wooton	NE	Not indigenous; Naturalised; Invasive
Fabaceae	<i>Rhynchosia adenodes</i>	Eckl. & Zeyh.	LC	Indigenous
Fabaceae	<i>Senegalia mellifera</i> subsp. <i>detinens</i>	(Vahl) Seigler & Ebinger	LC	Indigenous
Fabaceae	<i>Senna italica</i> subsp. <i>arachoides</i>	Mill.	LC	Indigenous
Fabaceae	<i>Trigonella anguina</i>	Delile	LC	Indigenous
Funariaceae	<i>Goniomitrium africanum</i>	(Mull.Hal.) Broth.		Indigenous
Gentianaceae	<i>Sebaea pentandra</i> var. <i>pentandra</i>	E.Mey.	LC	Indigenous
Geraniaceae	<i>Erodium cicutarium</i>	(L.) L'Her.		Not indigenous; Naturalised; Invasive
Geraniaceae	<i>Monsonia angustifolia</i>	E.Mey. ex A.Rich.	LC	Indigenous
Geraniaceae	<i>Monsonia salmoniflora</i>	(Moffett) F.Albers	LC	Indigenous
Geraniaceae	<i>Pelargonium tragacanthoides</i>	Burch.	LC	Indigenous
Gisekiaceae	<i>Gisekia pharaceoides</i> var. <i>pharaceoides</i>	L.	LC	Indigenous
Grimmiaceae	<i>Grimmia pulvinata</i>	(Hedw.) Sm.		Indigenous
Hyacinthaceae	<i>Albuca prasina</i>	(Ker Gawl.) J.C.Manning & Goldblatt		Indigenous
Hyacinthaceae	<i>Albuca virens</i> subsp. <i>arida</i>	(Ker Gawl.) J.C.Manning & Goldblatt	LC	Indigenous
Hyacinthaceae	<i>Daubenya comata</i>	(Burch. ex Baker) J.C.Manning & A.M.van der Merwe	LC	Indigenous; Endemic
Hyacinthaceae	<i>Dipcadi bakerianum</i>	Bolus	LC	Indigenous
Hyacinthaceae	<i>Dipcadi brevifolium</i>	(Thunb.) Fourc.	LC	Indigenous
Hyacinthaceae	<i>Dipcadi crispum</i>	Baker	LC	Indigenous
Hyacinthaceae	<i>Dipcadi gracillimum</i>	Baker	LC	Indigenous

Family	Scientific name	Author	IUCN	Ecology
Hyacinthaceae	<i>Dipcadi longifolium</i>	(Ker Gawl.) Baker	LC	Indigenous
Hyacinthaceae	<i>Dipcadi papillatum</i>	Oberm.	LC	Indigenous
Hyacinthaceae	<i>Dipcadi viride</i>	(L.) Moench	LC	Indigenous
Hyacinthaceae	<i>Lachenalia ensifolia</i>	(Thunb.) J.C.Manning & Goldblatt	LC	Indigenous; Endemic
Hyacinthaceae	<i>Ledebouria apertiflora</i>	(Baker) Jessop	LC	Indigenous
Hyacinthaceae	<i>Ledebouria revoluta</i>	(L.f.) Jessop	LC	Indigenous
Hyacinthaceae	<i>Ornithogalum nanodes</i>	F.M.Leight.	LC	Indigenous
Hypoxidaceae	<i>Hypoxis rigidula</i> var. <i>rigidula</i>	Baker	LC	Indigenous
Iridaceae	<i>Ferraria variabilis</i>	Goldblatt & J.C.Manning	LC	Indigenous; Endemic
Iridaceae	<i>Freesia andersoniae</i>	L.Bolus	LC	Indigenous; Endemic
Iridaceae	<i>Gladiolus permeabilis</i> subsp. <i>edulis</i>	D.Delaroche	LC	Indigenous
Iridaceae	<i>Moraea falcifolia</i>	Klatt	LC	Indigenous
Iridaceae	<i>Moraea miniata</i>	Andrews	LC	Indigenous; Endemic
Iridaceae	<i>Moraea pallida</i>	(Baker) Goldblatt	LC	Indigenous
Iridaceae	<i>Moraea polystachya</i>	(Thunb.) Ker Gawl.	LC	Indigenous
Iridaceae	<i>Syringodea concolor</i>	(Baker) M.P.de Vos	LC	Indigenous; Endemic
Juncaceae	<i>Juncus exsertus</i>	Buchenau	LC	Indigenous
Kewaceae	<i>Kewa salsoloides</i>	(Burch.) Christenh.	LC	Indigenous
Lamiaceae	<i>Leonotis ocymifolia</i>	(Burm.f.) Iwarsson	LC	Indigenous
Lamiaceae	<i>Salvia stenophylla</i>	Burch. ex Benth.		Indigenous
Lamiaceae	<i>Salvia verbenaca</i>	L.	LC	Not indigenous; Naturalised; Invasive
Lamiaceae	<i>Stachys cuneata</i>	Banks ex Benth.	LC	Indigenous; Endemic
Lamiaceae	<i>Stachys linearis</i>	Burch. ex Benth.	LC	Indigenous
Leucobryaceae	<i>Campylopus robillardaei</i>	Besch.		Indigenous
Limeaceae	<i>Limeum aethiopicum</i>	Burm.f.	LC	Indigenous
Limeaceae	<i>Limeum aethiopicum</i> var. <i>aethiopicum</i>	Burm.f.	NE	Indigenous; Endemic
Limeaceae	<i>Limeum aethiopicum</i> var. <i>intermedium</i>	Burm.f.	NE	Indigenous; Endemic
Limeaceae	<i>Limeum aethiopicum</i> var. <i>lanceolatum</i>	Burm.f.	NE	Indigenous
Limeaceae	<i>Limeum argute-carinatum</i> var. <i>argute-carinatum</i>	Wawra ex Wawra & Peyr.	LC	Indigenous
Limeaceae	<i>Limeum argute-carinatum</i> var. <i>kwebense</i>	Wawra ex Wawra & Peyr.		Indigenous
Limeaceae	<i>Limeum myosotis</i> var. <i>myosotis</i>	H.Walter	LC	Indigenous
Limeaceae	<i>Limeum sulcatum</i> var. <i>sulcatum</i>	(Klotzsch) Hutch.	LC	Indigenous
Lobeliaceae	<i>Lobelia thermalis</i>	Thunb.	LC	Indigenous
Malvaceae	<i>Corchorus schimperi</i>	Cufod.	LC	Indigenous
Malvaceae	<i>Hermannia auricoma</i>	(Szyszl.) K.Schum.	LC	Indigenous
Malvaceae	<i>Hermannia bicolor</i>	Engl. & Dinter	LC	Indigenous
Malvaceae	<i>Hermannia burkei</i>	Burt Davy	LC	Indigenous
Malvaceae	<i>Hermannia comosa</i>	Burch. ex DC.	LC	Indigenous
Malvaceae	<i>Hermannia cuneifolia</i> var. <i>cuneifolia</i>	Jacq.	LC	Indigenous
Malvaceae	<i>Hermannia erodioides</i>	(Burch. ex DC.) Kuntze	LC	Indigenous
Malvaceae	<i>Hermannia linearifolia</i>	Harv.	LC	Indigenous; Endemic

Family	Scientific name	Author	IUCN	Ecology
Malvaceae	<i>Hermannia modesta</i>	(Ehrenb.) Mast.	LC	Indigenous
Malvaceae	<i>Hermannia pulchella</i>	L.f.	LC	Indigenous
Malvaceae	<i>Hermannia spinosa</i>	E.Mey. ex Harv.	LC	Indigenous
Malvaceae	<i>Hibiscus pusillus</i>	Thunb.	LC	Indigenous
Malvaceae	<i>Radyera urens</i>	(L.f.) Bullock	LC	Indigenous
Melianthaceae	<i>Melianthus comosus</i>	Vahl	LC	Indigenous
Molluginaceae	<i>Hypertelis cerviana</i>	(L.) Thulin		Indigenous
Molluginaceae	<i>Pharnaceum lineare</i>	L.f.	LC	Indigenous; Endemic
Neuradaceae	<i>Grielum humifusum var. humifusum</i>	Thunb.	LC	Indigenous
Nyctaginaceae	<i>Boerhavia cordobensis</i>	Kuntze		Not indigenous; Naturalised
Onagraceae	<i>Oenothera rosea</i>	L'Her. ex Aiton		Not indigenous; Naturalised; Invasive
Ophioglossaceae	<i>Ophioglossum polyphyllum var. polyphyllum</i>	A.Braun	LC	Indigenous
Oxalidaceae	<i>Oxalis depressa</i>	Eckl. & Zeyh.	LC	Indigenous
Papaveraceae	<i>Argemone ochroleuca subsp. ochroleuca</i>	Sweet		Not indigenous; Naturalised; Invasive
Pedaliaceae	<i>Pterodiscus luridus</i>	Hook.f.	LC	Indigenous; Endemic
Pedaliaceae	<i>Pterodiscus speciosus</i>	Hook.	LC	Indigenous
Pedaliaceae	<i>Sesamum capense</i>	Burm.f.	LC	Indigenous
Peraceae	<i>Clutia thunbergii</i>	Sond.	LC	Indigenous
Phyllanthaceae	<i>Flueggea virosa subsp. virosa</i>	(Roxb. ex Willd.) Royle	LC	Indigenous
Phyllanthaceae	<i>Phyllanthus maderaspatensis</i>	L.	LC	Indigenous
Phyllanthaceae	<i>Phyllanthus parvulus var. parvulus</i>	Sond.	LC	Indigenous
Pittosporaceae	<i>Pittosporum viridiflorum</i>	Sims	LC	Indigenous
Plantaginaceae	<i>Plantago major</i>	L.		Not indigenous; Naturalised
Plumbaginaceae	<i>Limonium dregeanum</i>	(C.Presl) Kuntze	LC	Indigenous
Poaceae	<i>Alloteropsis semialata subsp. eckloniana</i>	(R.Br.) Hitchc.	LC	Indigenous
Poaceae	<i>Aristida adscensionis</i>	L.	LC	Indigenous
Poaceae	<i>Aristida congesta subsp. barbicollis</i>	Roem. & Schult.	LC	Indigenous
Poaceae	<i>Aristida congesta subsp. congesta</i>	Roem. & Schult.	LC	Indigenous
Poaceae	<i>Aristida diffusa subsp. burkei</i>	Trin.	LC	Indigenous
Poaceae	<i>Aristida diffusa subsp. diffusa</i>	Trin.	LC	Indigenous; Endemic
Poaceae	<i>Aristida vestita</i>	Thunb.	LC	Indigenous
Poaceae	<i>Brachiaria eruciformis</i>	(Sm.) Griseb.	LC	Indigenous
Poaceae	<i>Bromus catharticus</i>	Vahl	NE	Not indigenous; Naturalised; Invasive
Poaceae	<i>Cenchrus ciliaris</i>	L.	LC	Indigenous
Poaceae	<i>Chloris truncata</i>	R.Br.	NE	Not indigenous; Naturalised
Poaceae	<i>Chloris virgata</i>	Sw.	LC	Indigenous
Poaceae	<i>Cymbopogon pospischilii</i>	(K.Schum.) C.E.Hubb.	NE	Indigenous
Poaceae	<i>Cynodon dactylon</i>	(L.) Pers.	LC	Indigenous
Poaceae	<i>Cynodon incompletus</i>	Nees	LC	Indigenous; Endemic
Poaceae	<i>Cynodon polevansii</i>	Stent	LC	Indigenous; Endemic
Poaceae	<i>Digitaria eriantha</i>	Steud.	LC	Indigenous

Family	Scientific name	Author	IUCN	Ecology
Poaceae	<i>Digitaria ternata</i>	(A.Rich.) Stapf	LC	Indigenous
Poaceae	<i>Echinochloa crus-galli</i>	(L.) P.Beauv.	LC	Indigenous
Poaceae	<i>Elionurus muticus</i>	(Spreng.) Kunth	LC	Indigenous
Poaceae	<i>Enneapogon cenchroides</i>	(Licht. ex Roem. & Schult.) C.E.Hubb.	LC	Indigenous
Poaceae	<i>Enneapogon desvauxii</i>	P.Beauv.	LC	Indigenous
Poaceae	<i>Enneapogon scaber</i>	Lehm.	LC	Indigenous
Poaceae	<i>Enneapogon scoparius</i>	Stapf	LC	Indigenous
Poaceae	<i>Eragrostis annulata</i>	Rendle ex Scott-Elliot	LC	Indigenous
Poaceae	<i>Eragrostis barrelieri</i>	Daveau	NE	Not indigenous; Naturalised
Poaceae	<i>Eragrostis bergiana</i>	(Kunth) Trin.	LC	Indigenous
Poaceae	<i>Eragrostis bicolor</i>	Nees	LC	Indigenous
Poaceae	<i>Eragrostis chloromelas</i>	Steud.	LC	Indigenous
Poaceae	<i>Eragrostis cilianensis</i>	(All.) Vignolo ex Janch.	LC	Indigenous
Poaceae	<i>Eragrostis curvula</i>	(Schrad.) Nees	LC	Indigenous
Poaceae	<i>Eragrostis cylindriflora</i>	Hochst.	LC	Indigenous
Poaceae	<i>Eragrostis echinochloidea</i>	Stapf	LC	Indigenous
Poaceae	<i>Eragrostis homomalla</i>	Nees	LC	Indigenous
Poaceae	<i>Eragrostis lehmanniana</i> var. <i>lehmanniana</i>	Nees	LC	Indigenous
Poaceae	<i>Eragrostis mexicana</i> subsp. <i>virescens</i>	(Hornem.) Link	NE	Not indigenous; Naturalised
Poaceae	<i>Eragrostis nindensis</i>	Ficalho & Hiern	LC	Indigenous
Poaceae	<i>Eragrostis obtusa</i>	Munro ex Ficalho & Hiern	LC	Indigenous
Poaceae	<i>Eragrostis pallens</i>	Hack.	LC	Indigenous
Poaceae	<i>Eragrostis pilosa</i>	(L.) P.Beauv.	LC	Indigenous
Poaceae	<i>Eragrostis porosa</i>	Nees	LC	Indigenous
Poaceae	<i>Eragrostis procumbens</i>	Nees	LC	Indigenous
Poaceae	<i>Eragrostis pseudobtusa</i>	De Winter	NE	Indigenous; Endemic
Poaceae	<i>Eragrostis rotifer</i>	Rendle	LC	Indigenous
Poaceae	<i>Eragrostis superba</i>	Peyr.	LC	Indigenous
Poaceae	<i>Eragrostis tef</i>	(Zuccagni) Trotter	NE	Not indigenous; Naturalised
Poaceae	<i>Eragrostis truncata</i>	Hack.	LC	Indigenous
Poaceae	<i>Eustachys paspaloides</i>	(Vahl) Lanza & Mattei	LC	Indigenous
Poaceae	<i>Festuca costata</i>	Nees	LC	Indigenous
Poaceae	<i>Fingerhuthia africana</i>	Lehm.	LC	Indigenous
Poaceae	<i>Heteropogon contortus</i>	(L.) Roem. & Schult.	LC	Indigenous
Poaceae	<i>Hordeum capense</i>	Thunb.	LC	Indigenous
Poaceae	<i>Hyparrhenia hirta</i>	(L.) Stapf	LC	Indigenous
Poaceae	<i>Leptochloa fusca</i>	(L.) Kunth	LC	Indigenous
Poaceae	<i>Melica decumbens</i>	Thunb.	LC	Indigenous
Poaceae	<i>Melinis repens</i> subsp. <i>grandiflora</i>	(Willd.) Zizka	LC	Indigenous
Poaceae	<i>Oropetium capense</i>	Stapf	LC	Indigenous
Poaceae	<i>Panicum coloratum</i>	L.	LC	Indigenous
Poaceae	<i>Panicum impeditum</i>	Launert	LC	Indigenous



Family	Scientific name	Author	IU CN	Ecology
Poaceae	<i>Panicum lanipes</i>	Mez	LC	Indigenous
Poaceae	<i>Panicum stapfianum</i>	Fourc.	LC	Indigenous
Poaceae	<i>Paspalum dilatatum</i>	Poir.	NE	Not indigenous; Naturalised; Invasive
Poaceae	<i>Pennisetum villosum</i>	R.Br. ex Fresen.	NE	Not indigenous; Naturalised; Invasive
Poaceae	<i>Pentameris airoides</i> subsp. <i>airoides</i>	Nees	LC	Indigenous
Poaceae	<i>Polypogon monspeliensis</i>	(L.) Desf.	NE	Not indigenous; Naturalised
Poaceae	<i>Puccinellia acroxantha</i>	C.A.Sm. & C.E.Hubb.	LC	Indigenous
Poaceae	<i>Puccinellia distans</i>	(L.) Parl.	NE	Not indigenous; Naturalised; Invasive
Poaceae	<i>Schmidtia kalahariensis</i>	Stent	LC	Indigenous
Poaceae	<i>Setaria lindenbergiana</i>	(Nees) Stapf	LC	Indigenous
Poaceae	<i>Setaria verticillata</i>	(L.) P.Beauv.	LC	Indigenous
Poaceae	<i>Sorghum halepense</i>	(L.) Pers.	NE	Not indigenous; Naturalised; Invasive
Poaceae	<i>Sporobolus albicans</i>	(Nees ex Trin.) Nees	LC	Indigenous
Poaceae	<i>Sporobolus coromandelianus</i>	(Retz.) Kunth	LC	Indigenous
Poaceae	<i>Sporobolus fimbriatus</i>	(Trin.) Nees	LC	Indigenous
Poaceae	<i>Sporobolus ioclados</i>	(Trin.) Nees	LC	Indigenous
Poaceae	<i>Sporobolus nervosus</i>	Hochst.	LC	Indigenous
Poaceae	<i>Sporobolus oxyphyllus</i>	Fish	LC	Indigenous; Endemic
Poaceae	<i>Sporobolus tenellus</i>	(Spreng.) Kunth	LC	Indigenous
Poaceae	<i>Stipagrostis anomala</i>	De Winter	LC	Indigenous
Poaceae	<i>Stipagrostis ciliata</i> var. <i>capensis</i>	(Desf.) De Winter	LC	Indigenous
Poaceae	<i>Stipagrostis namaquensis</i>	(Nees) De Winter	LC	Indigenous
Poaceae	<i>Stipagrostis obtusa</i>	(Delille) Nees	LC	Indigenous
Poaceae	<i>Stipagrostis uniplumis</i> var. <i>uniplumis</i>	(Licht.) De Winter	LC	Indigenous
Poaceae	<i>Themeda triandra</i>	Forssk.	LC	Indigenous
Poaceae	<i>Tragus berteronianus</i>	Schult.	LC	Indigenous
Poaceae	<i>Tragus koelerioides</i>	Asch.	LC	Indigenous
Poaceae	<i>Tragus racemosus</i>	(L.) All.	LC	Indigenous
Poaceae	<i>Urochloa panicoides</i>	P.Beauv.	LC	Indigenous
Polygalaceae	<i>Polygala ephedroides</i>	Burch.	LC	Indigenous
Polygalaceae	<i>Polygala hispida</i>	Burch. ex DC.	LC	Indigenous
Polygalaceae	<i>Polygala leptophylla</i> var. <i>leptophylla</i>	Burch.	LC	Indigenous
Polygalaceae	<i>Polygala seminuda</i>	Harv.	LC	Indigenous
Polygonaceae	<i>Rumex crispus</i>	L.		Not indigenous; Naturalised; Invasive
Polygonaceae	<i>Rumex lanceolatus</i>	Thunb.	LC	Indigenous
Portulacaceae	<i>Portulaca oleracea</i>	L.		Not indigenous; Naturalised
Pottiaceae	<i>Didymodon tophaceopsis</i>	R.H.Zander		Indigenous
Pottiaceae	<i>Didymodon tophaceus</i>	(Brid.) Lisa		Indigenous
Pottiaceae	<i>Didymodon umbrosus</i>	(Mull.Hal.) R.H.Zander		Indigenous
Pottiaceae	<i>Gymnostomum aeruginosum</i>	Sm.		Indigenous
Pottiaceae	<i>Hymenostylium recurvirostrum</i>	(Hedw.) Dixon		Indigenous

Family	Scientific name	Author	IUCN	Ecology
Pottiaceae	<i>Pseudocrossidium crinitum</i>	(Schultz) R.H.Zander		Indigenous
Pottiaceae	<i>Pterygoneurum macleeanum</i>	Warnst.		Indigenous
Pottiaceae	<i>Tortula atrovirens</i>	(Sm.) Lindb.		Indigenous
Pottiaceae	<i>Trichostomum brachydontium</i>	Bruch		Indigenous
Pteridaceae	<i>Cheilanthes eckloniana</i>	(Kunze) Mett.	LC	Indigenous
Pteridaceae	<i>Cheilanthes hirta</i> var. <i>hirta</i>	Sw.	LC	Indigenous
Pteridaceae	<i>Pellaea calomelanos</i> var. <i>calomelanos</i>	(Sw.) Link	LC	Indigenous
Ptychomitriaceae	<i>Ptychomitrium cucullatifolium</i>	(Mull.Hal.) A.Jaeger		Indigenous
Ranunculaceae	<i>Anemone tenuifolia</i>	(L.f.) DC.	LC	Indigenous; Endemic
Ranunculaceae	<i>Ranunculus multifidus</i>	Forssk.	LC	Indigenous
Ranunculaceae	<i>Ranunculus trichophyllus</i>	Chaix	LC	Indigenous
Resedaceae	<i>Oligomeris dipetala</i> var. <i>dipetala</i>	(Aiton) Turcz.	LC	Indigenous
Rhamnaceae	<i>Rhamnus prinoides</i>	L'Her.	LC	Indigenous
Rhamnaceae	<i>Ziziphus mucronata</i> subsp. <i>mucronata</i>	Willd.	LC	Indigenous
Ricciaceae	<i>Riccia albolimbata</i>	S.W.Arnell		Indigenous
Ricciaceae	<i>Riccia albomata</i>	O.H.Volk & Perold		Indigenous; Endemic
Ricciaceae	<i>Riccia cavernosa</i>	Hoffm.		Indigenous
Ricciaceae	<i>Riccia nigrella</i>	DC.		Indigenous
Ricciaceae	<i>Riccia okahandjana</i>	S.W.Arnell		Indigenous
Rubiaceae	<i>Anthospermum rigidum</i> subsp. <i>rigidum</i>	Eckl. & Zeyh.	LC	Indigenous
Rubiaceae	<i>Kohautia caespitosa</i> subsp. <i>brachyloba</i>	Schnizl.	LC	Indigenous
Rubiaceae	<i>Kohautia cynanchica</i>	DC.	LC	Indigenous
Rubiaceae	<i>Nenax microphylla</i>	(Sond.) T.M.Salter	LC	Indigenous
Ruscaceae	<i>Sansevieria aethiopica</i>	Thunb.	LC	Indigenous
Ruscaceae	<i>Sansevieria hyacinthoides</i>	(L.) Druce	LC	Indigenous
Santalaceae	<i>Osyris lanceolata</i>	Hochst. & Steud.	LC	Indigenous
Santalaceae	<i>Thesium namaquense</i>	Schltr.	LC	Indigenous; Endemic
Santalaceae	<i>Viscum hoolei</i>	(Wiens) Polhill & Wiens	LC	Indigenous
Santalaceae	<i>Viscum rotundifolium</i>	L.f.	LC	Indigenous
Scrophulariaceae	<i>Aptosimum marlothii</i>	(Engl.) Hiern	LC	Indigenous
Scrophulariaceae	<i>Aptosimum procumbens</i>	(Lehm.) Steud.	LC	Indigenous
Scrophulariaceae	<i>Aptosimum spinescens</i>	(Thunb.) Emil Weber	LC	Indigenous
Scrophulariaceae	<i>Buddleja saligna</i>	Willd.	LC	Indigenous
Scrophulariaceae	<i>Chaenostoma halimifolium</i>	Benth.	LC	Indigenous
Scrophulariaceae	<i>Jamesbrittenia albiflora</i>	(I.Verd.) Hilliard	LC	Indigenous; Endemic
Scrophulariaceae	<i>Jamesbrittenia atropurpurea</i> subsp. <i>atropurpurea</i>	(Benth.) Hilliard	LC	Indigenous
Scrophulariaceae	<i>Jamesbrittenia aurantiaca</i>	(Burch.) Hilliard	LC	Indigenous
Scrophulariaceae	<i>Jamesbrittenia filicaulis</i>	(Benth.) Hilliard	LC	Indigenous

Family	Scientific name	Author	IUCN	Ecology
Scrophulariaceae	<i>Jamesbrittenia</i> sp.			
Scrophulariaceae	<i>Jamesbrittenia tysonii</i>	(Hiem) Hilliard	LC	Indigenous; Endemic
Scrophulariaceae	<i>Manulea fragrans</i>	Schltr.	LC	Indigenous; Endemic
Scrophulariaceae	<i>Nemesia linearis</i>	Vent.	LC	Indigenous
Scrophulariaceae	<i>Peliostomum leucorrhizum</i>	E.Mey. ex Benth.	LC	Indigenous
Scrophulariaceae	<i>Peliostomum origanoides</i>	E.Mey. ex Benth.	LC	Indigenous; Endemic
Scrophulariaceae	<i>Selago albida</i>	Choisy	LC	Indigenous
Scrophulariaceae	<i>Selago geniculata</i>	L.f.	LC	Indigenous; Endemic
Scrophulariaceae	<i>Selago paniculata</i>	Thunb.	LC	Indigenous; Endemic
Scrophulariaceae	<i>Selago saxatilis</i>	E.Mey.	LC	Indigenous
Scrophulariaceae	<i>Zaluzianskya karrooica</i>	Hilliard	LC	Indigenous; Endemic
Solanaceae	<i>Lycium bosciifolium</i>	Schinz	LC	Indigenous
Solanaceae	<i>Lycium cinereum</i>	Thunb.	LC	Indigenous
Solanaceae	<i>Lycium horridum</i>	Thunb.	LC	Indigenous
Solanaceae	<i>Lycium oxycarpum</i>	Dunal	LC	Indigenous; Endemic
Solanaceae	<i>Lycium pumilum</i>	Dammer	LC	Indigenous
Solanaceae	<i>Lycium schizocalyx</i>	C.H.Wright	LC	Indigenous
Solanaceae	<i>Nicotiana glauca</i>	Graham		Not indigenous; Naturalised; Invasive
Solanaceae	<i>Solanum capense</i>	L.	LC	Indigenous
Solanaceae	<i>Solanum humile</i>	Lam.		Indigenous
Solanaceae	<i>Solanum retroflexum</i>	Dunal	LC	Indigenous
Talinaceae	<i>Talinum caffrum</i>	(Thunb.) Eckl. & Zeyh.	LC	Indigenous
Tamaricaceae	<i>Tamarix ramosissima</i>	Ledeb.		Not indigenous; Naturalised; Invasive
Targioniaceae	<i>Targionia hypophylla</i>	L.		Indigenous
Tecophilaeaceae	<i>Cyanella lutea</i>	L.f.		Indigenous
Thymelaeaceae	<i>Lasiosiphon polycephalus</i>	(E.Mey. ex Meisn.) H.Pearson	LC	Indigenous
Verbenaceae	<i>Chascanum cuneifolium</i>	(L.f.) E.Mey.	LC	Indigenous; Endemic
Verbenaceae	<i>Chascanum pinnatifidum</i>	(L.f.) E.Mey.		Indigenous
Verbenaceae	<i>Chascanum pinnatifidum</i> var. <i>pinnatifidum</i>	(L.f.) E.Mey.	LC	Indigenous
Zygophyllaceae	<i>Roepera incrustata</i>	(Sond.) Beier & Thulin		Indigenous
Zygophyllaceae	<i>Roepera lichtensteiniana</i>	(Cham.) Beier & Thulin		Indigenous
Zygophyllaceae	<i>Tetraena microcarpa</i>	(Licht. ex Cham.) Beier & Thulin		Indigenous
Zygophyllaceae	<i>Tetraena simplex</i>	(L.) Beier & Thulin		Indigenous
Zygophyllaceae	<i>Tribulus terrestris</i>	L.	LC	Indigenous
Zygophyllaceae	<i>Zygophyllum dregeanum</i>	Sond.	LC	Indigenous

### 9.3 Appendix C – Amphibian species expected to occur in the project area

Species	Common Name	Conservation Status	
		Regional (SANBI, 2016)	IUCN (2017)
<i>Amietia delalandii</i>	Delalande's River Frog	LC	Unlisted
<i>Amietia fuscigula</i>	Cape River Frog	LC	LC
<i>Amietia poyntoni</i>	Poynton's River Frog	LC	LC
<i>Breviceps adspersus</i>	Bushveld Rain Frog	LC	LC
<i>Cacosternum boettgeri</i>	Common Caco	LC	LC
<i>Kassina senegalensis</i>	Bubbling Kassina	LC	LC
<i>Poyntonophrynus vertebralis</i>	Southern Pygmy Toad	LC	LC
<i>Pyxicephalus adspersus</i>	Giant Bullfrog	NT	LC
<i>Sclerophrys gutturalis</i>	Guttural Toad	LC	LC
<i>Tomopterna cryptotis</i>	Tremelo Sand Frog	LC	LC
<i>Tomopterna tandyi</i>	Tandy's Sand Frog	LC	LC
<i>Vandijkophrynus gariensis gariensis</i>	Karoo Toad	Not listed	Not listed
<i>Xenopus laevis</i>	Common Platanna	LC	LC

## 9.4 Appendix D – Reptile species expected to occur in the project area

Species	Common Name	Conservation Status	
		Regional (SANBI, 2016)	IUCN (2017)
<i>Acontias gracilicauda</i>	Thin-tailed Legless Skink	LC	LC
<i>Acontias lineatus</i>	Striped Dwarf Legless Skink	LC	LC
<i>Afrotyphlops schlegelii</i>	Schlegel's Beaked Blind Snake	LC	Unlisted
<i>Agama aculeata aculeata</i>	Western Ground Agama	LC	Unlisted
<i>Agama atra</i>	Southern Rock Agama	LC	LC
<i>Aspidelaps lubricus lubricus</i>	Coral Shield Snake	LC	LC
<i>Bitis arietans arietans</i>	Puff Adder	LC	Unlisted
<i>Boaedon capensis</i>	Brown House Snake	LC	LC
<i>Chondrodactylus angulifer</i>	Common Giant Gecko	LC	LC
<i>Chondrodactylus bibronii</i>	Bibron's Gecko	LC	Unlisted
<i>Dasypeltis scabra</i>	Rhombic Egg-eater	LC	LC
<i>Hemachatus haemachatus</i>	Rinkhals	LC	LC
<i>Homopus femoralis</i>	Greater Dwarf Tortoise	LC	LC
<i>Karusasaurus polyzonus</i>	Southern Karusa Lizard	LC	LC
<i>Lamprophis aurora</i>	Aurora House Snake	LC	LC
<i>Leptotyphlops scutifrons scutifrons</i>	Peters' Thread Snake	LC	Unlisted
<i>Lycophidion capense capense</i>	Cape Wolf Snake	LC	Unlisted
<i>Monopeltis capensis</i>	Cape Worm Lizard	LC	LC
<i>Naja nivea</i>	Cape Cobra	LC	Unlisted
<i>Pachydactylus capensis</i>	Cape Gecko	LC	Unlisted
<i>Pachydactylus mariquensis</i>	Common Banded Gecko	LC	LC
<i>Pedioplanis laticeps</i>	Karoo Sand Lizard	LC	LC
<i>Pedioplanis lineocellata lineocellata</i>	Spotted Sand Lizard	LC	Unlisted
<i>Pedioplanis namaquensis</i>	Namaqua Sand Lizard	LC	Unlisted
<i>Pelomedusa galeata</i>	South African Marsh Terrapin	Not evaluated	Unlisted
<i>Psammobates tentorius</i>	Tent Tortoise	LC	LC
<i>Psammophis leightoni</i>	Cape Sand Snake	VU	LC
<i>Psammophis notostictus</i>	Karoo Sand Snake	LC	Unlisted
<i>Psammophylax rhombeatus</i>	Spotted Grass Snake	LC	Unlisted
<i>Pseudaspis cana</i>	Mole Snake	LC	Unlisted
<i>Ptenopus garrulus garrulus</i>	Common Barking Gecko	LC	Unlisted
<i>Rhinotyphlops lalandei</i>	Delalande's Beaked Blind Snake	LC	Unlisted
<i>Stigmochelys pardalis</i>	Leopard Tortoise	LC	LC
<i>Trachylepis capensis</i>	Cape Skink	LC	Unlisted
<i>Trachylepis occidentalis</i>	Western Three-striped Skink	LC	Unlisted
<i>Trachylepis punctatissima</i>	Speckled Rock Skink	LC	LC

<i>Trachylepis sulcata sulcata</i>	Westren Rock Skink	LC	Unlisted
<i>Trachylepis variegata</i>	Variigated Skink	LC	Unlisted
<i>Varanus albigularis albigularis</i>	Southern Rock Monitor	LC	Unlisted
<i>Varanus niloticus</i>	Water Monitor	LC	Unlisted

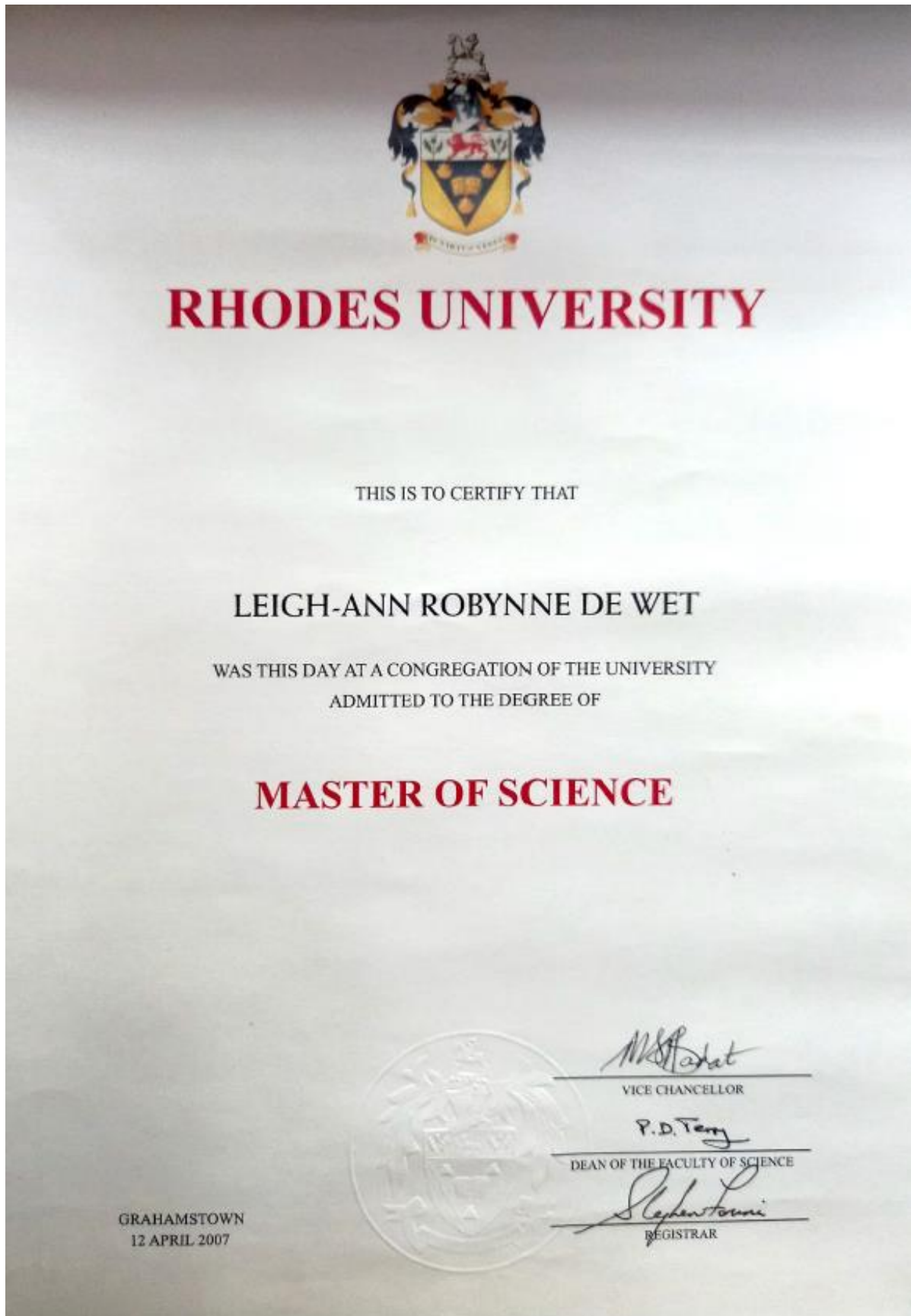
## 9.5 Appendix E – Mammal species expected to occur within the project area

Species	Common Name	Conservation Status	
		Regional (SANBI, 2016)	IUCN (2017)
<i>Aethomys ineptus</i>	Tete Veld Rat	LC	LC
<i>Aethomys namaquensis</i>	Namaqua rock rat	LC	LC
<i>Antidorcas marsupialis</i>	Slater's Shrew	LC	LC
<i>Atilax paludinosus</i>	Water Mongoose	LC	LC
<i>Canis mesomelas</i>	Black-backed Jackal	LC	LC
<i>Caracal caracal</i>	Caracal	LC	LC
<i>Chlorocebus pygerythrus</i>	Vervet Monkey	LC	LC
<i>Cryptomys hottentotus</i>	Common Mole-rat	LC	LC
<i>Cynictis penicillata</i>	Yellow Mongoose	LC	LC
<i>Desmodillus auricularis</i>	Short-tailed Gerbil	LC	LC
<i>Eidolon helvum</i>	African Straw-colored Fruit Bat	LC	NT
<i>Elephantulus myurus</i>	Eastern Rock Sengi	LC	LC
<i>Eptesicus hottentotus</i>	Long-tailed Serotine Bat	LC	LC
<i>Felis nigripes</i>	Black-footed Cat	VU	VU
<i>Felis silvestris</i>	African Wildcat	LC	LC
<i>Genetta genetta</i>	Small-spotted Genet	LC	LC
<i>Gerbilliscus brantsii</i>	Highveld Gerbil	LC	LC
<i>Gerbilliscus leucogaster</i>	Bushveld Gerbil	LC	LC
<i>Gerbillurus paeba</i>	Hairy-footed Gerbil	LC	LC
<i>Herpestes pulverulentus</i>	Cape Grey Mongoose	LC	LC
<i>Hystrix africaeaustralis</i>	Cape Porcupine	LC	LC
<i>Ictonyx striatus</i>	Striped Polecat	LC	LC
<i>Leptailurus serval</i>	Serval	NT	LC
<i>Lepus capensis</i>	Cape Hare	LC	LC
<i>Lepus saxatilis</i>	Scrub Hare	LC	LC
<i>Macroscelides proboscideus</i>	Round Eared Elephant Shrew	LC	LC
<i>Malacothrix typica</i>	Gerbil Mouse	LC	LC
<i>Mastomys coucha</i>	Multimammate Mouse	LC	LC
<i>Mellivora capensis</i>	Honey Badger	LC	LC
<i>Mus musculus</i>	House Mouse	Unlisted	LC
<i>Neoromicia capensis</i>	Cape Serotine Bat	LC	LC
<i>Neoromicia zuluensis</i>	Aloe Bat	LC	LC
<i>Orycteropus afer</i>	Aardvark	LC	LC
<i>Otocyon megalotis</i>	Bat-eared Fox	LC	LC
<i>Otomys unisulcatus</i>	Karoo Bush Rat	LC	LC
<i>Panthera pardus</i>	Leopard	VU	VU

<i>Papio ursinus</i>	Chacma Baboon	LC	LC
<i>Parahyaena brunnea</i>	Brown Hyaena	NT	NT
<i>Parotomys brantsii</i>	Brants' Whistling Rat	LC	LC
<i>Parotomys littledalei</i>	Littledale's Whistling Rat	NT	LC
<i>Pedetes capensis</i>	Springhare	LC	LC
<i>Phacochoerus africanus</i>	Common Warthog	LC	LC
<i>Poecilogale albinucha</i>	African Striped Weasel	NT	LC
<i>Procavia capensis</i>	Rock Hyrax	LC	LC
<i>Pronolagus saundersiae</i>	Hewitt's Red Rock Rabbit	LC	LC
<i>Proteles cristata</i>	Aardwolf	LC	LC
<i>Raphicerus campestris</i>	Steenbok	LC	LC
<i>Rattus rattus</i>	House Rat	Exotic (Not listed)	LC
<i>Redunca fulvorufula</i>	Mountain Reedbuck	EN	EN
<i>Rhodomys pumilio</i>	Xeric Four-striped Mouse	LC	LC
<i>Rhinolophus darlingi</i>	Darling's Horseshoe Bat	LC	LC
<i>Rousettus aegyptiacus</i>	Egyptian Fruit Bat	LC	LC
<i>Suncus varilla</i>	Lesser Dwarf Shrew	LC	LC
<i>Suricata suricatta</i>	Suricate	LC	LC
<i>Sylvicapra grimmia</i>	Common Duiker	LC	LC
<i>Tadarida aegyptiaca</i>	Egyptian Free-tailed Bat	LC	LC
<i>Vulpes chama</i>	Cape Fox	LC	LC
<i>Xerus inauris</i>	Cape Ground Squirrel	LC	LC



## 9.6 Appendix F – Specialists Qualifications





**herewith certifies that**  
**Leigh-Ann Robynne de Wet**  
Registration Number: 400233/12  
**is a registered scientist**

in terms of section 20(3) of the Natural Scientific Professions Act, 2003  
(Act 27 of 2003)  
in the following field(s) of practice (Schedule 1 of the Act)  
Ecological Science (Professional Natural Scientist)

Effective 19 September 2012

Expires 31 March 2024



Chairperson

Chief Executive Officer



To verify this certificate scan this code

POSTNET RUSTENBURG SQUARE  
RUSTENBURG SQUARE SHOPPING CENTRE  
CIVIL ENGINEERS NAUDE DR. & VON WELMIGH ST. RUSTENBURG  
PRIVATE BAG X82323 RUSTENBURG 0300  
TEL: 014 592 1213 FAX: 014 592 1634  
VAT NO. 4280174741



Certified true copy of the original documentation and good likeness of the party Documents verified.  
Signature: *[Handwritten Signature]*  
Employee Name: Bronwyn  
Employee Personnel No: Postnet  
Branch / Outlet Name and Code: 21/09/22

# BACHELOR OF SCIENCE HONOURS IN ENVIRONMENTAL SCIENCES

with

## ECOLOGICAL INTERACTIONS AND ECOSYSTEM RESILIENCE

awarded to

**CARAMI VAN SCHALKWYK**

**WITH DISTINCTION**

after complying with all the requirements

**26 March 2019**



*[Handwritten Signature]*

**Prof ND Kgwadi  
Vice-Chancellor**

*[Handwritten Signature]*

**Prof M Verhoef  
Registrar**

University Number: 26338203  
Serial Number: 744839



This is an English translation of the content of the original certificate issued in Afrikaans and conferred at a graduation ceremony held on 26 March 2019.



**herewith certifies that**  
**Carami van Schalkwyk**  
Registration Number: 121757  
**is a registered scientist**

in terms of section 20(3) of the Natural Scientific Professions Act, 2003  
(Act 27 of 2003)  
in the following field(s) of practice (Schedule 1 of the Act)

Environmental Science (Candidate Natural Scientist)  
Ecological Science (Professional Natural Scientist)

Effective 11 September 2019

Expires 31 March 2024



Chairperson

Chief Executive Officer



To verify this certificate scan this code

## 9.7 Appendix G – Specialists Declaration of Independence

I, Leigh-Ann de Wet, declare that:

- I act as the independent specialist in this application;
- I will perform the work relating to the application in an objective manner, even if this results in views and findings that are not favourable to the applicant;
- I declare that there are no circumstances that may compromise my objectivity in performing such work;
- I have expertise in conducting the specialist report relevant to this application, including knowledge of the Act, regulations and any guidelines that have relevance to the proposed activity;
- I will comply with the Act, regulations and all other applicable legislation;
- I have no, and will not engage in, conflicting interests in the undertaking of the activity;
- I undertake to disclose to the applicant and the competent authority all material information in my possession that reasonably has or may have the potential of influencing any decision to be taken with respect to the application by the competent authority; and the objectivity of any report, plan or document to be prepared by myself for submission to the competent authority;
- All the particulars furnished by me in this form are true and correct; and
- I realise that a false declaration is an offence in terms of Regulation 71 and is punishable in terms of Section 24F of the Act.



Leigh-Ann de Wet

Biodiversity Specialist

The Biodiversity Company

May 2023

I, Carami Burger, declare that:

- I act as the independent specialist in this application;
- I will perform the work relating to the application in an objective manner, even if this results in views and findings that are not favourable to the applicant;
- I declare that there are no circumstances that may compromise my objectivity in performing such work;
- I have expertise in conducting the specialist report relevant to this application, including knowledge of the Act, regulations and any guidelines that have relevance to the proposed activity;
- I will comply with the Act, regulations and all other applicable legislation;
- I have no, and will not engage in, conflicting interests in the undertaking of the activity;
- I undertake to disclose to the applicant and the competent authority all material information in my possession that reasonably has or may have the potential of influencing any decision to be taken with respect to the application by the competent authority; and the objectivity of any report, plan or document to be prepared by myself for submission to the competent authority;
- All the particulars furnished by me in this form are true and correct; and
- I realise that a false declaration is an offence in terms of Regulation 71 and is punishable in terms of Section 24F of the Act.



Carami Burger

Biodiversity Specialist

The Biodiversity Company

July 2022