












# Vryburg Solar 3, North West

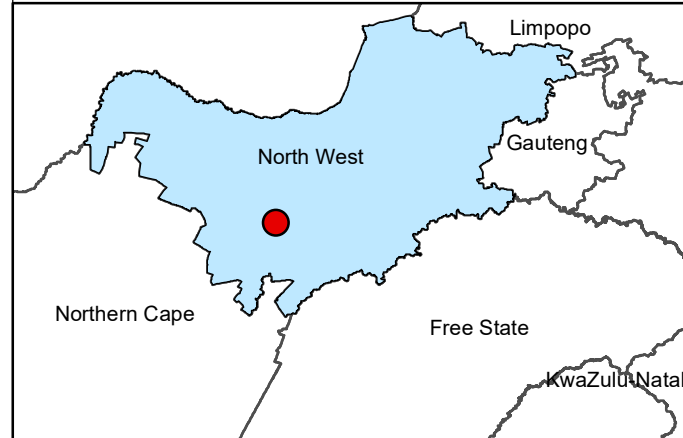
Locality Map - Part 2 Amendment

## Legend

-  Town
-  Eskom Substation
-  Existing Power Lines
-  National Route
-  Regional Road
-  Main Road
-  Non-perennial River
-  Perennial River
-  Authorised Vryburg 3
-  NFEPA Wetlands
-  Farm Portions



Scale: 50 000  
 Projection: LO19  
 Map Ref: Vryburg 3 PV - Locality Map - 21.10.2020















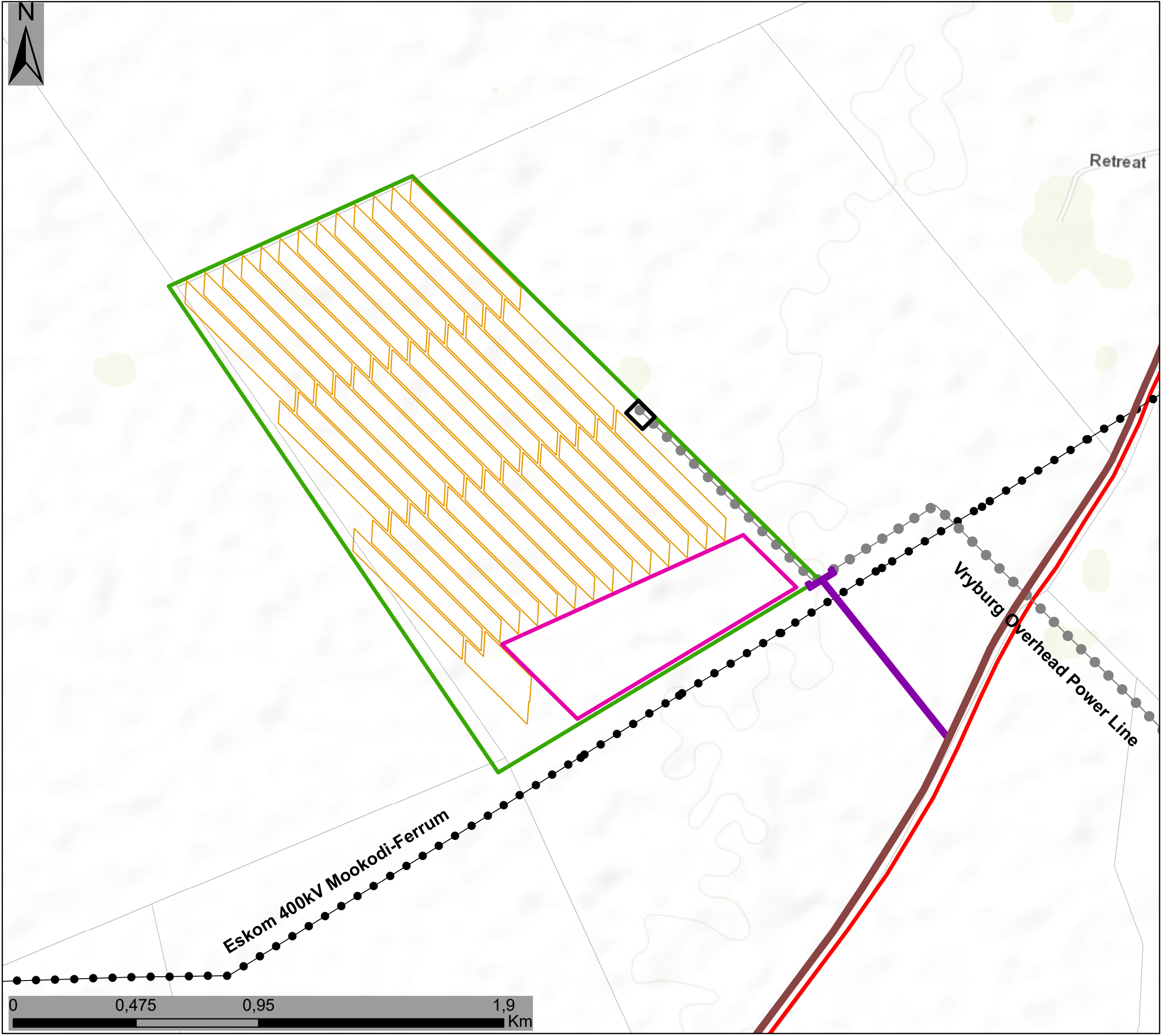


# Vryburg Solar 3, North West

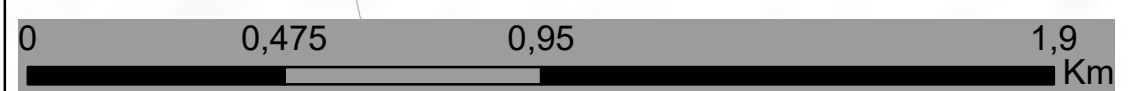
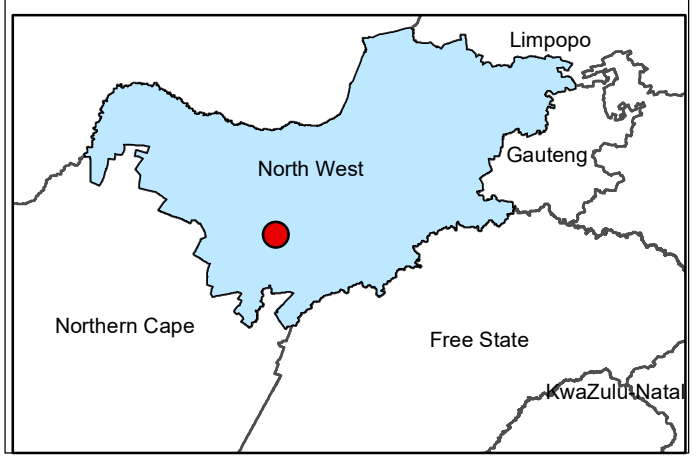
## Layout Map - Part 2 Amendment

### Legend

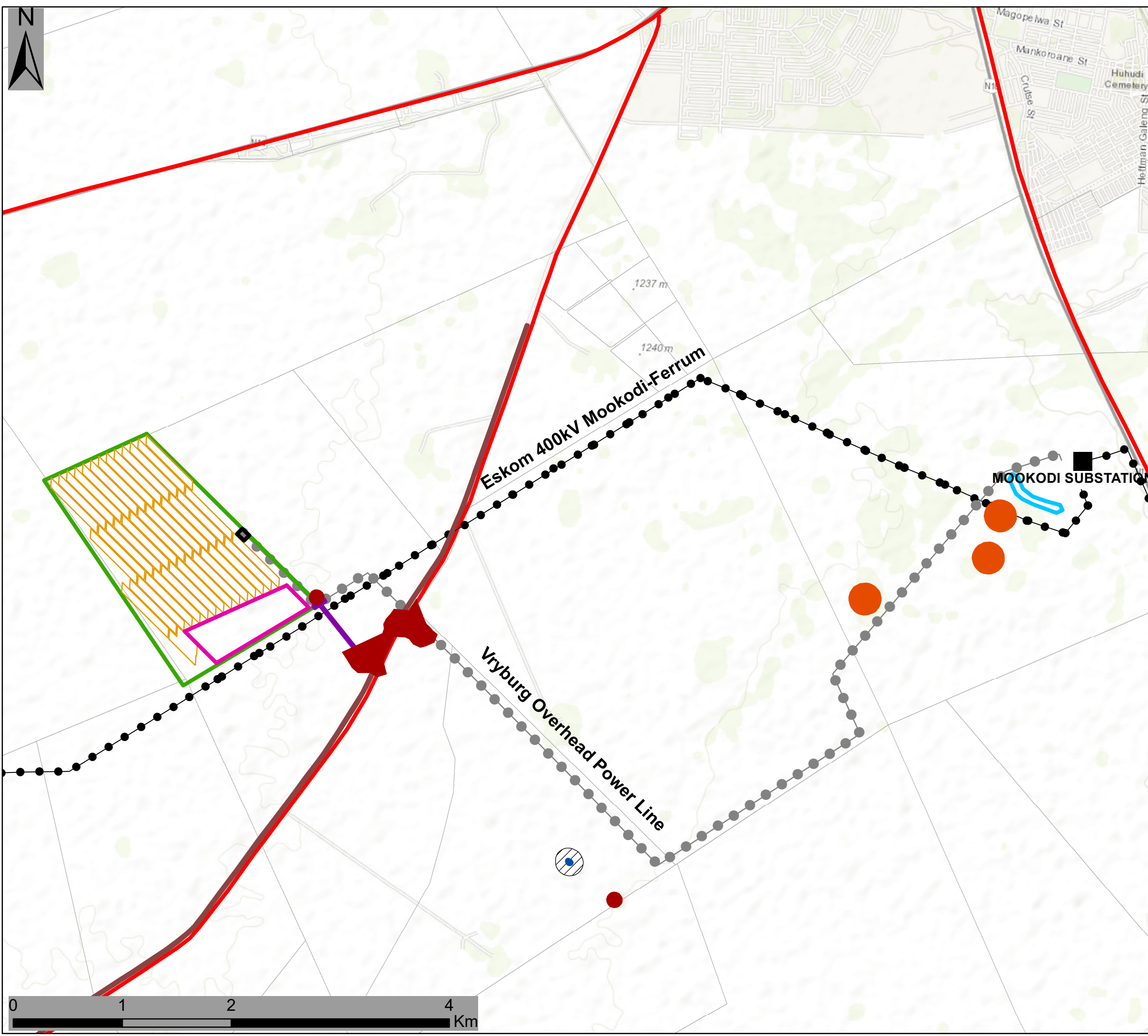
-  Farm Portions
-  Main Road
-  Existing Power Lines
-  Vryburg Overhead Power Line
-  Vryburg Main road
-  Vryburg Substation
-  Vryburg Access Road
-  Vryburg PV blocks
-  Authorised Vryburg 3
-  Construction Compound/Laydown Area and proposed BESS



Scale: 14 000  
Projection: LO19  
Map Ref: Vryburg 3 PV - Layout Map - 21.10.2020







# Vryburg Solar 3, North West

## Environmental Sensitivity Map

### Legend

- Farm Portions
- Main Road
- Existing Power Lines
- Vryburg Overhead Power Line
- Vryburg Main road
- Vryburg Substation
- Vryburg Access Road
- Vryburg PV blocks
- Authorised Vryburg 3
- Construction Compound/Laydown Area and proposed BESS

### Environmental sensitive areas

#### Avifaunal sensitivity

- High Sensitivity (Boreholes)
- Very High Sensitivity (Trees)

#### Freshwater features

- Small Wetland
- Buffer (100m)

#### Heritage

- Ridge

Scale: 33 000  
 Projection: LO19  
 Map Ref: Vryburg 3 PV - Env Sens Map - 21.10.2020

