



**water & sanitation**

Department:  
Water and Sanitation  
REPUBLIC OF SOUTH AFRICA

**National Register of Water Use Registration Record 25174249**

Water Use Registration Record 25174249 is issued in terms of the regulations requiring that a Water Use be registered, promulgated under Section 26(1)(c) of the National Water Act( Act 36 of 1998) to:

**Applicant**

**Applicant Type:** COMPANY  
**Name:** NYAMA YETHU HOLDINGS (PTY) LTD  
**Enterprise Type:** PRIVATE COMPANY  
**Business Registration Number:** 2014/243044/07  
**Postal Address:** PO BOX 76646  
WENDYWOOD  
2144

**VAT Registration Number:**

**Water Management Area**

**Name:** ORANGE


**Register Status**

**Status:** ACTIVE


**Water Uses**

See attached Annexure(s)


Water Use No.	Water Use	Volume	Volume Start Date	Volume End Date
1	21(a)	1 000 000 CUBIC METRES PER YEAR	2018/01/01	
2	21(a)	820 CUBIC METRES PER YEAR	2018/01/01	



Office: Lower Orange - Northern Cape  
Upington Office  
Regional Office: Free State Region



Date stamp of issuing office



**DISCLAIMER :**

This Registration Record:

- 1 is not an acknowledgement of an entitlement to the registered water use;
- 2 may NOT be used to create the impression that it is proof of a water use entitlement. By virtue of section 22(1) of the National Water Act, the only documents that may be used as proof of a water use entitlement, are:
  - 2.1 a licence;
  - 2.2 an official document stating the extent of existing lawful water use pursuant to sections 33 or 35 of the National Water Act;
  - 2.3 a general authorisation as published in the Gazettes; or
  - 2.4 Schedule 1 of the National Water Act.

Notes:

- If an entitlement for the specific water use referred to in this Registration Record has been confirmed by the Department, it may be indicated as such in this Registration Record.
- If the responsible authority has dispensed with the requirement for a licence for a specific water use, no water use entitlement is needed for that use under the National Water Act.

3 is issued without alterations or erasures and is invalid if it contains alterations not in conformity with the Department's official copy; and in substitution of any Registration Record the Department may have previously issued and the information is valid as at the date of issue.

## National Register of Water Use Registration Record 25174249

Taking water from a water resource in terms of Section 21(a) of the National Water Act

### Water Use Identification

**Register Number:** 25174249  
**Water Use Number:** 1  
**Water Use Start Date:** 2018/01/01  
**Water Use Status Date:** 2017/12/13  
**Water Use Status:** REGISTERED

### Licence Information

**NRWU Licence Number:** 25174249 /1  
**Licence Status:** APPROVED  
**Licence Expiry Date:** 2026/12/31  
**Review Period:** 60 MONTHS

### RLA Details

**RLA Business Unit:** WATER ABSTRACTION  
**RLA Reference:** 10/D72B/A/6661

### Lawfulness Authentication

**Finding:** LAWFULNESS STILL TO BE DETERMINED  
**Finding Date:** 2017/12/13  
**Finding Reason:**  
**Finding Confirmed:** YES

### Water Use Details

**Water Use Sector(s)(i.e. Purpose(s) of Water Use):** AGRICULTURE: IRRIGATION  
**Source Type:** SCHEME  
**Point of Abstraction:**

<b>Latitude</b>	<b>Longitude</b>
29° 22' 2.6" south	22° 32' 15" east

**Datum Type:** CAPE (MODIFIED CLARKE 1880)  
**Quaternary Drainage Region:** D72B  
**Scheduled Use:** YES  
**Irrigation Area:** 100 HECTARES  
**Scheme Details**  
**Scheme Name:** MIDDLE ORANGE  
**Scheme Management Parameter Name:** LOWER ORANGE BETWEEN DOUGLAS & BOEGOEBERG  
**Servitude Volume:**  
**Scheduled Quota:** 10000 CUBIC METRES PER HECTARE PER ANNUM

### Registered Volumes

Start Date	End Date	Registered Volume (m³)	Time Interval
2018/01/01		1000000	PER YEAR

# National Register of Water Use Registration Record 25174249

Taking water from a water resource in terms of Section 21(a) of the National Water Act

## Water Use Identification

Register Number: 25174249  
Water Use Number: 1  
Water Use Start Date: 2018/01/01  
Water Use Status Date: 2017/12/13  
Water Use Status: REGISTERED

## Property Where Water Use Occurs

Property Name: BULTFONTEIN 327 PORTION 0 REMAINING EXTENT  
Property Number: 327  
Portion of Property: 0  
SG Cadastral Code: C03100000000032700000  
Deeds Office: KIMBERLEY  
Registration Division: HAY  
Registration Division Province: NORTHERN CAPE  
Surveyor General Office: CAPE TOWN

## WUN/Property Relationship Details

Relationship Start Date	Relationship End Date
2018/01/01	



# National Register of Water Use Registration Record 25174249

Taking water from a water resource in terms of Section 21(a) of the National Water Act

## Water Use Identification

Register Number:	25174249
Water Use Number:	1
Water Use Start Date:	2018/01/01
Water Use Status Date:	2017/12/13
Water Use Status:	REGISTERED

### DISCLAIMER :

This Registration Record:

- 1 is not an acknowledgement of an entitlement to the registered water use;
- 2 may NOT be used to create the impression that it is proof of a water use entitlement. By virtue of section 22(1) of the National Water Act, the only documents that may be used as proof of a water use entitlement, are:
  - 2.1 a licence;
  - 2.2 an official document stating the extent of existing lawful water use pursuant to sections 33 or 35 of the National Water Act;
  - 2.3 a general authorisation as published in the Gazette; or
  - 2.4 Schedule 1 of the National Water Act.

#### Notes:

- If an entitlement for the specific water use referred to in this Registration Record has been confirmed by the Department, it may be indicated as such in this Registration Record.
  - If the responsible authority has dispensed with the requirement for a licence for a specific water use, no water use entitlement is needed for that use under the National Water Act.
- 3 is issued without alterations or erasures and is invalid if it contains alterations not in conformity with the Department's official copy; and in substitution of any Registration Record the Department may have previously issued and the information is valid as at the date of issue.

## National Register of Water Use Registration Record 25174249

Taking water from a water resource in terms of Section 21(a) of the National Water Act

### Water Use Identification

Register Number: 25174249  
 Water Use Number: 2  
 Water Use Start Date: 2018/01/01  
 Water Use Status Date: 2017/12/13  
 Water Use Status: REGISTERED

### Licence Information

NRWU Licence Number: 25174249 /2  
 Licence Status: APPROVED  
 Licence Expiry Date: 2026/12/31  
 Review Period: 60 MONTHS

### RLA Details

RLA Business Unit: WATER ABSTRACTION  
 RLA Reference: 10/D72B/A/6661

### Lawfulness Authentication

Finding: LAWFULNESS STILL TO BE DETERMINED  
 Finding Date: 2017/12/13  
 Finding Reason:  
 Finding Confirmed: YES

### Water Use Details

Water Use Sector(s)(i.e. Purpose(s) of Water Use): AGRICULTURE: WATERING LIVESTOCK  
 Source Type: SCHEME  
 Point of Abstraction: Latitude 29° 22' 2.6" south Longitude 22° 27' 32.1" east  
 Datum Type: WGS-84  
 Quaternary Drainage Region: D72B  
 Scheduled Use: NO

### Scheme Details

Scheme Name: MIDDLE ORANGE  
 Scheme Management Parameter Name: LOWER ORANGE BETWEEN DOUGLAS & BOEGOEBERG  
 Servitude Volume:

### Registered Volumes

Start Date	End Date	Registered Volume (m³)	Time Interval
2018/01/01		820	PER YEAR

# National Register of Water Use Registration Record 25174249

Taking water from a water resource in terms of Section 21(a) of the National Water Act

## Water Use Identification

Register Number: 25174249  
Water Use Number: 2  
Water Use Start Date: 2018/01/01  
Water Use Status Date: 2017/12/13  
Water Use Status: REGISTERED

## Property Where Water Use Occurs

Property Name: BULTFONTEIN 327 PORTION 0 REMAINING EXTENT  
Property Number: 327  
Portion of Property: 0  
SG Cadastral Code: C03100000000032700000  
Deeds Office: KIMBERLEY  
Registration Division: HAY  
Registration Division Province: NORTHERN CAPE  
Surveyor General Office: CAPE TOWN

## WUN/Property Relationship Details

Relationship Start Date	Relationship End Date
2018/01/01	

# National Register of Water Use Registration Record 25174249

Taking water from a water resource in terms of Section 21(a) of the National Water Act

## Water Use Identification

Register Number: 25174249  
Water Use Number: 2  
Water Use Start Date: 2018/01/01  
Water Use Status Date: 2017/12/13  
Water Use Status: REGISTERED

### DISCLAIMER :

This Registration Record:

- 1 is not an acknowledgement of an entitlement to the registered water use;
- 2 may NOT be used to create the impression that it is proof of a water use entitlement. By virtue of section 22(1) of the National Water Act, the only documents that may be used as proof of a water use entitlement, are:
  - 2.1 a licence;
  - 2.2 an official document stating the extent of existing lawful water use pursuant to sections 33 or 35 of the National Water Act;
  - 2.3 a general authorisation as published in the Gazette; or
  - 2.4 Schedule 1 of the National Water Act.

#### Notes:

- If an entitlement for the specific water use referred to in this Registration Record has been confirmed by the Department, it may be indicated as such in this Registration Record.
  - If the responsible authority has dispensed with the requirement for a licence for a specific water use, no water use entitlement is needed for that use under the National Water Act.
- 3 is issued without alterations or erasures and is invalid if it contains alterations not in conformity with the Department's official copy; and in substitution of any Registration Record the Department may have previously issued and the information is valid as at the date of issue.