



SOUTH AFRICAN HERITAGE
RESOURCES AGENCY
111 HARRINGTON STREET,
CAPETOWN. 8001
PO BOX 4637, CAPE TOWN, 8000
TEL: 021 462 4502 FAX: 021 462 4509

FOR OFFICIAL USE ONLY: File No.:
Date received:
Date approved:
Applicant:
Site/Object:
Permit No.:

**APPLICATION FOR PERMIT:
BURIAL GROUNDS AND GRAVES**

Please note: Permit Applications expire one year after the date of receipt.

In terms of Section 36 (3) of the National Heritage Resources Act, 1999 (Act No. 25 of 1999) no person may, without a permit issued by the relevant heritage resources authority:

- (a) destroy, damage, alter, exhume or remove from its original position or otherwise disturb the grave of a victim of conflict, or any burial ground or part thereof which contains such graves;*
- (b) destroy, damage, alter, exhume or remove from its original position or otherwise disturb any grave or burial ground older than 60 years which is situated outside a formal cemetery administered by a local authority; or*
- (c) bring onto or use at a burial ground or grave referred to in paragraph (a) or (b) any excavation equipment, or any equipment which assists in the detection or recovery of metals.*

Other application forms are available for archaeological and palaeontological material and sites (302), for shipwrecks (303), for the export or sale of heritage objects including archaeological and palaeontological material, material from shipwrecks and meteorites (304), for the built environment and landscape (307) or the registration of private collections (402).

Applicants are advised that without full details no permit may be issued.

A. DETAILS OF APPLICANT AND OTHER RELEVANT PEOPLE

1. Name and address of archaeologist or person who is to be responsible for the action(s):

N Tomose (Archaeologist) with
PGS Heritage & Grave Relocation Consultants
96 Bergarend Street
Waverley
Pretoria
0186

H Steyn (Project Director)
PGS Heritage & Grave Relocation Consultants
96 Bergarend Street
Waverley
Pretoria
0186

Tel: 0861114771
Fax: 086 675 8077
Cell: 078 1630657
E-mail: nathi@gravesolutions.co.za
Identity number: 8305055518042

Tel: 0861114771
Fax: 086 675 8077
Cell: 082 851 3575
E-mail: henk@gravesolutions.co.za
Identity number: 7109155269089

In association with (acting as Principal Investigator):

WC Nienaber
Forensic Anthropology Research Centre
University of Pretoria
Pretoria 0001

Tel: (012) 803 6895
Fax: (012) 319 2240
Cell: 083 279 5738
E-mail: coen.nienaber@up.ac.za

Identity number: 691117 5094 087

2. Qualifications and relevant experience:

Refer Addendum A for abbreviated *curriculum vitae*.

3. Name & address of a person who can serve as a reference:

Dr M Esterhuysen
 Department of Archaeology
 School of Geography, Archaeology and Environmental Studies
 University of the Witwatersrand
 Private bag 3
 WITS
 2050
 Tel: (011) 717 6040

4. Name and address of owner of the land:

Mr. Buti Maphonyane on behalf of the City of Tshwane
 Dept of Parks and Cemeteries

Phone: (H) (W) 012 358 4901/4 (C)
Fax: E-mail:
Identity number: N/A

5. Name & address of planning authority (where relevant):

Phone: (H) (W) (C)
Fax: E-mail:

6. Have arrangements been made to cover the cost of the action(s) (Please circle as appropriate-):

YES NO

PGS Heritage & Grave Relocation Consultants has been contractually appointed by *the Group Five / Spiecapag JV* *9on behalf of Transnet*) to undertake the work as set out below. Sufficient funds have been allocated for the project.

7. Name and address of the South African scientific institution (if applicable) that will curate the material recovered if it cannot be re-interred:

The materials which has already been recovered by the SAPS (Case no.: Silverton OB 1063/09/2009) as well as any other remains recovered during a rescue excavation is held temporarily in the morgue at the Department of Anatomy, University of Pretoria until it can be reinterred on site.

B. DETAILS OF GRAVE OR BURIAL GROUND

8. Name(s) of place:

Erf 39, Alwyn Street, Wallloo, Pretoria

- 9. Is the grave/ burial ground that of** - Victim(s) of Conflict? *(Please circle as appropriate)*
and/or - older than 60 years?
and/or has the grave been found accidentally during the course of development?

At this stage the age of the remains are unconfirmed, but it is probable that the graves are older than 50 years.

10. Brief description:

Human skeletal material and objects indicating the presence of formally buried individuals was uncovered during construction activities that forms part of *Transnet Limited's* New Multi Product Pipeline (NMPP). The site is situated in Waltloo, Pretoria opposite the Total fuel depot. The remains of at least two individuals were uncovered during the excavation of a trench to facilitate the laying of the NMPP.

Closer investigation into the context of the burials revealed that they formed part of a large informal cemetery. The cemetery was not listed in the HIA but is indicated on the 2nd edition of the 1:50 000 topographical map 2528CB published in 1960. It would appear as if the pipe line trench intersected the northernmost section of the cemetery. Unfortunately the whole area has been graded, complicating matters considerably. The site is bordered on the three sides (south, east and west) by open areas. A garden refuse facility borders the site on the northern side. All construction activities in the area were halted and the area was cordoned off (fenced off) until the issue was resolved through discussion processes that involved multi-stakeholders such as the South African Heritage Resources Agency BGG Unit, Group 5/Spiecapag JV, PGS Heritage & Grave Relocation Consultants and the Department of Anatomy, University of Pretoria.



Figure 1. View of the site looking in an eastern direction. The position of the exposed grave pit is indicated by the red and the areas where remains were found in blue arrows. The white arrows indicate the area where the indications of the presence of a cemetery were found. Inscribed headstones were found on both sides of the clearing on the right of the picture



Figure 2. Some remains were found in the wall of the trench in a clearly defined grave pit, but the grave has been disturbed to the extent that most of the remains were found on the floor of the trench and some on the spoil mounds next to it. The diagram indicates the outline of the grave pit.



Figure 3. View of the site looking west. The arrow indicates the position of a possible second grave pit

11. Evidence for date of grave(s):

Although the only inscribed headstones found in the area of the burials dates from 1953, the age of the recovered remains is currently unknown but is presumed to be in the region of 40-70 years old.



Figure 4. Informal headstone bearing an inscription



Figure 5. The position of the site marked on the 1960 edition of the 1:50 000 map. As the presence of the graves is already indicated on the map, the site must at least be older than 49 years.

12. Geographical Situation of Site or Object (Please mark general location of grave(s) on a photostat of a 1:50 000 map (NB)

Province:	Gauteng
Magisterial district:	Pretoria
1: 50 000 Map number:	2528CB
Latitude & Longitude:	S25.72736 E28.31635

Recording method (GPS, Trig., Other): GPS
Farm Name and No.:
/ Town: Waltloo, Pretoria
Nearest Town:
/ Street address & Erf # : Erf 39, Alwyn Street



13. If it is a national or provincial heritage site / object, the number and date of the notice in the *Government Gazette*:

Not applicable

C. REASON FOR APPLICATION

14. Purpose of and reasons for application:

In year 2009 human skeletal remains were uncovered during the digging of a trench that forms part of *Transnet Limited's* New Multi Product Pipeline (NMPP). On closer inspection of the site it was found that the remains were scattered in and around a freshly dug section of trench. A preliminary analysis indicated remains of at least two individuals were involved. The remains of possibly two grave pits could be observed in the walls of the excavation. These remains were subsequently rescued and stored in the morgue of the Department of Anatomy, University of Pretoria. An analysis remains was also undertaken and a report produced and submitted to the SAHRA BGG Unit.

We hereby apply for a permit to conduct work in line with the following recommendations made by SAHRA:

1. The area indicated as a cemetery in the archival sources should be archeologically investigated to establish the location of existing individual graves and the true extent of the cemetery.
2. All dumps and spoil mounds should be screened to recover objects originating from graves.
3. All possible evidence that might indicate the identity of the buried individuals should be studied appropriately and the conclusions should be published.
4. The established extent of the cemetery should be fenced.
5. A management plan to ensure the conservation of the remaining graves should be compiled and implemented to prevent further damage to the site.
6. The rescued remains should be re-interred at the site as close as possible to their original location.
7. Objects originating from graves should be returned as close as possible to their original locations.
8. A suitable memorial should be erected at the site indicating the inadvertent disturbance of the graves and stating that the cemetery has been mitigated to counter the impact of the construction activities.

15. Period for which permit is required (Permits are not normally issued for periods longer than three years):

From: As soon as possible (Rescue excavation) **To:** August 2012

16. Nature of activity. Please circle the appropriate activities below

Destruction or Damage*

Exhumation and re-interment*

Excavation*

Other*

Alteration* (e.g. Restoration)

Removal from original site*

Bring into use a metal detector or other equipment**

*: Refer C.14. above.

D. PREREQUISITES FOR PERMIT

17. Please indicate what arrangements have been made for the exhumation and re-interment of the contents of the grave(s) (provide documentation and details):

All excavation, archival and research work as well as social consultation will be handled jointly by *PGS Heritage & Grave Relocation Consultants (Pty) Ltd* and the *Forensic Anthropology Research Centre (FARC), University of Pretoria*.

Remains will be formally reburied in a suitable area within the site in accordance to the requirements of the *bona fide* interested and affected parties as identified by a retrospective process and in consultation with SAHRA's BGG Unit. In this regard we will be assisted by *Twala AmaAfrika Funeral Directors cc*.

PGS Heritage & Grave Relocation Consultants (Pty) Ltd have been appointed with sufficient financial provision to conduct the process in compliance with relevant legislation and to industry best practice standards.

18. Please give details of consultation with communities and individuals who by tradition has an interest in the grave(s), and of the agreement reached with such communities and individuals (as required by Act 36 and the relevant Regulations Chps IX and XI)(provide documentation and details):

An in-depth social consultation process was undertaken as part of the rescue of the accidentally discovered remains. It involved the following: Bilingual site notices (*Appendix A*), Record newspaper advert (*Appendix B*), a Press Release (*Appendix C*) and bilingual adverts with the Daily Sun (*Appendix D*). A radio advert will be aired by The Media Connection through three community Radio Stations namely Mams FM, Radio Soshanguve (Gauteng) and Radio Kangala (Mpumalanga) in the week of 29 August – 4 September 2011 *as per* SAHRA requirements. Refer *Appendix E* for a copy of the Radio Ad which will be translated into local languages as per each of the three radio station for local coverage and *Appendix F* for radio station covering the ad and their listenership numbers. These radio stations are broadcasted in English, Tswana, N-Sotho and Ndebele and the cover areas north east of Pretoria. The Radio advert consultation processes is aimed at identifying the next of kin of the graves in the affected cemetery and to interact with any other interested and affected parties by tradition that may be interested in the reburial and site memorialisation processes. Comprehensive archival and documentary research is also currently being conducted.

We, N Tomose, Henk Steyn and Coen Nienaber

Undertake strictly to observe the terms, conditions, restrictions, regulations, and guidelines under which the Council may issue the permit to me.



Signature: Place: Pretoria
(Applicant & Principal Investigator) Date: 2011/08/19

I, ...Refer to Appendix I.....
hereby give permission for the above actions to be undertaken.

Signature: ... Refer to Appendix I..... Place:
(Landowner) Date:

I Not applicable Head of
(Institution) hereby undertake to store in our institution the relevant material and records.

Signature: Date:
(Head of Institution)

The permit applicant, in the reference section of the bank deposit slip.

For example, AP305BUR MGUNI would be entered in the reference section of the bank form for an application for restoration or relocation of a grave from an applicant with the surname Mguni.

Charges may be waived, at the discretion of SAHRA Chief Executive Officer, for certain permit applications. It should be NOTED that SAHRA may, in terms of section 3 of the SAHRA permitting regulations, require that a financial deposit be lodged with SAHRA to safeguard a heritage resource until satisfactory completion of the action for which the permit is required.

PAYMENT may be made by depositing the relevant amount into the SAHRA bank account and faxing or producing the proof of payment (i.e., stamped deposit slip, internet banking confirmation, etc.). OR through Internet Banking and emailing or faxing proof of payment, OR by cheque, on application.

PLEASE TAKE NOTE THAT APPLICATIONS NOT ACCOMPANIED BY A PAYMENT OR PROOF OF PAYMENT MAY NOT BE PROCESSED UNLESS EXEMPTED ABOVE OR BY SAHRA.

SAHRA BANKING DETAILS:
South African Heritage Resources Agency
ABSA Bank, Adderley Street; Cape Town
Bank Code: 63 2005; Account Number: 40-6416-0070.

Should you have any queries please contact the appropriate unit via: SAHRA, PO Box 4637, Cape Town 8000; or by email at info@sahra.org.za; or Tel: 021 462 4502; Fax: 021 462 4509.

Appendix A – Curriculums Vitae

Appendix B – 2009 Site Notices (*previous project –grave relocation*)

Appendix C – Record Newspaper Notice (*previous project –grave relocation*)

Appendix D – Press Release 2010 (*previous project –grave relocation*)

Appendix E – Daily Sun Newspaper Notices (*previous project –grave relocation*)

Appendix F – Copy of Radio Advert- 2011

Appendix G – Copy Of Radio Stations Covering the Advert and Their Listeners Numbers

Appendix H – Recommendations from SAHRA

APPENDIX-B

SITE NOTICES (previous project –grave relocation)

NOTICE TO THE PUBLIC

The Department of Transportation (DOT) is currently conducting an investigation into the proposed relocation of the [Project Name] in the [Location]. The purpose of this investigation is to determine the feasibility of the proposed project and to identify any potential impacts on the community and the environment.

The proposed project involves the relocation of the [Project Name] from its current location to a new location. The new location is located [Location]. The proposed project is expected to be completed by [Date].

The proposed project is expected to have the following impacts on the community and the environment:

- Impact on the community: The proposed project is expected to result in the relocation of [Number] residents and businesses. This may result in the loss of homes and businesses in the area.
- Impact on the environment: The proposed project is expected to result in the loss of [Number] acres of land. This may result in the loss of natural resources and wildlife habitat.

The Department of Transportation is currently conducting an investigation into the proposed project. The purpose of this investigation is to determine the feasibility of the proposed project and to identify any potential impacts on the community and the environment. The investigation is currently in progress and is expected to be completed by [Date].

If you have any questions or concerns about the proposed project, please contact the [Agency Name] at [Phone Number] or [Email Address].

RECORD NEWSPAPER NOTICE (previous project –grave relocation)

www.rekord.co.za

OU GRAFTE. 'n Historiese begraafplaas, wat moontlik uit die 1950's dateer, is onlangs in Walloo ontdek. Die oorskot van 'n volwasse vrou en kind is in 'n sloot tydens die aanleg van 'n petrol-leunpyp blootgestel. Inlaas: Gemerkte klipgrafite met gesnyens van 'n Sara Twala en Johannes Sibole en gebruiksaaklike wat na die Tweede Wêreldoorlog dateer dien as leidrade om die oordodes te help identifiseer.



Begraafplaas mag nóg grafte oplewer

Seunof Esterhuys

Tydens die aanleg van 'n petrol-leunpyp is 'n ou grafte in die Walloo-omgewing in 'n historiese begraafplaas ontdek.

Twee grafte is per ongeluk tydens die konstruksie deur Transnet in Oktober verlede jaar ontdek.

Die oorskot van 'n volwasse vrou en kind is wedsomde in die betrokke sloot waar die pyp aangelê is, blootgestel.

In samewerking met die Silverton-polisie en 'n span argitek van die Universiteit van Pretoria se forense antropologiese navorsingsentrum is die oorskot tydens 'n reddingsproses op 29 Oktober 2009 verwyk.

Omdat daar geen grafite tydens die ontgraving gevind is nie, kon die oordodes tot dusver nie geïdentifiseer word nie.

Professional Graves Solutions is aangestel om die terrein rondom die Walloo-omgewing en naby die tuisvalterrein op die hoek van Wallooweg en Pentecoststraat te ondersoek en te rehabiliteer. As deel van die ontgravingproses moet enige fasiliteite of die grafte van die gemeenskap ook opgevoer word.

Rekord het onlangs die terrein saam met Coen Numbur, konsultant van die navorsingsentrum, 'n aangesig wat in grafte spesialiseer, besoek.

Diens neem dat daar ten minste vyf ander moontlike en waarskynlik meer grafte kan wees as 'n rems na die begraafplaas (stapels) in 'n radius van ongeveer 50m kyk.

Twee van hierdie moontlike vyf klipstapels, of hoes grafte, is wel gemerk met die volgende besonderhede: Sara Twala en

A historical burial ground was recently discovered in Walloo during the installation of a petroleum pipe. The Silverton police and a team of archaeologists from the University of Pretoria removed the bodies of an adult woman and a child on October 29, 2009.

Johannes Sibole

Johannes is volgens die grafite in 1951 begrawe.

Albei die vroue dit dat die oordodes afkomstige van die Noord-Polebeite-mans is.

Gebreuksaaklike wat na die Tweede Wêreldoorlog dateer is ook naby die grafte gevind.

"Gebreuksaaklike wat die oordodes gebruik het terwyl hulle nog gelewe het word gewoonlik as deel van tradisionele Afrika-kultuur op die graf geplaat. Soms word dit ook as 'n gebruik,' verduidelik Coen.

Daar word verder vermoed dat die begraafplaas deel van 'n informele nedersetting was wat in die 1950's en 60's as Klein Kraag bekendgestaan het.

Die gebied is in die 1960's na Marokodi verwoes.

Werkers van die tuisvalterrein het ook al fasiliteite en/of aanbouings van die oordodes wat die terrein besoek het, gesien.

Persone met meer inligting kan Henk Steyn 012-332-5105 bel.

PRESS RELEASE 2010 (previous project –grave relocation)

Incidentally discovered graves at 1st St, Alanya Street, Mamelodi, Pretoria.

Press release 2010 09 08

During October 2009 graves containing human remains were incidentally discovered during the construction of a new road (paved) perpendicular to the existing Mamelodi Depot at 1st St, Alanya Street, Mamelodi (27° 49' 08" S, 28° 08' 31").

The discovery was reported to the local SAPS South African Police Services who investigated the find, but referred it to SAHRA (The South African Heritage Resources Agency), due to the fact that it was clearly of pre-apartheid and held no historical interest. A rescue excavation of the remains was conducted on 20 October 2009 by a team from the Forensic Anthropological Institute of the University of Pretoria. An Forensic Anthropology Research Centre at the University of Pretoria to mitigate the immediate threat to the graves and remove the exposed human remains for temporary safeguarding in a suitable environment. In this way the identification remains of an adult female and young child (presumably identified by means of anthropological methods) together with the remains of wooden coffins were recovered.

At the time of the rescue recovery, the incident was investigated by SAHRA to ascertain the circumstances of the discovery and subsequent damage to the graves. It was found that the appropriate legal procedures were followed and that the interests of graves of this nature was not forgotten by the Heritage Impact Assessments conducted for the project. In addition the area was heavily overgrown with dense vegetation and most of the remaining visible surface was covered with illegally dumped or lawlessly building rubble.

In addition to the two graves that were affected by the pipeline project, further graves were also discovered during the clearing of the pipeline alignment and other infrastructure activities in the area. Due to the surface excavation or the presence of these graves being disturbed, the specific locations and number of graves that affected is unknown. The identity of the individuals buried here is also unknown.

Archival and descriptive research has been conducted to ascertain the identity of the graves. It has also confirmed that the area was part of the farm Mamelodi (2800) 128 B on which Mamelodi and later 11th St, Mamelodi was established. Archival maps indicating the proposed layout of Mamelodi shows the occurrence of this cemetery and it can therefore be assumed that it had existed prior to the 1960's. Historical municipal information suggests that the cemetery was in use during the 1940's and 1950's and that a number of remains of people of African descent (presumably living in the area at the time) although no direct reference to this could be found. There is however evidence for the existence of an informal or "squatter" camp housing 80 African families in the area at the time. Archival sources indicate that the camp consisted of 1155 mud brick huts (containing a total of 957 nuclear families). It is also recorded that in addition to local African so-called "squatter" (African) (or "shoddy") were also housed here. It seems that this "squatter camp" was in existence until at least 1965. It is possible that the people living here were relocated to Mamelodi in part of the

formal sites. Meticulous attention to detail was maintained from the 1950's onwards. It seems that the cemetery then fell into disuse and has been all but forgotten.

Some of the artefacts or "grave goods" found at the site what it was disturbed are reminiscent of those made and used in mainland west Africa from 1800's to the mid 1900's. Some headstones (that has been displaced from their original locations) have also been found at the site. The end of these the burial date 1951 is indicated. Further confirming this period for the active use of the cemetery.

From archival documentary and archaeological research into the Waikato cemetery two individuals who had been buried there were identified, namely Sara Tuwai and Johannes Mole. It is however unknown where exactly these graves were located. From interviews with people who have worked in the area for a long time it is known that these graves are still periodically visited by people who come to pay their respects. The identity of these people could, unfortunately not be ascertained.

It is have been suggested to try and identify the buried individuals as well as all interested and affected parties and to make proposals for the appropriate integration of the disturbed cemetery into discussions with local parties. All individuals or groups who are related to the buried individuals, or any person who has information relevant to this case are requested to contact:

Dr. Hans Kuyk

Archaeological Service Southern Cross University

PO Box 127422, Tuguehuahua QLD

Tel: 07 552 5245, Fax: 07 552 51177, Cell: 07 552 5127 Email: h.kuyk@scsu.edu.au

Photographs available on request

APPENDIX-E

DAILY SUN NEWSPAPER NOTICE (previous project - grave relocation)



OFFICIAL PUBLIC NOTICE
The following information is being provided to the public...

Notice to the public regarding the relocation of graves... The following information is being provided to the public...

NOTICE OF THE PUBLIC AND ALL OF THE INTERESTED PARTIES... CONCERNING THE GRAVE...

The service will be held from 10:00 AM to 12:00 PM on Thursday, October 15, 2015.



NAME: MAMELON, J. J. (1915-2015)

AVBOB FUNERAL SERVICES

Funeral service for MAMELON, J. J. will be held on Thursday, October 15, 2015 at 10:00 AM at the funeral home...



NAME: VANDERKAM, J. (1915-2015)

AVBOB FUNERAL SERVICES

Funeral service for VANDERKAM, J. will be held on Thursday, October 15, 2015 at 10:00 AM at the funeral home...



NAME: TINKER, J. (1915-2015)

AVBOB FUNERAL SERVICES

Funeral service for TINKER, J. will be held on Thursday, October 15, 2015 at 10:00 AM at the funeral home...



NAME: MAFLE, HILDA (1915-2015)



NAME: TINKER, J. (1915-2015)

AVBOB FUNERAL SERVICES

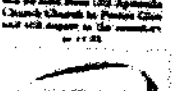
Funeral service for TINKER, J. will be held on Thursday, October 15, 2015 at 10:00 AM at the funeral home...



NAME: KRAMER, J. (1915-2015)

AVBOB FUNERAL SERVICES


Funeral service for KRAMER, J. will be held on Thursday, October 15, 2015 at 10:00 AM at the funeral home...



NAME: MATHIAS, G. (1915-2015)

AVBOB FUNERAL SERVICES

Funeral service for MATHIAS, G. will be held on Thursday, October 15, 2015 at 10:00 AM at the funeral home...



NAME: MATHIAS, G. (1915-2015)

AVBOB FUNERAL SERVICES



NAME: MATHIAS, G. (1915-2015)

AVBOB FUNERAL SERVICES

Funeral service for MATHIAS, G. will be held on Thursday, October 15, 2015 at 10:00 AM at the funeral home...



NAME: MATHIAS, G. (1915-2015)

AVBOB FUNERAL SERVICES

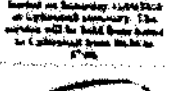
Funeral service for MATHIAS, G. will be held on Thursday, October 15, 2015 at 10:00 AM at the funeral home...



NAME: MATHIAS, G. (1915-2015)

AVBOB FUNERAL SERVICES

Funeral service for MATHIAS, G. will be held on Thursday, October 15, 2015 at 10:00 AM at the funeral home...



NAME: MATHIAS, G. (1915-2015)

AVBOB FUNERAL SERVICES



NAME: MATHIAS, G. (1915-2015)

AVBOB FUNERAL SERVICES

Funeral service for MATHIAS, G. will be held on Thursday, October 15, 2015 at 10:00 AM at the funeral home...



NAME: MATHIAS, G. (1915-2015)

AVBOB FUNERAL SERVICES

Funeral service for MATHIAS, G. will be held on Thursday, October 15, 2015 at 10:00 AM at the funeral home...



NAME: MATHIAS, G. (1915-2015)

AVBOB FUNERAL SERVICES

Funeral service for MATHIAS, G. will be held on Thursday, October 15, 2015 at 10:00 AM at the funeral home...



NAME: MATHIAS, G. (1915-2015)

AVBOB FUNERAL SERVICES



OFFICIAL PUBLIC NOTICE
Inadvertently discovered graves at Erf

39, Alwyn Street, Waitloo, Pretoria.
During October 2009 graves containing human remains were inadvertently discovered during the construction of a new multi-product petroleum pipeline close to the Waitloo Petroleum Depot at Erf 39, Alwyn Street, Waitloo, Pretoria (S25°43'38.7 E28°18'38.7"). In addition to the two graves that were affected by the pipeline trench further graves were also disturbed during the clearing of the pipe trench alignment and other construction activities in the area. Due to the surface indications of the presence of these graves being disturbed, the specific locations and number of graves thus affected is unknown. The identity of the individuals buried here is also unknown. Two individuals who had been buried there were identified, namely: Sara Twala and Johannes Sitole. It is, however, unknown where exactly their graves were located. Professional Grave Solutions (Pty) Ltd have been appointed to try and identify the buried individuals as well as all interested and affected parties and to make proposals for the appropriate mitigation of the disturbed cemetery after discussions with such parties. All individuals or groups who are related to the buried individuals or any person who has information relevant to this case are requested to contact: Mr. Henk Steyn, Professional Grave Solutions (Pty) Ltd, PO Box 32542, Totiusdal, 0134 Tel: 012 332 5305, Fax: 086 675 8077, Cell: 082 375 7622 E-mail: henk@gravesolutions.co.za

Tshibollo ntle le maikemisetso ya mabitla mane Erf 39, Alwyn Street, Waitloo, Pretoria.

Ka Mphalane 2009 mabitla a nang le masalla a batho a ile a siboliwa ntle le maikemisetso nakong eo ho neng ho ahwa pepi ya tihahiso e ngata ya peterole haufi le Waitloo Petroleum Depot at Erf 39, Alwyn Street, Waitloo, Pretoria (S25°43'38.7 E28°18'38.7"). Tlasetsong ya mabitla a mabedi a ileng a angwa ke mokoti wa peipi mabitla a mang le oona a ile a sitiseha nakong eo ho neng ho katelwa mokoti wa peipi le mesebetsi e meng ya kontra ka sebakeng seo. Ka baka la ho hlahela ha ditshupo tsa boteng ba tshitisio ya mabitla ana, ha ho tsejwe hantientle sebaka le palo ya mabitla a seng a amehile. Boitsebiso ba batho ba bolokilweng mona le bona ha bo tsejwe. Batho ba babedi ba neng ba bolokilwe moo ba ile ba tsebahatswa, bona ke: Sara Twala le Johannes Sitole. Leha ho le jwalo, ha ho tsejwe hantientle hore mabitla a bona a ne a le hokae. Professional Grave Solutions (Pty) Ltd e ile ya thongwa ho leka ho tsebahatsa batho ba bolokilweng hammoho le bohle ba nang le thahasello le mekga e amehang le ho etsa tshisinyo bakeng sa tokiso e loketseng ya mabitla a sitisitsweng kamora dipuisano le mekga eo. Batho bohle kapa dihlopha tse amanang le batho ba bolokilweng kapa motho mang le mang ya nang le tihahisolesedi e loketseng qaka ena ba koptjwa ho ikopanya le: Mr. Henk Steyn, Professional Grave Solutions (Pty) Ltd, PO Box 32542, Totiusdal, 0134 Tel: 012 332 5305, Fax: 086 675 8077, Cell: 082 375 7622 E-mail: henk@gravesolutions.co.za



19 August 2011

PUBLIC NOTICE –REBURIAL AND MEMORIALISATION OF HUMAN SKELETAL REMAINS, WALTLOO, PRETORIA, GAUTENG PROVINCE

Notice is hereby given that PGS Heritage & Grave Relocation Consultants in association with Forensic Anthropology Research Centre, University of Pretoria and Twala AmaAfrika Funeral Directors cc is currently conducting a public consultation process with regards to the reburial of human skeletal remains from two graves that were accidental discovered in 2009 during the construction of a new multi-product petroleum pipeline close to Waltloo Petroleum Depot at Erf 39, Alwyn Street, Waltloo, Pretoria (S25° 43' 38.7" E28° 18' 38.7"). The project includes the proposed reburial of the remains in a suitable area within the site, the archaeological investigation of the area where the remains were discovered through soil screening, excavations to ascertain the extent of the cemetery and the erection of a memorial stone to memorialise the site and provide dignity to the deceased. All persons, communities and descendant of the burials as well as all interested and affected parties by tradition concerned with the graves are invited to forward their details to the following person before the 8th of September 2011:

Mr. Nkosinathi Tomose,
PGS Heritage & Grave Relocation Consultants (Pty) Ltd
P O Box 32542, Totiusdal, 0134
Tel: + 27 (0) 12 332 5305, Mobile: +27 (0) 78 163 0657, Fax: 086 658 0199
Email: nathi@gravesolutions.co.za

**APPENDIX-G
COPY OF RADIO STATIONS COVERING THE ADVERT AND THEIR LISTENER
NUMBER.**

LOCAL RADIO AND REBURIAL PROJECT

AGENCY: DIRECT

ADVERTISING PERIOD: TBA

Station	Area allocated North East Pretoria	Language	Coverage Area	Listenership RAMS JUNE 2011	# of Spots	# of Stations
GAUTENG LOCAL						
Mama FM	Mamelodi	English, Tswana, N Sotho	Mamelodi, Albertonville, Gaikwanne, Soshanguve, Mofate, Senwile, Pretoria West, East, North & South, Cent	11000	7	1
Radio Pretoria	Hammanskraal, Eersterust, Mamelodi	Afrikaans ONLY	Across 5 Provinces	9000	7	1
Radio Rippel	Eersterust	English, Afrikaans	Pretoria, Centurion, Bronkhorstspruit, West Rand	9000	8	1
Radio Sothangwe	Hammanskraal	Setswana & English	Roseby, Makopane, Garankua, Pretoria, Hammanskraal	13700	8	1
Other Local						
Radio Kgale	Twamehlana	Setswana, Ndebele & Tshivenda	Pretoria, Middelburg, Hendrina, Kwa Thema, Hammanskraal, Bedford	3800	8	1
TOTAL PER WEEK					30	5

APPENDIX-I

LANDOWNER SIGNATURE

We, N. Louise, Frank Steyn and Co. are Member

Application Form 305

Undertake strictly to observe the terms, conditions, restrictions, regulations, and guidelines under which the Council may issue the permit to me.

[Handwritten signatures]

Signature: (Applicant & Principal Investigator) Date:

Place: Pretoria
Date: 2011 08 19

[Signature]
I, *[Name]* hereby give permission for the above actions to be undertaken

Signature: (Landowner)

Place: Pretoria
Date: 2011/08/19

I, Not applicable Head of (Institution) hereby undertake to store in our institution the relevant material and records.

Signature: (Head of Institution) Date:

The permit applicant, in the reference section of the bank deposit slip. For example, AP305B1/R M01081 would be entered in the reference section of the bank form for an application for restoration or relocation of a grave from an applicant with the surname Mgum.

Charges may be waived, at the discretion of SAHRA Chief Executive Officer for certain permit applications. It should be NOTED that SAHRA may, in terms of section 5 of the SAHRA permitting regulations, require that a financial deposit be lodged with SAHRA to safeguard a heritage resource until satisfactory completion of the action for which the permit is required.

PAYMENT may be made by depositing the relevant amount into the SAHRA bank account and faxing or producing the proof of payment (i.e. stamped deposit slip, internet banking confirmation, etc.) OR through Internet Banking and emailing or faxing proof of payment OR by cheque, as appropriate.

PLEASE TAKE NOTE THAT APPLICATIONS NOT ACCOMPANIED BY A PAYMENT OR PROOF OF PAYMENT MAY NOT BE PROCESSED UNLESS EXEMPTED ABOVE OR BY SAHRA.

SAHRA BANKING DETAILS:
South African Heritage Resources Agency
ABSA Bank, Adderley Street, Cape Town
Bank Code: 63 2005; Account Number: 40-6416-0070.

Should you have any queries please contact the appropriate unit via SAHRA, PO Box 4617, Cape Town 8000, or by email at info@sa-hra.org.za or Tel: 021 462 4562, Fax: 021 462 4569.