

Amafa AkwaZulu-Natali

Heritage KwaZulu-Natal

Erfenis KwaZulu-Natal



PO Box 2685
Pietermaritzburg 3200
Tel: 033 394 6543
Fax: 033 394 6552

Email: amafa.pmb2@mweb.co.za
Website: www.heritagekzn.co.za

NEEDS & DESIRABILITY APPLICATION FORM

In terms of the KwaZulu Natal Heritage Act No. 4 of 2008 and the National Heritage Resources Act No.25 of 1999 (Section 38 (1)), a permit is required to carry out certain listed activities.

PLEASE NOTE

It is an offence in terms of section 34. of the KwaZulu Natal Heritage Act, to make false statement or fail to provide required information in this application.

ALL APPLICATION FORMS AND PROOF OF PAYMENT ARE TO BE FORWARDED TO:
AMAFA KWAZULU NATAL, ARCHAEOLOGY DEPARTMENT, 195 LANGALIBALELE STREET,
PIETERMARITZBURG, 3201/ BOX 2685 PIETERMARITZBURG 3200.

Kindly note that:

1. Kindly note that with effect from 1st of April 2010 an application fee will be charged for Needs & Desirability applications and Permit applications.
2. Incomplete applications will not be processed until they are revised.
3. All information filled in on this form will become public information on receipt by this department. Any interested and affected party should be provided with information contained in this application on request, during any stage of the application process.
4. No faxed or e-mailed applications will be accepted, **only printed copies.**

SUBMISSION FEES

Regulations make provision for the agency to charge a submission fee. A administration fee of **R600.00** is payable to **Amafa aKwaZulu Natali** by postal order or bank deposit / EFT prior to the processing of this application. Banking Details in case of direct deposits:

ABSA BANK: Branch: ULUNDI

Bank Code: 630330 Account in the name of AMAFA AKWAZULU- NATALI

Account No. 40-5935-6024

NB: Proof of payment to be forwarded (faxed, posted or delivered) to Amafa, to be referenced with applicants name and date

NEEDS & DESIRABILITY APPLICATION

FOR OFFICE USE ONLY

AMAFA

ID _____

FILE

REF _____

EIA

NUMBER _____

APPLICANTS DETAILS

Applicant Name
(company/institution/individual) : **ENVIROEDGE**

Contact Person : **KARIN SAMOUILHAN**

Telephone/Fax No. : **031 764 2569 , Fax No: 086 654 6598**

Email : **karin@enviroedge.co.za**

DEVELOPMENT DETAILS

Project Title : **WILLOWFOUNTAIN ROAD UPGRADE**

Project Description : **THE PROPOSED WILLOWFOUNTAIN ROAD UPGRADE IS IN WARD 14, EDENDALE, PIETERMARITZBURG. THE ROAD UPGRADE INVOLVES THE CONSTRUCTION OF 1,6KM, 6M WIDE BLACK TOP ALL-WEATHER ROAD COMPLETE WITH DRAINAGE AND WATERCOURSE CROSSINGS AND STORMWATER DRAINS AND A PEDESTRIAN WALKWAY, ALIGNING WITH EXISTING ROADS.**

Extent of Development Footprint (in m²) : **9 600 m²**

TYPES OF DOCUMENT



BID



d/SCOPING REPORT



f/SCOPING REPORT



BAR

EMP

ROD

Nature of Development : (please tick the appropriate box)

1	construction of a road exceeding 300 m in length	<input checked="" type="checkbox"/>	10	any development exceeding 5 000 m ² in extent any other category of development provided for in regulations	
2	wall exceeding 300 m in length	<input type="checkbox"/>	11	other activity which will change the character of an area of land, or water exceeding 10 000 m ² in extent	
3	power line exceeding 300 m in length	<input type="checkbox"/>	12	involving three or more existing erven or subdivisions thereof	
4	pipeline exceeding 300 m in length	<input type="checkbox"/>	13	any development, or other activity involving three or more existing erven or subdivisions	
5	canal exceeding 300 m in length	<input type="checkbox"/>	14	any development, or other activity involving three or more existing erven or subdivisions which have been consolidated within the past five years	
6	other similar form of linear development	<input type="checkbox"/>	15	any development, or other activity the costs of which will exceed a sum set in terms of regulations	
7	barrier exceeding 300 m in length	<input type="checkbox"/>	16	Rezoning of a site exceeding 10 000 m ²	
8	construction of a bridge exceeding 50 m in length	<input type="checkbox"/>			
9	similar structure exceeding 50 m in length	<input type="checkbox"/>			

District Municipality : UMGUNGUNDLOVU DISTRICT MUNICIPALITY

Local Municipality : MSUNDUZÌ LOCAL MUNICIPALITY

Traditional Authority : UNKNOWN AT THIS STAGE

Area/Town : PIETERMARITZBURG

Property Description : FARM WILLOW
 (Farm name, portion, lot, erf) FARM NUMBER 16454
 PORTION: RE/16454
 SG: NOFT 00000001645400000

X(South) Coordinate : 29° 42' 39,567" S

Y(East) Coordinate : 30° 19' 1,418" E

--

1:50000 mapsheet	: PLEASE SEE ATTACHED. 2930 CB
------------------	-----------------------------------


1:10000 mapsheet	: 2930 CB_22
------------------	--------------

CHECKLIST	YES	NO
Completed & Signed Application Forms	✓	
Site Photographs	✓	
1:50 000 Topographical and Aerial Photo Map	✓	
Payment/ Proof of Payment	✓	

Nature of payment - postal order, bank deposit, internet banking: INTERNET BANKING

Declaration

I, KARIN SAMOUILHAN for ENVIROEDGE undertake strictly to observe the terms, conditions, restrictions, by-laws and directions under which the Council of Amafa aKwaZulu-Natali may issue the permit.

Signature		Place	<u>KLOOF, DURBAN, KZN</u>
		Date	<u>28-03-2013</u>
Amafa		Place	
		Date	

NB:

APPLICATIONS SUBMITTED WITH INCOMPLETE FORMS WILL NOT BE CONSIDERED

Willowfountain Road Site Photographs



Figure 1: Start point of Willowfountain Road looking south-west.




Figure 2: Watercourse crossing 1 looking south-south-west.



Figure 3: Mid-section of road, stream tributary of Wilgerfontein river to south (left) of road looking south-west.




Figure 4: Main Watercourse crossing 2 looking north-west.




Figure 5: View back along road from Watercourse crossing 3 down looking south-east, stream to north-east of road (left).



Figure 6: Main Watercourse crossing 3, upstream of WC 2, looking south-east.



Figure 7: Watercourse crossing 4 looking north-east over crossing point. Watercourse crossing 4 upstream of Watercourse crossing 1. (See Figure 2).




Figure 8: End point of Willowfountain Road looking south-west down road.