










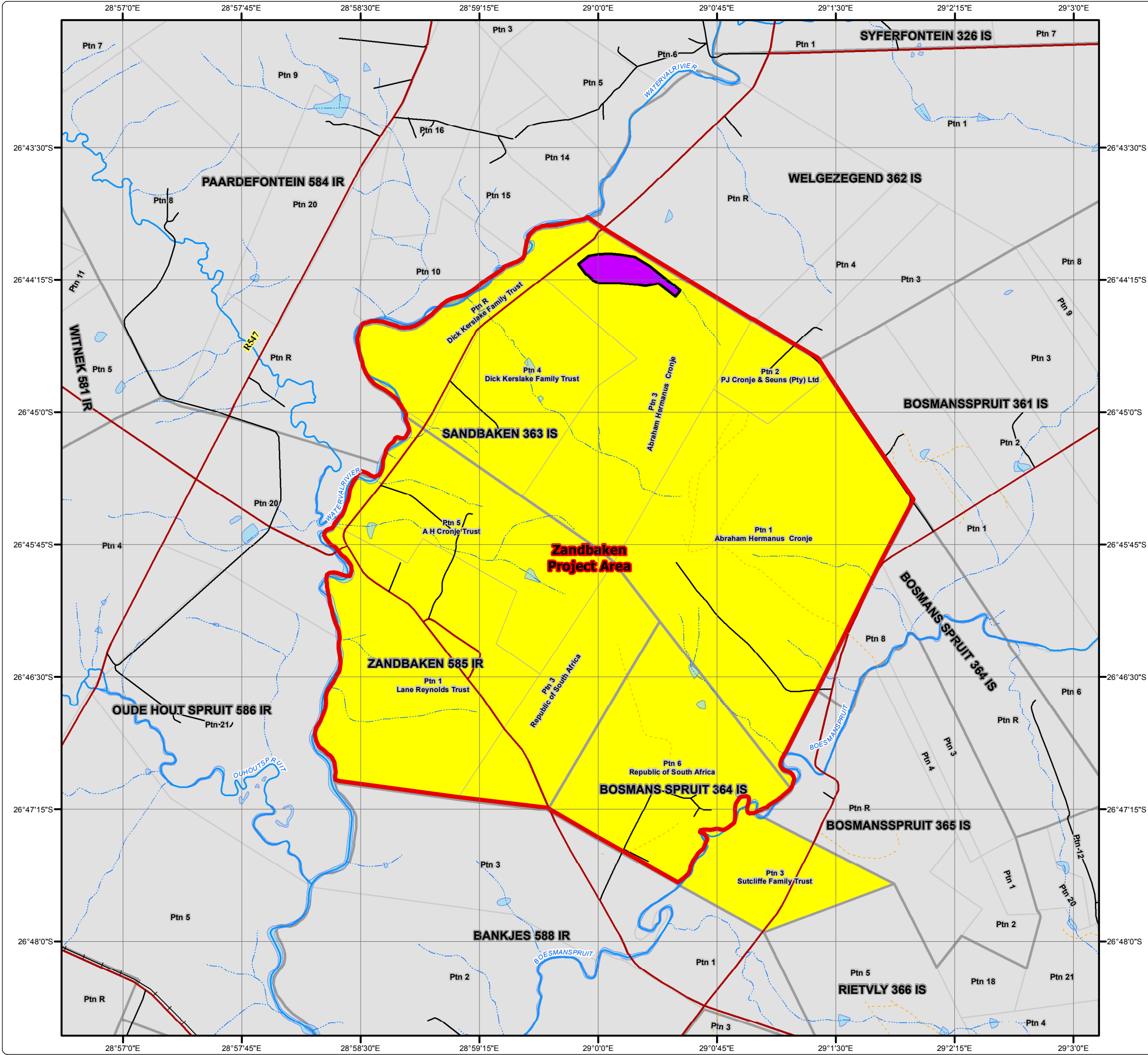


EIA/EMPR for Zandbaken Project Land Tenure & Infrastructure Footprint

Legend

-  Project Area
-  Infrastructure Footprint
-  Arterial / National Route
-  Main Road
-  Minor Road
-  Tracks
-  Railway Line
-  Perennial Stream
-  Non-Perennial Steam
-  Dam / Lake
-  Farm Boundaries
-  Farm Portions
-  Affected Farm Portions



Projection: Transverse Mercator Datum: Hartebeesthoek 1994 Central Meridian: 29°E Ref #: tdm.XST1716.201301.034 Revision Number: 1 Date: 14/01/2013

