







APPENDIX 8 – SITE PHOTOGRAPHS

	
<p>Beach access path under which the WACS pipe conduit to the beach is buried</p>	<p>Dune rehabilitation underway directly north of the proposed landing site</p>
	
<p>View from the proposed landing site to the south (along Yzerfontein Main Beach)</p>	<p>Man hole along the WACS front haul alignment</p>
	
<p>Area at the WACS CLS which is available for extending the CLS to accommodate the 2AFRICA cable</p>	<p>Location of the WACS BMH</p>



Dune cordon to the north of the Yzerfontein Main Beach where the Alternative 2 landing point is located



Proposed Alternative 2 BMH location (next to the concrete wall) in the Yzerfontein Caravan Park



Dune restoration project underway on the coastal dune cordon



Existing WACS man hole on the front haul alignment



WACS front haul alignment follows the R315 to the WACS CLS site



Beach at Alternative 2 landing point