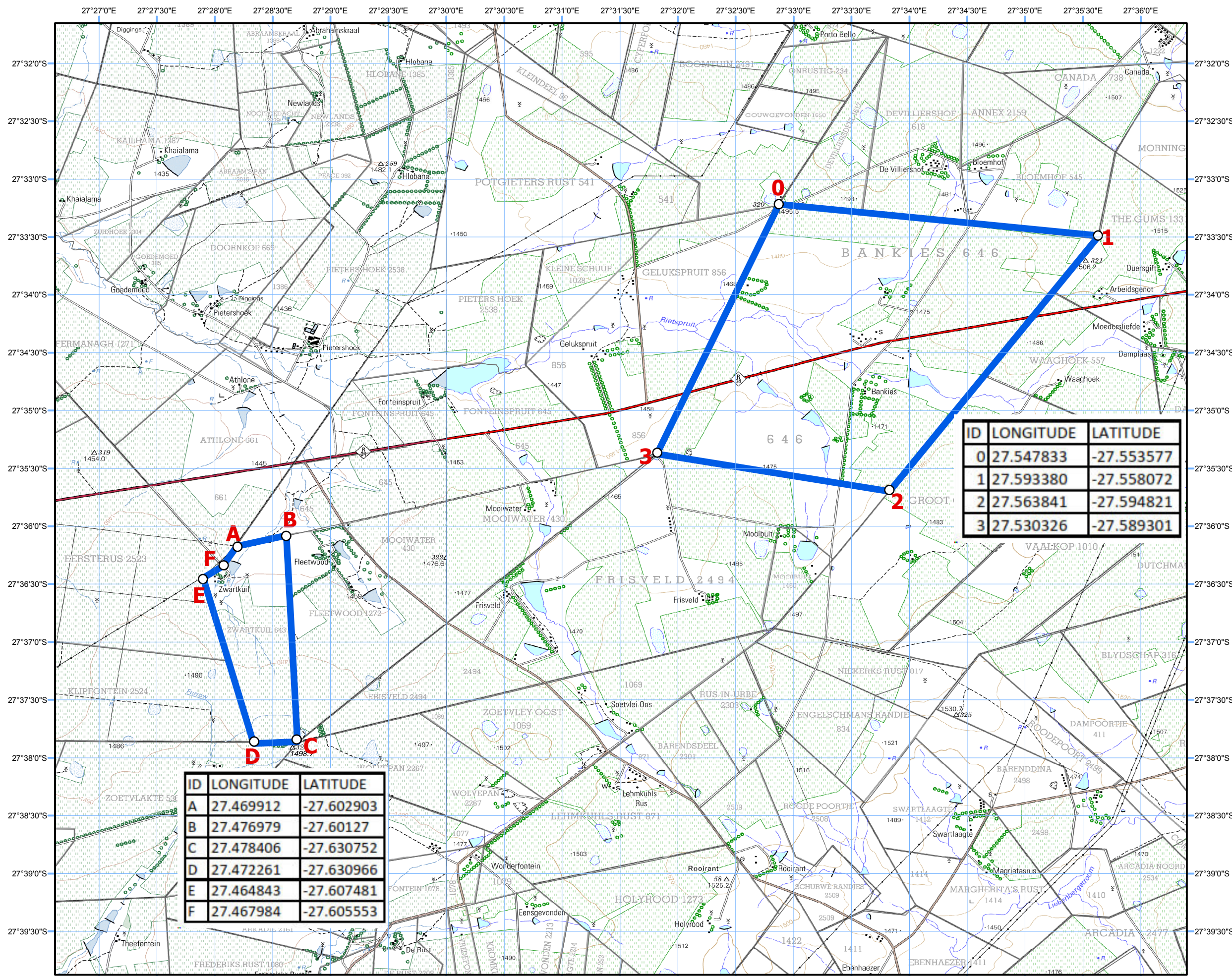


REGULATION 2(2) PLAN



**Muelekanyi Resources
(Pty) Ltd**

**APPLICATION FOR A
PROSPECTING RIGHT OF
LIMESTONE ON THE FARMS
ZWARTKUIL 643 AND BANKIES
646 WITHIN THE FREE STATE
PROVINCE.**

**PLAN COMPILED IN ACCORDANCE
WITH REGULATION 2(2) OF THE
MPRDA, 2002, (ACT NO 28 OF 2002)**

**TOTAL AREA EXTENT OF
APPROXIMATELY 1994
HECTARES**

APPLICANT: Muelekanyi Resources (Pty) Ltd


SIGNATURE:


DATE: 18 February 2019


ID	LONGITUDE	LATITUDE
0	27.547833	-27.553577
1	27.593380	-27.558072
2	27.563841	-27.594821
3	27.530326	-27.589301

ID	LONGITUDE	LATITUDE
A	27.469912	-27.602903
B	27.476979	-27.60127
C	27.478406	-27.630752
D	27.472261	-27.630966
E	27.464843	-27.607481
F	27.467984	-27.605553

LEGEND

FARM BOUNDARIES 

APPLICATION AREA 

ROADS 



1:60 000

