

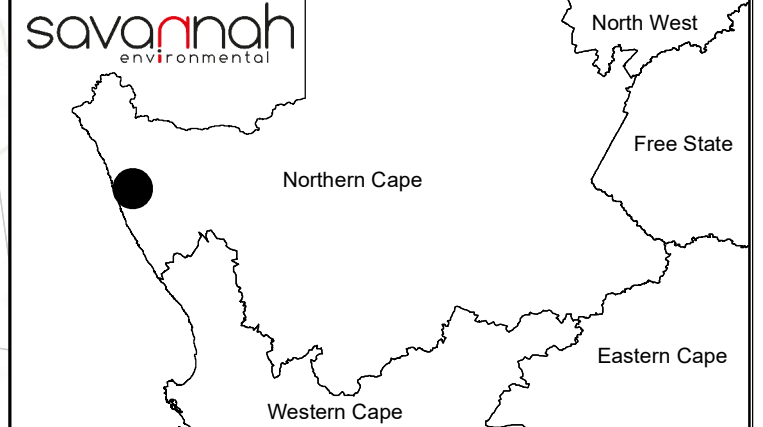
Zonnequa Wind Farm, Northern Cape

Layout Map

Legend

- Eskom power line (to be constructed)
 - Eskom power line (existing)
 - Main road
 - Existing Farm Road
 - Zonnequa Wind Farm Project Site
 - Farm Portions
- Development Footprint (facility layout):**
- Wind Turbine
 - Access Point (existing)
 - Access Point (to be constructed)
 - Existing road to be upgraded
 - Internal Access Roads to be constructed
 - On-site Facility Substation
 - Laydown Area
 - O&M Buildings

Scale: 1:32 000
 Projection: LO17
 Map Ref: Zonnequa - Layout Map (WF) - 13.09.18

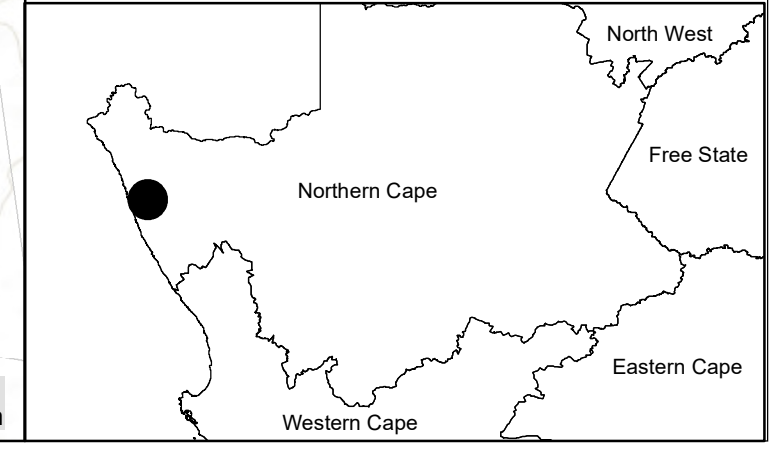
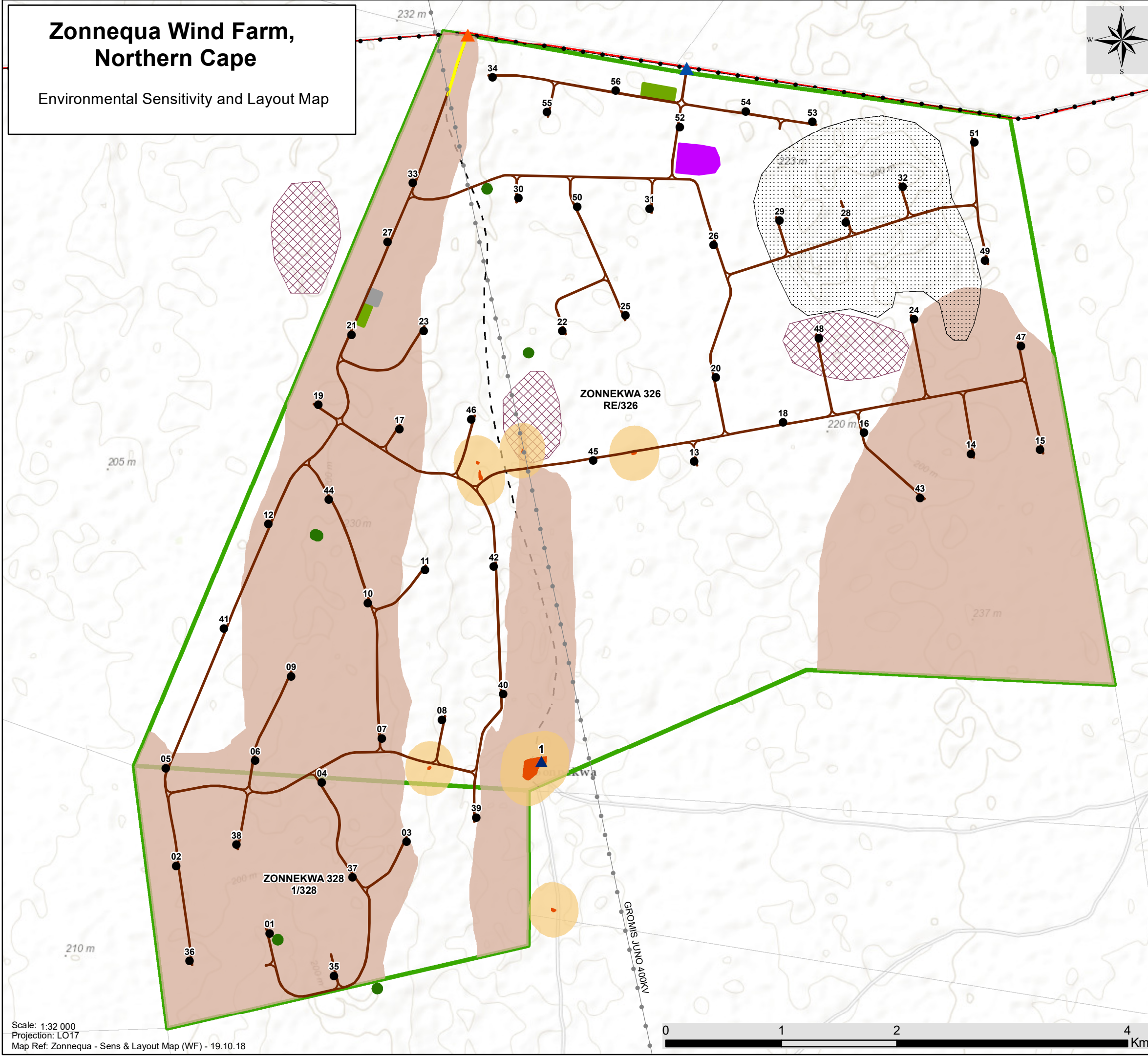


Zonnequa Wind Farm, Northern Cape

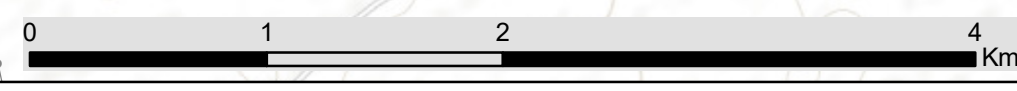
Environmental Sensitivity and Layout Map



- ### Legend
- Eskom power line (to be constructed)
 - Eskom power line (existing)
 - Main road
 - Existing Farm Road
 - Zonnequa Wind Farm Project Site
 - Farm Portions
- ### Development Footprint (facility layout):
- Wind Turbine
 - Access Point (existing)
 - Access Point (to be constructed)
 - Existing road to be upgraded
 - Internal Access Roads to be constructed
 - On-site Facility Substation
 - Laydown Area
 - O&M Buildings
- ### Sensitive Environmental Features:
- Noise Sensitive Development
 - Significant Heritage Sites (50m buffer)
 - High Bat Sensitivity Area
 - 200m High Bat Sensitivity Buffer
 - Red Data Species Presence (Medium-Low Avifauna Sensitivity)
 - High Density Booted Eagle Flights (Medium Avifauna Sensitivity)
 - Medium Ecological Sensitivity



Scale: 1:32 000
 Projection: LO17
 Map Ref: Zonnequa - Sens & Layout Map (WF) - 19.10.18





KOMMAGAS / SANDVELD SWITCHING STATION 1 66kV OHL

Zonnequa Wind Farm, Northern Cape

Amended Layout Map

Legend

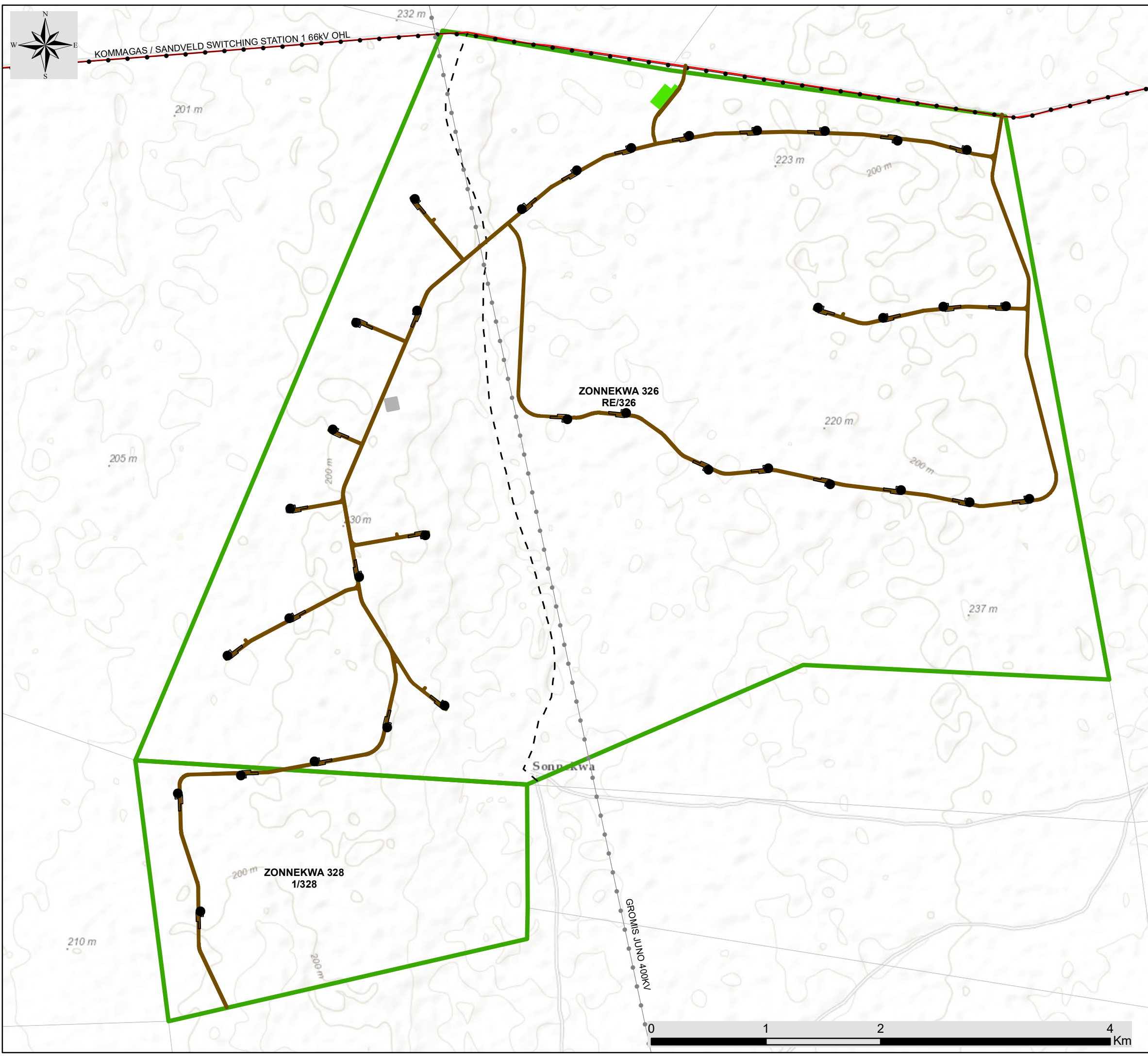
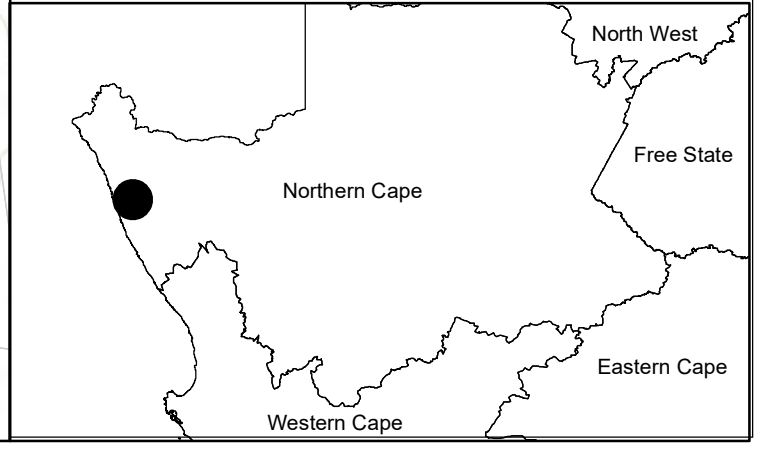
- Eskom power line (to be constructed)
- Eskom power line (existing)
- Main road
- Existing Farm Road
- Zonnequa Wind Farm Affected Properties
- Farm Portions

Amended Layout (Development Footprint):

- Wind Turbine and Turbine Platform
- On-site Facility Substation
- O&M Building
- Internal Access Road



Scale: 1:32 000
Projection: LO17
Map Ref: Zonn Pt 2 - Amended Layout





KOMMAGAS / SANDVELD SWITCHING STATION 1 66kV OHL

Zonnequa Wind Farm, Northern Cape

Amended Layout and Environmental Sensitivity Map

Legend

- Eskom power line (to be constructed)
- Eskom power line (existing)
- Main road
- - - Existing Farm Road
- ▭ Zonnequa Wind Farm Affected Properties
- ▭ Farm Portions

Amended Layout (Development Footprint):

- Wind Turbine and Turbine Platform
- ▭ On-site Facility Substation
- ▭ O&M Building
- Internal Access Road

Sensitive Environmental Features:

- ▲ Noise Sensitive Development
- ▭ Significant Heritage Sites (50m buffer)
- ▭ High Bat Sensitivity Area
- ▭ 200m High Bat Sensitivity Buffer
- ▭ 268m High Bat Sensitivity Buffer (Amended)
- ▭ Red Data Species Presence (Medium-Low Avifauna Sensitivity)
- ▭ High Density Booted Eagle Flights (Medium Avifauna Sensitivity)
- ▭ Medium Ecological Sensitivity

Scale: 1:32 000
Projection: LO17
Map Ref: Zonn Pt 2 - Amended Layout & Sens

