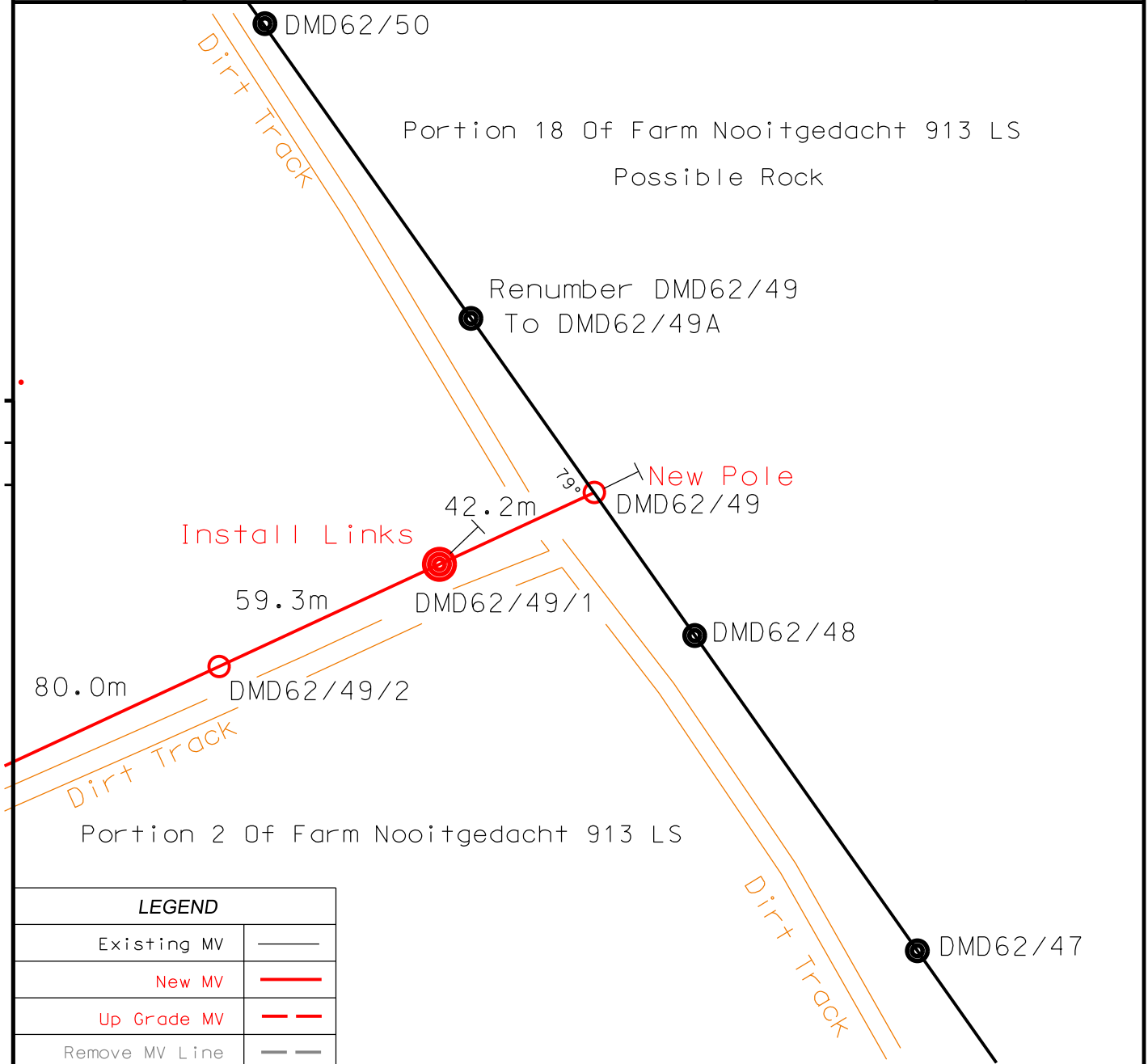




# ENGINEERING SURVEY DESIGN DRAWING

Reference	CAD-Line Survey-LOU
Effective Date	15/10/2015
Revision	01



LEGEND	
Existing MV	—
New MV	—
Up Grade MV	- - -
Remove MV Line	- - -
Existing Trfr	●
New Trfr	●
Existing MV Pole	●
New MV Pole	○
Stay	├
Strut	┘

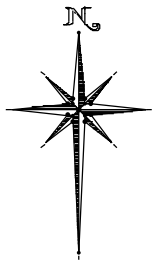
DMD62/49		3	
		2	
		1	
	JA Mallam	0	03/12/20
	SURVEYOR	REV	SURVEY DATE

FEEDER:	MADIGA 11kV
PROJECT NO:	
CONDUCTOR:	
LENGTH OF LINE:	0.901km
SURVEYOR:	EngSurv
DRAUGHTSPERSON:	JA Mallam

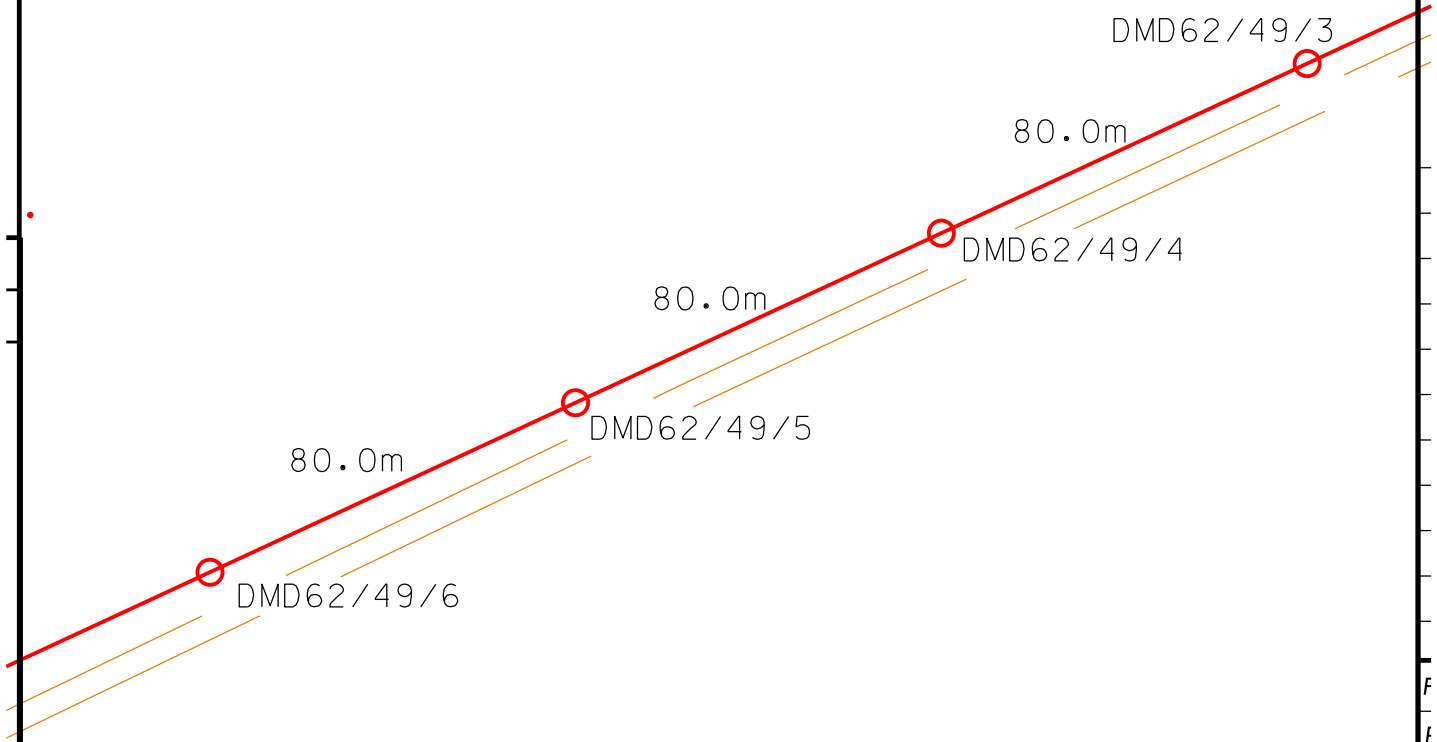
CUSTOMER:	Sebayeng Bore Holes H16-0643_S18
PROPERTY:	Portion 2 Of Farm Nooitgedacht 913 LS Portion 18 Of Farm Nooitgedacht 913 LS
CONTACT DETAILS	073 601 4328
SCALE:	1 : 1500
PAGE:	1 of 4

N

THIS DRAWING IS THE PROPERTY OF ESKOM  
Disclaimer: Eskom is not responsible for any errors displayed on this drawing

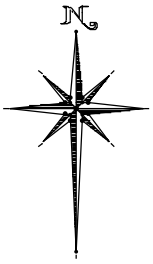


Portion 18 Of Farm Nooitgedacht 913 LS  
Possible Rock



Portion 2 Of Farm Nooitgedacht 913 LS

F  
F  
C  
L  
S  
E



Portion 18 Of Farm Nooitgedacht 913 LS

Possible Rock

80.0m

DMD62/49/7

80.0m

DMD62/49/8

84.9m

Dirt Track

DMD62/49/9

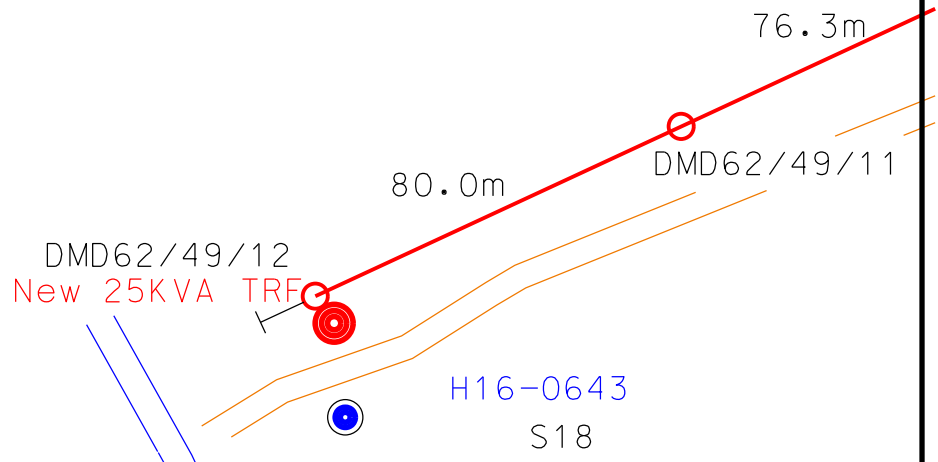
78.7m

DMD62/49/10

Portion 2 Of Farm Nooitgedacht 913 LS



Portion 18 Of Farm Nooitgedacht 913 LS  
Possible Rock



Small Flowing Stream

Portion 2 Of Farm Nooitgedacht 913 LS