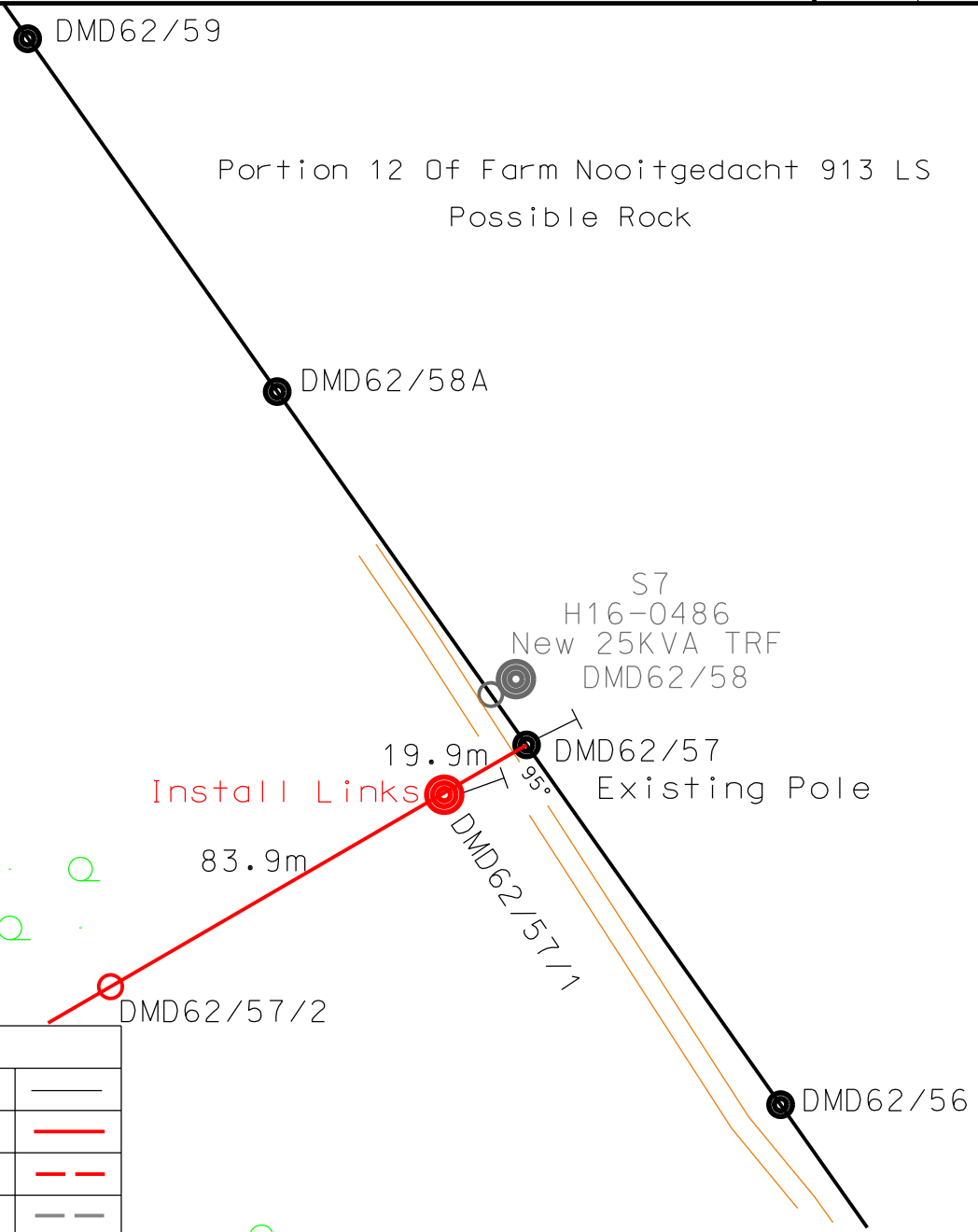




ENGINEERING SURVEY DESIGN DRAWING

Reference	CAD-Line Survey-LOU
Effective Date	15/10/2015
Revision	01



LEGEND

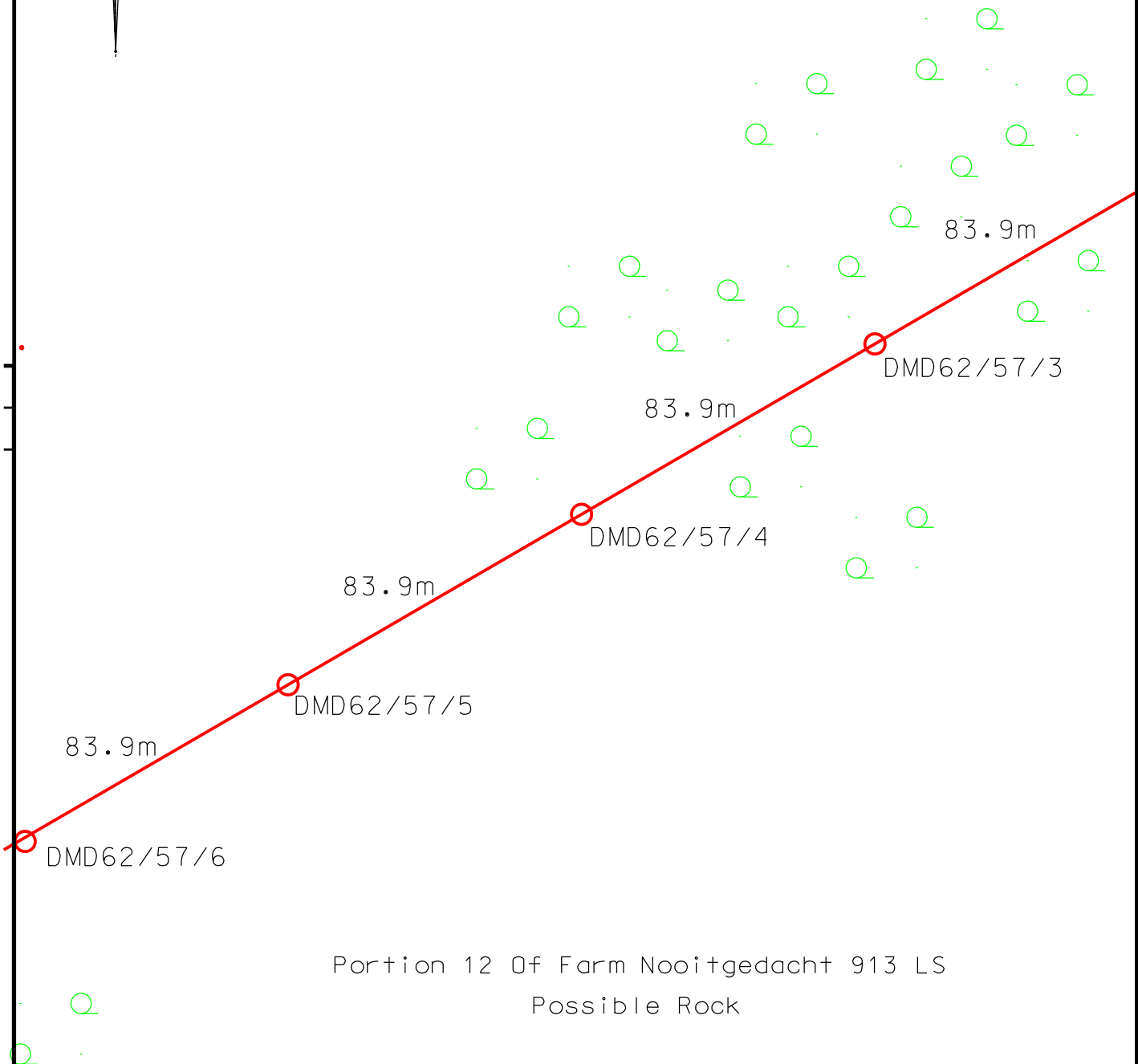

Existing MV	—
New MV	—
Up Grade MV	- - -
Remove MV Line	- - -
Existing Trfr	●
New Trfr	●
Existing MV Pole	●
New MV Pole	○
Stay	├
Strut	>

DMD62/57		3	
		2	
		1	
	JA Mallam	0	03/12/20
SURVEYOR	REV	SURVEY DATE	

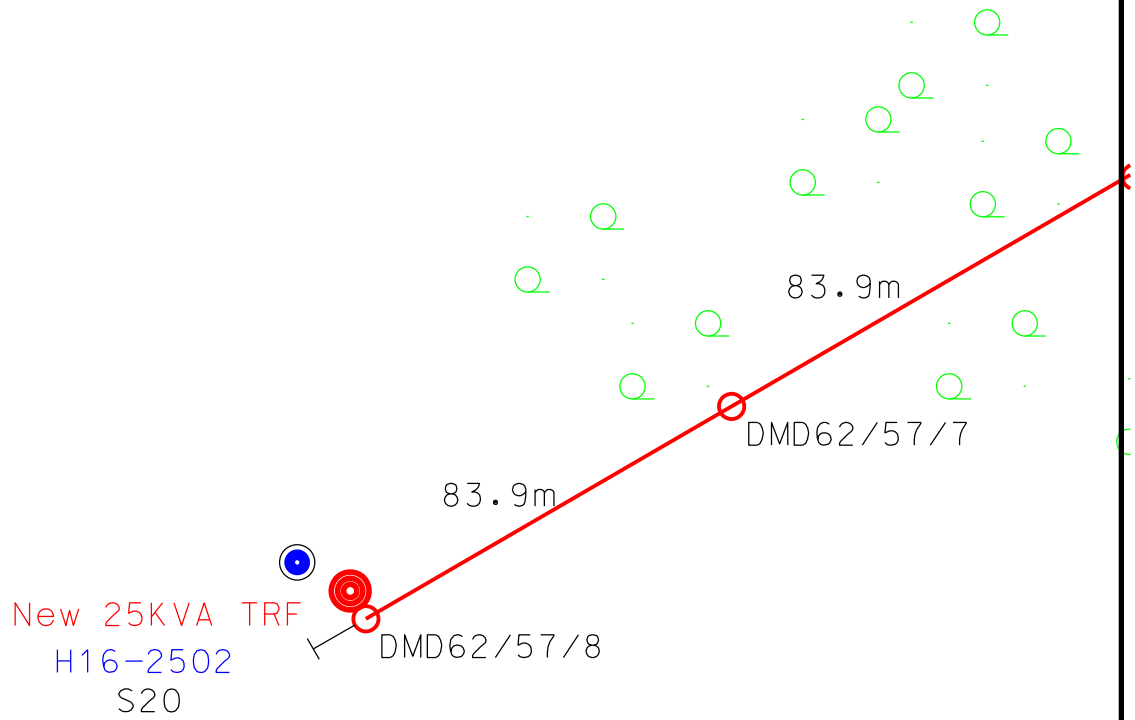
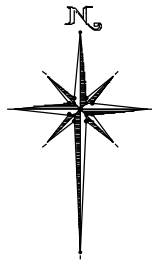
FEEDER:	MADIGA 11kV
PROJECT NO:	
CONDUCTOR:	
LENGTH OF LINE:	0.604km
SURVEYOR:	EngSurv
DRAUGHTSPERSON:	JA Mallam

CUSTOMER:	Sebayeng Bore Holes H16-2502_S20
PROPERTY:	Portion 12 Of Farm Nooitgedacht 913 LS
CONTACT DETAILS	073 601 4328
SCALE:	1:1500
PAGE:	1 of 3

THIS DRAWING IS THE PROPERTY OF ESKOM
Disclaimer: Eskom Is not responsible for any errors displayed on this drawing



Portion 12 Of Farm Nooitgedacht 913 LS
Possible Rock



Portion 12 Of Farm Nooitgedacht 913 LS
Possible Rock