






-  Dam wall coordinate
-  Remainder of Farm 272
-  Surveyed Parent Farm
-  Surveyed Farm Portion
-  River

PROJECT NO.	COORDINATE SYSTEM	
438209	Geographic	
	SPHEROID	
	WGS 84	



**Rustenburg Local Municipality**  
Prison Dam Layout plan

DATE	SCALE
15/08/2011	1:15,000
COMPILED BY	FIG NO.
STOM	002