

submission of the final BAR to Dept of Environmental Affairs.

6. *Refer to 1.2 Meeting with Agri Limpopo for response.*

Subsequent Comment:

They prefer option (alternative) 2 along the R33 national road as this option will have the least impact on their business. Thereafter, alternative 4 is the next preferred option that will have minor impact to their business.

Response:

Alternative 2 (along the R33) will impact significantly on other landowners due to the required distance of power lines from national roads. Alternatives 1,3 and 4 have less impact to this regard. Of these options, Alternative 4 has the least impact on this landowner and will impact for a short section on the northern border of his property. Eskom relies on the goodwill of landowners and interested and affected parties to obtain servitudes for powerlines. The landowners in the corridor of Alternative 4 have provided their conditional support for this route. None of the other alternatives received the same support and therefore it is the proposed option.

Hermanusdoorns Shareblock Ltd, John Hill

Comment:

Hemanusdoorns Shareblock Limited (Reg 91/06901/06), lodged an objection to the proposed Route Alternatives 1 and 2. They are the landowners of the farms Hermanusdoorns 650KQ RE ptn; Mana Mane 201KQ RE ptn 4; La Rive 592KQ. The shareblock consists of 100 shareholders with approximately 80 individual dwellings belonging to the individual shareholders built on the land.

The business of the company is the operation and maintenance of a game farm for the leisure of the shareholders.


The board wishes to object on the following preliminary grounds:

- Existing structures in the alignment
- Vegetation clearance in the servitude area will detract from the sense of place and destroy the wilderness experience and lead to a devaluation of current investments.
- Part of the Eskom veld-management practices include burning to control bush encroachment which might result in soot on the lines leading to supply interruptions.
- They utilize helicopters to assist in game capture exercises, the smooth operation of which would be hampered by a power line running through the area.
- Maintenance activities by Eskom on the servitude would increase the risk of poaching as well as security, further compounded by Broadband Infracore sharing the same servitude.
- The farm is a game farm and is thus part of a Sensitive Environmental Area within the Waterberg Biosphere Reserve with a concern that the clearing of vegetation below the power lines could cause damage to the vegetation or soil or lead to the introduction of alien invasive species together with negatively affecting the visual aesthetics and sense of place of the area.
- There are a number of Protected Trees listed under the National Forests Act 1998, (Act No 84 of 1998) that occur directly in the area that the servitude and bush clearance area are currently planned viz *Sclerocarya birrea subsp. caffra* (Marula) and *Combretum imberbe* (Leadwood).
- In addition over 200 bird species have been recorded on the farm including pylon sensitive birds and vulnerable red data birds including some "Near Threatened" species, as well as "vulnerable" species.
- The South side of the R 517 contains a number of individual landowners (other than Hermanusdoorns Shareblock Limited) who have dwellings potentially within the servitude area which would have to be demolished – Bulge Rivier Police Station, The Fold Childrens Home, farmhouse belonging to a citrus farmer etc. There are far fewer such dwellings on the Northern side of the R517, and there would then be no need for the power line to cross the R517 twice as the location of the substation is in any case on the Northern side of the R517.

Response:

Hemanusdoorns Shareblock is at this point in time not affected by the proposed route, Alternative 4. Their comments are however noted.

With reference to comments on vegetation clearance and the impact thereof:



- Eskom Distribution does not make use of the practice to burn fire breaks, since this is not a legal requirement. Rather, it relies on the maintenance of vegetation in accordance to its Vegetation Management Standard to reduce the risk of fires starting from Eskom infrastructure.
- Eskom Distribution Division does not remove the grass below power lines since this does not pose a safety risk and will create the potential for erosion, causing environmental degradation and hence legal liability. It will furthermore be an economically unsustainable exercise for Eskom given the amount of power lines throughout South Africa.
- It is suggested that any existing servitude roads as well as existing roads must be used during construction and maintenance of the power lines.
- The procedures for vegetation clearance and maintenance within overhead power line servitudes and on Eskom owned land, updated September 2009 must be implemented. These procedures includes i.e. the following:
 - Where clearing for an access road is essential, the maximum width to be cleared is 8m.
 - Clearing for pylon positions must be the minimum required for the specific tower, not more than a 5m radius around the structure position.
 - Indigenous vegetation, which does not interfere with the safe operation of the power line, should be left undisturbed.
- In addition refer to the mitigation measures stipulated in this document to limit the impact of alien vegetation, visual impact; impact to natural habitat etc.

Hermanusdoorns Shareblock Ltd

Marisa Bellini and Jennifer Rupert, Willie Kriel, AS du Plessis, Renske Hofmeyr, Wynand Mulder, Louisa Gericke, Steward and Jennifer Stephen, Mariette and Gabriel Stoltz, PA Groenewald, SJ Stols

Comment: The above owners supplied comment in line with those received from the board of Hermanusdoorns Shareblock Ltd.

Response: Hemanusdoorns Shareblock is not affected at this point in time by the proposed route, namely Alternative 4. Their comments are however noted.

Department of Agriculture, Forestry and Fisheries: Directorate Land Use and Soil Management

Comment:

1. The proposed power line should follow the existing route as much as possible in order for farmers not to lose more of their land to non agricultural use.
2. Mitigation measures should be in place to control the anticipated soil erosion due to the proposed activities.
3. Control management plan for weeds and invader plants should be in place.
4. Sensitive areas such as wetlands should be observed and protected.

Response:


1. The routes are designed to follow the corridors of existing impact. Route Alternative 1 and 2 were proposed directly adjacent to the roads. Route Alternatives 3 and 4 follow the same corridor of impact, with adjustments to accommodate the impact to activities (also agricultural activities) of landowners. Route Alternative 4 was proposed to run for certain sections directly along farm borders. This route will have no impact on agricultural activities and is preferred by the landowners.
2. Mitigation measures are proposed and stipulated in Section D:2 and Appendix F (the EMPr).
3. Mitigation measures are proposed and stipulated in Section D:2 and Appendix F (the EMPr).
4. Mitigation measures to protect sensitive areas are proposed and stipulated in Section D:2 and Appendix F (the EMPr).

Malmanie Game Farm, Mr K Heiling

Comment:

The owner objects to the proposed route crossing their property. They are to the southern side of the Vaalwater road (R517).

Response:



The route (alternatives 3 and 4) are proposed to the northern side of the Vaalwater road and will not impact on this landowner. The EAP confirmed this with the landowner.

Dwarsfontein 51KR; Brakfontein 16KR

The landowner is satisfied with the Route Alternative 4 on the southern side of the Visgat-Dorset road where it impacts on his property. They request to be further consulted with regards to the planning of the line.

Response: Negotiations between the landowner and the negotiator will address site-specific requirements such as the positions of the pylons, on the property in question. Compensation for the use of the servitude will also be addressed. Alternative 4 is supported.

Ka'Ingo Private Game Reserve, Mr Nick Callichy Welgevonden 186KQ Ptn 4

Comment:

They object to the power line route to run on the southern border of their property.

The proposed route inside the southern fence of Ka'Ingo's property will disturb a very sensitive area on Ka'Ingo's property and severely impact on the property owner's main and sole source of income. As such the proposed route goes against the general feedback that have already been received from the affected landowners.

The project will impact on:

- The main gate to the reserve and the lodge.
- Ka'Ingo's main business activity being game farming and tourism is entirely dependent on its guests being able to enjoy access to the natural fauna and flora in its undisturbed and natural form. Construction and maintenance of the power line will destroy the natural fauna and flora on the property.
- Ka'Ingo is in process to be declared an official private nature reserve.
- The adjacent neighbour owns property on both sides of the road and has in the past already indicated his willingness to accommodate the route on either side of the road.

Response:


The ongoing public participation programme requested comments from all affected landowners. The feedback in general is that powerline routes should not traverse properties/ sensitive areas, but keep to disturbed corridors. The dirt road between Hermanusdoorns and Witrivier was identified as such.

The EIA team entered into discussions with the affected property owners for the total route and reached a situation at this point in time where 99% of the proposed route had been finalised. Mr van der Merwe (west of Ka'Ingo) is willing to accommodate the route on his property and similarly, Mr van Zyl (east of Ka'Ingo) is willing to accommodate the route. Subsequent to the above comment from Ka'Ingo the route was proposed to the southern side of the dirt road.


3 CONCLUSION OF PUBLIC PARTICIPATION PROGRAMME FOR THE DRAFT BASIC ASSESSMENT REPORT

The Environmental Impact Assessment included a first phase Public Participation Process. The project was advertised with onsite notices, newspaper notices and notification letters to facilitate informed decision. In addition an information meeting was conducted to furnish the landowners and other interested parties with information regarding the extent of the project. The consultants endeavoured to facilitate a transparent and accommodating Public Participation Process.


A draft Basic Assessment Report - this document - was compiled with the main aim to identify issues, potential impacts and potential alternatives associated with this project. It includes proceedings of the PPP and communication with registered Interested & Affected Parties (IAPs). **Notification of the availability thereof was sent to all IAPs on 29 May 2012 with the due date for comment on 10 July 2012.**



Subsequently, a final Basic Assessment Report (BAR) will be compiled and forwarded to DEA by August 2012. This report will include all concerns raised to the draft BAR and responses thereto. The Consultants (EAP) will ensure that any concerns raised are addressed in appropriate detail in the subsequent final Basic Assessment Report.



**Appendix E7: Public Participation Information
Comments and Responses Report**
Written comment received in the notification phase



Subject: PROPOSED BULGE-TOULON 33kV LINE / PROPOSED BULGE-DORSET 132kV LINE
Date: Saturday 20 November 2010 3:13 PM
From: Maya Oosterhoff <maya@leopardleap.co.za>
To: Ria Pretorius <riap@peopletexture.net>
Priority: Highest

Dear ms Pretorius,


We, Jan and Maya Oosterhoff, owners of Donkerhoek farm 615LQ kindly request to be registered as an interested and affected party. Although the necessity of both projects it is not disputed, we urge ESKOM to implement the projects with the lowest possible impact on the still unspoiled and pristine Waterberg Area along existing roads and/or other existing infrastructure. Also take an upgrade of the existing lines into consideration to avoid new construction works that will affect the bushveld.

Thank you very much for your attention,

Kind regards,

Man and Maya Oosterhoff

Leopard Leap Lodge
Pobox 182
Mabatlane 0530
Limpopo R.S.A.
T+27(0)147553591
C+27(0)762674066
F+27(0)865446707
www.leopardleap.co.za



Subject: Re: Waterberg Nature Conservancy

Date: Saturday 20 November 2010 9:14:24 PM South Africa Standard Time

From: yeldaw@mweb.co.za

To: Ria Pretorius

CC: leopardcreekinfo@yahoo.com, jdmiller@telkomsa.net

Dear Ria,

The Waterberg Nature Conservancy is a voluntary organisation of (mainly) landowners in the Waterberg who share an interest in conservation issues. It is not a geographic entity, although its ~65 members (including Welgevonden and Lapalala) own a total of over 160 000 ha on the Waterberg Plateau and employ about a thousand people. I am therefore unable to give you a map of the Conservancy; we can, however, show you a map that indicates the land owned by our membership - but this is still being compiled and is not yet in a reproducible form.

Regards,

Richard Wadley

From: riap@peopletexture.net

Sent: 2010-11-20 18:37:08

To: yeldaw@mweb.co.za

Cc: leopardcreekinfo@yahoo.com

Subject: Re: Eskom power lines from Bulgerivier sub-station

Dear Richard

I would be grateful to receive a map of the Waterberg Nature Conservancy. I could not access one on the website.

This info will be extremely important for us to plan the routes.

Kind regards

Ria Pretorius

Texture Environmental Consultants

PO Box 36593, Menlo Park, Pretoria, 0102

landline 012 362 7179; fax 086 675 4026; mobile 082 5686 344

riap@peopletexture.net

On 2010/11/19 3:07 PM, "yeldaw@mweb.co.za" <yeldaw@mweb.co.za> wrote:

Dear Ria,


The Waterberg Nature Conservancy wishes to register as an Interested and Affected Party in respect of the two powerline projects for which you are acting as Eskom's consultants: the proposed line from Bulgerivier sub-station to the new Dorset sub-station; and the proposed line from Bulgerivier sub-station to the Toulon pumping station on the Mogol Dam.

In both cases, the proposed lines traverse land owned by members of the Conservancy.

I would be grateful if you would add the following two names to your circulation list on behalf of the Waterberg Nature Conservancy:

Kelly Abram

e-mail: leopardcreekinfo@yahoo.com





Ms. Ria Pretorius
Texture Environmental Consultants
P.O. Box 36593
MENLOPARK
0102

Date: 29 November 2010

Inquiries: Lungile Motsisi
011 8005734
Our Ref: INV229/2010

DEAR RIA PRETORIUS

**RE: NOTIFICATION OF AN ENVIRONMENTAL IMPACT ASSESSMENT PROPOSED
BULGE-DORSET 132KV POWERLINE**

Your application dated 05 November 2010 refers.

Please be informed that an Eskom Transmission (Tx) vacant servitude is affected by your proposed environmental impact assessment.

Eskom Tx will raise no objection to the proposed environmental impact assessment provided Eskom Tx's rights and services are acknowledged and respected at all times.

Please note that before any construction work commences in the vicinity of Eskom Tx's services, a formal application must be submitted for Eskom Tx's response and direct reply.

For further information please contact the writer.

Yours sincerely,

DLC Motsisi
LAND MANAGEMENT


Business Unit or Division: Transmission

Head Office
Megawatt Park Maxwell Drive Sunninghill Sandton PO Box 1091 Johannesburg 2000 SA
Tel +27 11 800 2345 Fax 11 800 3917: [http www.eskom.co.za](http://www.eskom.co.za)

Directors: PM Makwana (Chairman) BA Dames (Chief Executive) LCZ Cele SD Dube BL Fanaroff
LG Josefsson (Swedish) HB Lee (Korean) WE Lucas-Bull B Mehlomakulu J Mirenge (Rwandan)
JRD Modise PS O'Flaherty* U Zikaiala (*Executive Director) Company **Secretary:** B Mbomvu

Eskom Holdings Limited Reg No 2002/015527/06





Subject: toulon, dorset, tanga, Lilo Power lines.
Date: Friday 14 January 2011 9:28 AM
From: Mulaudzi Thabelo <mulaudzit3@drt.limpopo.gov.za>
To: Ria Pretorius <riap@peopletexture.net>

Morning Ria

We would like to thank you for informing us about the EIA studies that you are conducting for the above proposed power lines. We would like to be part of the public meetings that you will conduct for the projects. It will be appreciated if you can extend your invitation to us also when you hold your meetings.

As an advice if there is a possibility of one of your power lines to cross our roads, you are advised to contact Roads Agency Limpopo (RAL) to let you know about the procedures at (015) 291 4236.

Kind regards
Thabelo Mulaudzi (082 561 4758)
Assistant Environmental Project Manager





LIMPOPO
PROVINCIAL GOVERNMENT
REPUBLIC OF SOUTH AFRICA

**DEPARTMENT OF
ECONOMIC DEVELOPMENT, ENVIRONMENT & TOURISM**

Enquiries: Masungi Tshuketana Tel: (015) 295 5528 Fax: (015) 295 5015 E-mail: Tshuketanim@ledet.gov.za Ref: 12/1/9/E-W484

Texture Environmental Consultants
P O Box 36593
MENLOPARK
0102

Fax: 086 675 4026
Attention: Ria Pretorius

PROPOSED CONSTRUCTION OF 132KV DISTRIBUTION POWERLINE FROM BULGERIVIER SUBSTATION TO EXISTING DORSET SUBSTATION WITHIN LEPHALALE LOCAL MUNICIPALITY OF WATERBERG DISTRICT IN LIMPOPO PROVINCE

1. The Department hereby acknowledges the application form received on the 09 November 2010.
2. Based on the review of the application form mentioned above, the Department submits that comments cannot be made at this time due to limited information that an application form contain.
3. This Department is only a commenting authority in this project therefore will only be able to provide you with comments anticipated after receiving the relevant Environmental Impact Assessment Report.

Should you have any further queries in this regard, please do not hesitate to contact this Department

Sincerely,


**MANAGER
ENVIRONMENTAL IMPACT MANAGEMENT**

DATE: 24/01/2011

HEAD OFFICE

20 Hans van Rensburg Street/ 19 Biccard Street, POLOKWANE, 0699, Private Bag X 9484, POLOKWANE, 0700
(Switchboard) Tel: +27 15 293 8300 Website: www.ledet.gov.za

The heartland of southern Africa - development is about people!



Subject: Proposed Bulge Dorset 132KV Line

Date: Monday 24 January 2011 4:35:50 PM South Africa Standard Time

From: Adam Gunn

To: Ria Pretorius

CC: csl@lclaw.ch

Dear Ria

As a director of Mogolriver Game Farm (Pty) Ltd (MRGF), I am registered as an interested and affected party in the above EIA.

As you are aware MRGF owns the Mokolo River Nature Reserve.

When we last spoke you indicated that the 132kv line would not traverse the Mokolo River Nature Reserve and that the indication on the map of a line across the Mokolo River Nature Reserve, was merely the shortest distance between Bulge Rivier and Dorset. Nevertheless the marking on the map is disconcerting and no doubt other people may believe this is a proposed route.

I have not had any further correspondence in writing evidencing what the current status is of the EIA or which routes are being investigated. As discussed telephonically, the logical route of least environmental impact is along existing infrastructure (roads and electricity lines) and away from sensitive areas and ecosystems such as rivers.

I look forward to hearing from you. Please note my new contact details below.

Kind regards

Adam Gunn



First Uranium - Legal Advisor

Tel No. +27 11 278 7015 (Office)

Fax No. +27 11 278 7026

Mobile No. +27 72 533 4399

Email :- adam.gunn@firsturanium.com

Physical Address:-

2 Goud Laan

Waterpan

Westonaria


1779 Gauteng

South Africa

PO Box 570

Westonaria

1780



Subject: RE: Proposed Eskom Bulge-Dorset 132kV Line DEA Ref 12/12/20/2094
Date: Monday 18 July 2011 11:21 AM
From: Adam Gunn <Adam.Gunn@firsturanium.com>
To: Ria Pretorius <riap@peopletexture.net>, Adam Gunn <Adam.Gunn@firsturanium.com>
Cc: "csl@lclaw.ch" <csl@lclaw.ch>, Lee Edwards <mokoloreserve@yahoo.com>

Thanks Ria

Yes, I would like to talk to you about this.

I do not understand why the "preferred alternative" (options 3 and 4) should go through Mokolo River Nature Reserve. As has been indicated to you previously Mokolo River Nature Reserve is a sensitive area and one which is in the final stages of being declared as a NEMPA protected area (we are in the final stages of negotiating the declaration agreement with government, all the biodiversity studies etc have been done). Options 3 and 4 traverse virgin and unspoilt ground. In addition, options 1 and 2 follow the principle of placing the lines along the route of least environmental impact ie: next to the road and following existing infrastructure. Options 1 and 2 must therefore be, without a shadow of a doubt, the best options from an environmental perspective.

In respect of the bigger picture for the Greater Mokolo Nature Reserve (Ka'Ingo and Mokolo have already dropped fences) and we are still trying to incorporate the greater area including the dam, options 3 and 4 would traverse through this area. Options 1 and 2 on the other hand would be on the Southern Boundary of this area.

Kind regards

Adam Gunn

First Uranium - Legal Advisor
Tel No. +27 11 278 7015 (Office)
Fax No. +27 11 278 7026
Mobile No. +27 72 533 4399
Email :- adam.gunn@firsturanium.com

Physical Address:-

2 Goud Laan
Waterpan
Westonaria
1779 Gauteng
South Africa
PO Box 570
Westonaria
1780

From: Ria Pretorius [mailto:riap@peopletexture.net]
Sent: 11 July 2011 08:53 AM
To: Adam Gunn
Subject: FW: Proposed Eskom Bulge-Dorset 132kV Line DEA Ref 12/12/20/2094


Dear Adam

I received a message from my office that you wanted to speak to me re the proposed routes. I am back in office and you can call me as soon as it is convenient.

Kind regards

Ria Pretorius

Texture Environmental Consultants
PO Box 36593, Menlo Park, Pretoria, 0102
landline 012 362 7179; fax 086 675 4026; mobile 082 5686 344
riap@peopletexture.net



Subject: Bulge - Dorset

Date: Friday 04 February 2011 4:42:24 PM South Africa Standard Time

From: Ama Amanzi Game Lodge

To: Ria Pretorius

Dear Ria Pretorius,

As discussed by telephone call. We are the owners of farm Goudfontein (KQ 171 Remaining extent).

Can you please send us all the information concerning, Bulge –Dorset 132 kVline and the invitation for the 22e of February

We hereby also officially protest against the line as planned Alt 1 in attached file.

Met vriendelijke groet/ best regards,

Michiel & Issabella Van Baalen- Kerklaan




Ama Amanzi Game Lodge (PTY) LTD
P.O. Box 1204
0530 Vaalwater
Limpopo, South Africa

0027 (0) 719 170 170 (Issabella)

0027 (0) 739 234 989 (Michiel)

Skype: amaamanzi
www.ama-amanzi.com

--
This message has been scanned for viruses and dangerous content by **Pinpoint Securemail**, and is believed to be clean.



Subject: FW: Eskom Bulge-Dorset EIA inligtingsdag
Date: Thursday 24 May 2012 10:58:15 AM South Africa Standard Time
From: Ria Pretorius

From: Ria Pretorius <riap@peopletexture.net>
Date: Monday 14 February 2011 12:02 PM
To: Karel vd Walt <karwalt@mtnloaded.co.za>
Subject: Re: Eskom Bulge-Dorset EIA inligtingsdag

Hello Karel

Jy is korrek. Daar is vergoeding vir 'n serwituut wat 31 m breed is. Eskom koop nie die grond nie maar verkry die regte om 'n kraglyn binne die serwituut te bou asook toegang tot dit te verkry vir instandhouding. Die betrokke grond verwissel dus nie van eienaar nie. Alle normale boerdery aktiwiteite kan voortgaan in die serwituut.

Die kraglyn kan ongeveer 19 meter hoog vanaf die grond wees. Dit is dus "kameelperdvriendelik".

Die pale/ lyn sal ongeveer 18 m vanaf die padreserwe geplaas word.

Beste groete

Ria

On 2011/02/14 11:39 AM, "Karel vd Walt" <karwalt@mtnloaded.co.za> wrote:

Ria,

Julle praat van n 31 meter serwituut, word dit teen die titelakte geregistreer en is daar vergoeding aan verbonde?

Hoe hoog is die maste?

Dankie

Karel

----- Original Message -----

From: Ria Pretorius <<mailto:riap@peopletexture.net>>
To: Karel vd Walt <<mailto:karwalt@mtnloaded.co.za>>
Sent: Monday, February 14, 2011 11:26 AM
Subject: Re: Eskom Bulge-Dorset EIA inligtingsdag

Hello Karel

Die inligting sal op plakkate beskikbaar wees in die vorm van 'n uitstalling. Dis basies opsommings van die spesialiste se ondersoeke op die hele roete. Groot kaarte van die roete sal ook teen die mure wees.

Daar is geen formele aanbieding nie, maar wel gesprekke met elke persoon wat inkom.


Die volgende stap is 'n geïntegreerde verslag wat beskikbaar sal wees aan alle belangepartye – al die inligting sal daarin wees. Jy sal kennis kry van wanneer die verslag beskikbaar is.

Ons sal egter voor dan graag wou weet hoe die roete julle sou affekteer indien dit langs die pad afhardloop tot by Dorset..maw suid van die pad by Vischgat? (die blou roete). Dit sal dus binne die grens van Steenbokfontein hardloop al langs die pad af totdat die roete oorspring na die noorde kant van die pad na Vischgat 64 toe. Die pale is 'n enkel staalpaal en word geplaas ongeveer 350 meter uit mekaar afhangend van die terrein.

Baie dankie

Groete

Ria



Subject: Re: Voorgestelde Eskom Bulge-Dorset 132kV Lyn DEA Verw 12/12/20/2094

Date: Wednesday 21 September 2011 8:17 AM

From: Karel vd Walt <karwalt@mtnloaded.co.za>

To: Ria Pretorius <riap@peopletexture.net>

Ria,

Ek is gladnie ten gunste van die kraglyn suid van die pad nie. My voorstel is dat die kraglyn NOORD van die pad loop aan die rivier se kant langs die bestaande kraglyn en pad..

Groete

Karel v d Walt,

----- Original Message -----

From: Ria Pretorius <mailto:riap@peopletexture.net>

To: Karel vd Walt <mailto:karwalt@mtnloaded.co.za>

Sent: Monday, September 19, 2011 3:30 PM

Subject: FW: Voorgestelde Eskom Bulge-Dorset 132kV Lyn DEA Verw 12/12/20/2094

Beste Mnr KP van der Walt
Steenbokfontein 9KR Porsie 3

Na verskeie gesprekke en besoeke aan die eiendomme op die beoogde kraglyn roete het ons 'n voorstel vir die roete aangeheg.

Al die grondeienaars op die roete dui aan dat hul die kraglyn langs die pad af verkies. Ons is bewus daarvan dat u aangedui het dat dit nie vir u aanvaarbaar sou wees nie.

Ons versoek dus vriendelik dat u die voorgestelde roete sal heroorweeg. Indien ons rondom porsie 3 moet gaan met die roete beteken dit geweldig baie paal strukture en reuse impak op die grondeienaars weerskante van porsie 3.

Ons versoek u vriendelik om ons dringend te laat weet wat die **impak van die voorgestelde roete vir die 132kV kraglyn op u eiendom** is. Verwys asb na die aangehegte kaarte en spesifiek kaart 3 (Portion 3). Die rooi lyn dui die voorgestelde roete vir die 132kV kraglyn aan.

Antwoord asb so spoedig as wat u kan.

By voorbaat dank.

Agtergrond


Texture Omgewings Konsultante is aangestel deur *Eskom Distribusie Noordelike Streek* (die applikant) om aansoek in te dien by die Departement van Omgewingsake (DEA) vir goedkeuring in terme van die Nasionale Omgewingsbestuurswet, 1998 (No 107 van 1998) soos aangepas, en die Omgewings Impak Regulasies, 2010 vir die volgende projek:

Projek beskrywing

- Rig 'n 132kV lyn op tussen die nuwe Bulge rivier substasie en die Dorset substasie;
- Bou 'n toegangs- en konstruksie pad vir die nuwe 132kV lyn;
- Verkry 'n servituut area van 31 meter breed vir die lyn.

Projekligging

Vier alternatiewe roetes word ondersoek vir die projek. Die voorgestelde roetes is op die plase Bulge Rivier 198KQ; Bergsig 202KQ, Malmaniesriviersdrift 199KQ; Manamane 201KQ; Hermanusdoorns 600KQ; Hermanusdoorns 205 KQ; Hermanusdoorns 204kQ; Welgevonden 186KQ; Groenfontein 207KQ; Keerom 208KQ; Hanover 181KQ; Welgevonden 180KQ; Goudfontein 171KQ; Grootwater 176KQ; Kafferfontein 178KQ; Schuinskloof 175KQ; Witfontein 6KR; Rietbokhoek 4KR; Zeekgat 5KR; Steenbokfontein 9KR; Dwarsfontein 51KR Re, Vischgat 64KR; Witklip 17KR; Brakfontein 16KR. Die projek is in die Lephalale Plaaslike Munisipaliteit in die Limpopo Provinsie. **Verwys asb na die aangehegte kaarte.**



Subject: GEAFFEKTEERDE PARTY VERW NR 12/12/20/2094 ESKOM BULGE dORSET IYN
Date: Tuesday 15 February 2011 2:40 PM
From: Schmutz, Diellie <Diellie.Schmutz@softwareag.com>
To: Ria Pretorius <riap@peopletexture.net>
Cc: "Schmutz, Karl" <k.schmutz@optronics.zeiss.com>

Goeie Dag Ria Pretorius

Hiermee gee ek skriftelik kennis dat ek die wettige eienaar is van plaas Hannover 181 KQ wat grens aan 218 Driekloof (suid) en Wildeman (oos).

Dit wil d us blyk dat ek deel van die geaffekteerde partye is, alhoewel die kaart nie duidelik is watter een van die 6 dele van Hannover 181 KQ almal geaffekteer word nie.

Ek wil net noem dat ek met Wild boer en verskeie spesies wild op die plaas aanhou. Enigiets wat dus beplan word soos byvoorbeeld die verskuiwing van lyndrade, so gedoen moet word dat daar nie 'n verlies is van wild nie.

Ek kan ongelukkig nie die vergadering wat vir 22 Februarie geskeduleer word bywoon nie maar sal graag ingelig wil word van die proses wat gevolg gaan word en wat ons as potensiele geaffekteerde partye moet volg.


My volledige kontak besonderhede is:

L.D. Schmutz
PosBus 385 Midstream
1692

Onderstaande is my e-mail adres asook my selfoon nommer.

Met dank

Diellie Schmutz | Global Consulting Services Director
Software AG South Africa (Pty) Ltd | Summercon Office Park | Cnr Sunset Avenue & Rockery Lane | Lonehill | South Africa
T: +27 11 317 2909 | M: +27 83 411 7389 | E: diellie.schmutz@softwareag.com
<mailto:lorinda.grobler@softwareag.com>



Subject: Bulge-Dorset projek

Date: Monday 21 February 2011 8:08:08 AM South Africa Standard Time

From: Fanie Greyling <bububush@lantic.net>

To: Ria Pretorius <riap@peopletexture.net>

Beste Ria,

Ek wil graag registreer as 'n geïnteresseerde party by hierdie projek.

Ek het ongelukkig dieselfde tyd 'n ander vergadering en weet nie of ek betyds daar sal kan uitkom nie.

Kan ek jou asb 'n paar vrae vra?

- Wanneer is die substasie op Bulgerivier gebou? En wie het die Publieke Deelname gedoen?

- Ek kan nie mooi agterkom wat die alternatiewe roetes is nie? Is daar?

- Wat is die applikant se houding teenoor die feit dat hierdie binne 'n bewaringsgebied val?

- Weet jy of hierdie lyn/substasies enige plek gaan aansluit by die lig-energie projek wat ook in die area beplan word.

- Waar het al die genoemde kennisgewings verskyn?

Groete

Elana Greyling


0828638696

Posbus 1058

Lephalale

0555

E-pos: bububush@lantic.net



Subject: BULGE-DORSET 132kV LYN

Date: Monday 21 February 2011 1:25:23 PM South Africa Standard Time

From: Daan Erasmus [GLK Supply Chain Management]

To: Ria Pretorius

CC: GeorgeE@tshwane.gov.za

Ria Pretorius

Registreer my asb as 'n "interested persoon".

Ek is die eienaar van Manamane 201 KQ

Ek sal nie die inligting dag bywoon agv die kort kennisgewing tydperk nie.

Graag lewer ek die volgende insette.

Daan Erasmus (ANC Raadslid) teken beswaar aan dat die bestaande serwituut wat reeds ongeveer 40 jaar bestaan nie gebruik word vir hierdie kraglyn nie. Grondeienaars het reeds 40 jaar gehad om hul ontwikkeling te beplan. Alle betrokke eiendomme het in die laaste 40 jaar van eienaar verwissel, bestaande eienaars was bewus van serwituut. Nou word daar 'n nuwe roete bepaal wat grondeienaars benadeel.

VOORGESTELDE ESKOM BULGE-DORSET 132kV LYN: DEA verw nr: 12/12/20/2094

Kennisgewing van 'n Omgewingsimpak studie Proses: Uitnodiging na 'n inligtingsdag

Agtergrond

Texture Omgewings Konsultante is aangestel deur *Eskom Distribusie Noordelike Streek* (die applikant) om aansoek in te dien by die Departement van Omgewingsake (DEA) vir goedkeuring in terme van die Nasionale Omgewingsbestuurswet, 1998 (No 107 van 1998) soos aangepas, en die Omgewings Impak Regulasies, 2010 vir die volgende projek:

Projek beskrywing

- Rig 'n 132kV lyn op tussen die nuwe Bulge rivier substasie en die Dorset substasie;

DAAN ERASMUS Councillor (ANC) Lephalale Municipality


Tel: + 27 14 763 9582

Fax: + 27 14 763 9415

Mobile: + 27 82 561 6820

Email daan.erasmus@exxaro.com

This e-mail is confidential and is for the addressee only.





**rural development
& land reform**

Department:
Rural Development and Land Reform
REPUBLIC OF SOUTH AFRICA

OFFICE OF THE REGIONAL LAND CLAIMS COMMISSIONER: LIMPOPO

Private Bag 9552, Polokwane, 0700, 61 Biccard Street: (015) 284 6300 Fax No: (015) 295 7404/7403,
E-mail address clientrelations@ruraldevelopment.gov.za. Also at 96 Kagiso House Cnr. Rissik and
Schoeman Street Tel: (015) 287 2600 and Andrea Building Tel: (015) 287 9460

Enquiries: Mosebedi Lorraine
Our Ref : 1779

Texture Environmental Consultants
P O Box 36593
Menlopark
0102

Attention: Ria Pretorius
Fax: 086 675 4025

Dear Sir/Madam

**ENQUIRIES REGARDING LAND CLAIMS IN TERMS OF THE RESTITUTION OF
LAND RIGHTS ACT, 1994 (ACT NO. 22 OF 1994)**

1. Your enquiry dated 10 February 2011 has reference.
2. Kindly take note that there is a restitution land claim lodged on the under mentioned properties:-

<i>Property/ Farm Name</i>	<i>Claimant (s)</i>	<i>Claim Status</i>
Portions 2 and 16 of Bulge Rivier 198 KQ, Portion 4 of Bergsig 202 KQ, Portion 1 of Harmanusdoorns 600 KQ, Portion 0 of Harmanusdoorns 205 KQ and Portion 5 of Harmanusdoorns 204 KQ	Mfisa PS	Research


The Project Manager for the above-mentioned property is Ms Suzan Seabi who can be contacted on this number (015) 287 2600.

Kind Regards,


MAPHOTO TA

REGIONAL LAND CLAIMS COMMISSIONER: LIMPOPO

DATE: 21/02/11





**rural development
& land reform**

Department
Rural Development and Land Reform
REPUBLIC OF SOUTH AFRICA

OFFICE OF THE REGIONAL LAND CLAIMS COMMISSIONER: LIMPOPO

Private Bag 9552, Polokwane, 0700, 61 Biccard Street: (015) 284 6300 Fax No: (015) 295 7404/7403,
E-mail address clientrelations@ruraldevelopment.gov.za. Also at 96 Kagiso House Cnr. Rissik and
Schoeman Street Tel: (015) 287 2600 and Andrea Building Tel: (015) 287 9460

**Enquiries: Mosebedi Lorraine
Our Ref : General**

**Texture Environmental Consultants
P O Box 36593
Menlopark
0102**

**Attention: Ria Pretorius
Fax: 086 675 4026**

Dear Sir/Madam

**ENQUIRIES REGARDING LAND CLAIMS IN TERMS OF THE RESTITUTION OF
LAND RIGHTS ACT, 1994 (ACT NO. 22 OF 1994)**

Your enquiry dated 15 February 2011 has a reference.

According to the records in our database, there is no information available at this stage on the under-mentioned property:

- **Portion 0 of Welgevonden 180 KQ, Portions 0, 1 and 2 of Goudfontein 171 KQ, portion 1 of Schuyiskloof 175 KQ, r/e, portions 1 and 2 of Rietbokhoek 4 KR and Portion 1 of Zeekoegat 5 KQ.**


It should however be noted that the office is in a process of finalizing outstanding research, if it emerges during this process that there is a claim on the said farms/properties which satisfies the requirements of the Restitution of Land Rights Act, (Act no 22 of 1994), then the Commission will send you the relevant correspondence.

We trust you will find the above in order.

Kind Regards,

**MAPHOTO TA
REGIONAL LAND CLAIMS COMMISSIONER: LIMPOPO**

DATE: 21/02/11





**rural development
& land reform**
Department
Rural Development and Land Reform
REPUBLIC OF SOUTH AFRICA

OFFICE OF THE REGIONAL LAND CLAIMS COMMISSIONER: LIMPOPO

Private Bag 9552, Polokwane, 0700, 61 Biccard Street; (015) 284 6300 Fax No: (015) 295 7404/7403,
E-mail address clientrelations@ruraldevelopment.gov.za. Also at 96 Kagiso House Cnr. Rissik and
Schoeman Street Tel: (015) 287 2800 and Andrea Building Tel: (015) 287 9460

Enquiries: Mosebedi Lorraine
Our Ref : General

Texture Environmental Consultants
P O Box 36593
Menlopark
0102

Attention: Ria Pretorius
Fax: 086 675 4026

Dear Sir/Madam

**ENQUIRIES REGARDING LAND CLAIMS IN TERMS OF THE RESTITUTION OF
LAND RIGHTS ACT, 1994 (ACT NO. 22 OF 1994)**

Your enquiry dated 15 February 2011 has a reference.

According to the records in our database, there is no information available at this stage on the under-mentioned properties:

- **R/E and portion 3 of Steenbokfontein 9 KR, R/E of Dwarsfontein 51 KR, Ptn 0 of Vischgat 64 KR and R/E, portions 1 and 2 of Brakfontein 16 KR.**


It should however be noted that the office is in a process of finalizing outstanding research, if it emerges during this process that there is a claim on the said farms/properties which satisfies the requirements of the Restitution of Land Rights Act, (Act no 22 of 1994), then the Commission will send you the relevant correspondence.

We trust you will find the above in order.

Kind Regards,

MAPHOTO TA
REGIONAL LAND CLAIMS COMMISSIONER: LIMPOPO

DATE: 2011/02/18





rural development
& land reform
Department
Rural Development and Land Reform
REPUBLIC OF SOUTH AFRICA

OFFICE OF THE REGIONAL LAND CLAIMS COMMISSIONER: LIMPOPO

Private Bag 9552, Polokwane, 0700, 61 Biccard Street: (015) 284 6300 Fax No: (015) 295 7404/7403,
E-mail address clientrelations@ruraldevelopment.gov.za. Also at 96 Kagiso House Cnr. Rissik and
Schoeman Street Tel: (015) 287 2600 and Andrea Building Tel: (015) 287 9460

Enquiries: Mosebedi Lorraine
Our Ref : General

Texture Environmental Consultants
P O Box 36593
Menlopark
0102

Attention: Ria Pretorius
Fax: 086 675 4025

Dear Sir/Madam

**ENQUIRIES REGARDING LAND CLAIMS IN TERMS OF THE RESTITUTION OF
LAND RIGHTS ACT, 1994 (ACT NO. 22 OF 1994)**

Your enquiry dated 15 February 2011 has a reference.


According to the records in our database, there is no information available at this stage on the under-mentioned properties:


- **Portion 0, and 1 of Welgevonden 186 KQ, Portion 3 of Groenfontein 207 KQ, Portion 0 of Keerom 208 KQ and Portion 0 and 1 Hanover 181 KQ .**

It should however be noted that the office is in a process of finalizing outstanding research, if it emerges during this process that there is a claim on the said farms/ properties which satisfies the requirements of the Restitution of Land Rights Act, (Act no 22 of 1994), then the Commission will send you the relevant correspondence.

We trust you will find the above in order.

Kind Regards,


MAPHOTO TA
REGIONAL LAND CLAIMS COMMISSIONER: LIMPOPO
DATE: 2011/02/18



Input from affected party

Chris Allanson

Farm Hermanusdoorns 204KQ Portions 4&5

Box 1052 Vaalwater 0530

Tel: 0737925766


Email: callanson@telkomsa.net

Concerns

1. Aesthetically, the line will be extremely ugly
2. Destruction of protected indigenous trees ie Tamboti
3. Question the need for +- 18m pylons rather than say 10 high
4. Question the safety of wild game with the 7 or 8 stay wires required for each pylon
5. Question why the proposed line will cross to the East side of the Witfontein road at Hermanusdoorns and then cross back West at Grootwater. Favouritism to certain landowners?
6. The gravel road will deteriorate during the construction period
7. Concern over possible veld fires started by construction gangs – cooking & smoking

Recommendations

1. Reduce the height of the intended pylons
2. Protected trees should be “topped” rather than destroyed
3. Where passing through game areas the entire line should be fenced off and that portion of land should be purchased by Eskom
4. Maintain the position to the West side of the Witfontein road rather than crossing the road twice
5. The gravel road must be properly maintained during the construction period and handed over in a good condition on completion
6. Ban on- site cooking and smoking during the construction period



Subject: RE: Eskom Bulge-Dorset EIA inligtingsdag
Date: Sunday 27 February 2011 6:09:23 PM South Africa Standard Time
From: Ama Amanzi Game Lodge <info@ama-amanzi.com>
To: Ria Pretorius <riap@peopletexture.net>

Dear Ria,

It was nice meeting you at the presentation, we herewith like to put the comments on e-mail and we still have some questions;

We strongly protest, to the option 1 of the attached map;

As the line will be along the entire left side (from N to S) of our farm and therefore have an extreme negative impact on our businesses and the value of the farm.

The line will make a big part of our farm useless, since the farm is narrow and we are developing the farm in to a game lodge. Most of the Farm will be useless for game drives and bushwalks. We market mainly to international tourist and they don't expect power lines in the bush.

Furthermore it will impact our other business, we grow cucumbers and green peppers which will grow significantly less underneath the power line. We are very worried about the health risks, since it is proven in studies all over the world, that it is very unhealthy to live underneath a power line.

As the line will have a big negative influence on the revenue on the Lodge and Vegetables, it will also have an impact on employability in the area as we will not be able to employ more people.

Questions:


- Which type of pole will be used?
- How high is the voltage true the lines?
- How far is the magnetic field extending?
- Is it there an alternate route to the 2 existing ones possible?
- When is the final route determent?
- Are you compensated for the land which is used and how much?
- What are the know health risk live and farming in proximity to a power line?

Met vriendelijke groet/ best regards,

Michiel & Issabella Van Baalen- Kerklaan

Ama Amanzi Game Lodge (PTY) LTD
P.O. Box 1204
0530 Vaalwater
Limpopo, South Africa

0027 (0) 719 170 170 (Issabella)
0027 (0) 739 234 989 (Michiel)



Subject: RE: Proposed Eskom Bulge-Dorset 132kV Line DEA Ref 12/12/20/2094

Date: Sunday 24 July 2011 7:53 PM

From: Ama Amanzi Game Lodge <info@ama-amanzi.com>

To: Ria Pretorius <riap@peopletexture.net>

Dear Ria,

As discussed by telephone, the option 2 along the exciting infrastructure will have the least impact on our business and is the most preferred to us.

With regards, to option 4: this option will have minor impact to our business and therefore the next preferred option.

Met vriendelijke groet/ best regards,

Michiel & Issabella Van Baalen- Kerklaan

Ama Amanzi Game Lodge (PTY) LTD

P.O. Box 1204

0530 Vaalwater

Limpopo, South Africa

0027 (0) 719 170 170 (Issabella)

0027 (0) 739 234 989 (Michiel)

Skype: amaamanzi

www.ama-amanzi.com

From: Ria Pretorius [mailto:riap@peopletexture.net]

Sent: maandag 11 juli 2011 8:12

To: Ama Amanzi Game Lodge

Cc: Erna Heyns

Subject: Re: Proposed Eskom Bulge-Dorset 132kV Line DEA Ref 12/12/20/2094

Hallo Michiel

As per our telephone discussion about 2 weeks ago please advise on the impact of the proposed route alt 4 on your activities.

Kind regards

Ria Pretorius

Texture Environmental Consultants

PO Box 36593, Menlo Park, Pretoria, 0102

landline 012 362 7179; fax 086 675 4026; mobile 082 5686 344

riap@peopletexture.net

From: Ama Amanzi Game Lodge <info@ama-amanzi.com>

Date: Sun, 26 Jun 2011 20:17:41 +0200

To: Ria Pretorius <riap@peopletexture.net>


Cc: Erna Heyns <ernaheyns@mweb.co.za>

Subject: FW: Proposed Eskom Bulge-Dorset 132kV Line DEA Ref 12/12/20/2094

Hello Ria,

Despite your re-assurance that your company really try to work with the people to get the best possible route option, it seems only to get worse for us. As route 3 is now along 2 sides of our farm right along the development area. We herewith send you our previous protest.

We strongly protest, to the option 1 and 3 of the attached map;





HERMANUSDOORNS SHAREBLOCK LTD

Reg 91/06901/06

33 Western Boulevard, City West, Johannesburg
P O Box 107, Rivonia, 2128
Tel: (011) 630-3002 Fax: (011) 630-3235

Texure Environmental Consultants
P.O.Box 36593
Menlopark

Attention: Ria Pretorius

26 February 2011

Dear Ria,

PROPOSED ESKOM BULGE-DORSET 132kV LINE: DEA ref nr: 12/12/20/2094 Notification of an Environmental Impact Assessment Process

Further to discussions held at the Open Day held on 22nd February, Hemanudoorns Shareblock Limited (Reg 91/06901/06), would like to lodge an objection to the proposed routing as indicated on the maps indicated at the Open Day of the Bulge-Dorset 132kV Transmission line for Eskom.

We are the landowners of the following farms:


- The remaining portion 650 of the farm Hermanusdoorns in the registration division KQ Northern Province
- The remaining portion 4 of the farm Mana Mane 201 in the registration division KQ Northern Province
- The farm La Rive 592 in the registration division KQ Northern Province

The shareblock consists of 100 shareholders and with approximately 80 individual dwellings belonging to the individual shareholders built on the land indicated above at this point in time. Each shareholder has the right to build a house on the demarcated site attached to their share.

The business of the company is the operation and maintenance of a game farm for the leisure of the shareholders. We thus have a high conservation ethos and are members of the Waterberg Nature Conservancy.

The board wishes to object on the following preliminary grounds, which will be further developed and refined as more information on the proposal becomes available:

- Although we are waiting further confirmation from yourselves of the actual distance from the boundary fence that a servitude would start on the tar section of the road (R517), this seems to be somewhere between 18m and 80m from the fence, In both cases there are potentially 3 residential structures that would need to be demolished and relocated. Two of these are housing compounds for farm labourers.
- The proposed line runs almost the entire length of the farm from east to west on the most utilized portion of the land as it is relatively flat and has a high concentration of game with high activity levels from a game sight-seeing perspective. To clear an 8m strip through this would detract from the sense of place




and destroy the wilderness experience that formed the backbone to the initial investment into the land by individual shareholders 20 years ago and lead to a devaluation of their current investments. With 100 shareholders and 60 private dwellings (some up to R 5m in building costs), the potential devaluation could be significant.

- Part of the veld-management practices include burning to control bush encroachment which might result in soot on the lines leading to supply interruptions.
- From time to time we utilize helicopters to assist in game capture exercises, the smooth operation of which would be hampered by a power line running through the area.
- Maintenance activities by Eskom on the servitude would increase the risk of poaching as well as security, further compounded by Broadband Infracore sharing the same servitude.
- The farm is a game farm and is thus part of a Sensitive Environmental Area within the Waterberg Biosphere Reserve with a concern that the clearing of vegetation below the power lines could cause damage to the vegetation or soil or lead to the introduction of alien invasive species together with negatively affecting the visual aesthetics and sense of place of the area.
- There are a number of Protected Trees listed under the National Forests Act 1998, (Act No 84 of 1998) that occur directly in the area that the servitude and bush clearance area are currently planned viz *Sclerocarya birrea subsp. caffra* (Marula) and *Combretum imberbe* (Leadwood).
- In addition over 200 bird species have been recorded on the farm including pylon sensitive birds and vulnerable red data birds including the following "Near Threatened" species – Black Stork, Marabou Stork, Secretary Bird and Redbilled Oxpecker, as well as the following "vulnerable" species – Cape Vulture, Tawny Eagle, Martial Eagle and Southern Banded Snake Eagle.
- The South side of the R 517 contains a number of individual landowners (other than Hermanusdoorns Shareblock Limited) who have dwellings potentially within the servitude area which would have to be demolished – Bulge Rivier Police Station, The Fold Childrens Home, farmhouse belonging to a citrus farmer etc. There are far fewer such dwellings on the Northern side of the R517, and there would then be no need for the powerline to cross the R517 twice as the location of the substation is in any case on the Northern side of the R517.

On behalf of the Board



John Hill



Bellrup Investements CC
1 Joseph Road
Silvamonte
Johannesburg
2192

1 March 2011

Texure Environmental Consultants
P.O.Box 36593
Menlopark

Attention: Ria Pretorius

Dear Ria

PROPOSED ESKOM BULGE-DORSET 132kV LINE: DEA ref nr: 12/12/20/2094
Notification of an Environmental Impact Assessment Process

We are a shareholder of Hemanudoorns Shareblock Limited (Reg 91/06901/06) and hereby lodge an objection to the proposed routing of the above line as indicated on the maps indicated at the Open Day of the Bulge-Dorset 132kV Transmission line for Eskom.

Hermanusdoorns Shareblock is the landowner of the following farms:

- The remaining portion 650 of the farm Hermanusdoorns in the registration division KQ Northern Province
- The remaining portion 4 of the farm Mana Mane 201 in the registration division KQ Northern Province
- The farm La Rive 592 in the registration division KQ Northern Province

The business of the company is the operation and maintenance of a game farm for our leisure. We have a high conservation ethos and are members of the Waterberg Nature Conservancy. This was one of the main reasons for purchasing a share on this farm.

We wish to object on the following preliminary grounds, which will be further developed and refined as more information on the proposal becomes available:

- The proposed line runs almost the entire length of the farm from east to west on the most utilized portion of the land as it is relatively flat and has a high concentration of game with high activity levels from a game sight-seeing perspective. To clear an 8m strip through this would detract from the sense of place and destroy the wilderness experience that formed the backbone to our initial investment. The proposed line would impact on the conservation, wildlife as well as a devaluation of our current investment.
- Hermanusdoorns falls within the Waterberg Biosphere Reserve which is a sensitive environmental area

In terms of the abovementioned formal objection, kindly register us as an interested and affected party in this matter and ensure that we are copied on all future correspondence therein. Email addresses are marisa@mbellini.com and jrupert@iafrica.com.


Yours faithfully



Marisa Bellini
Co-Executive Member



Jennifer Rupert
Co-Executive Member



.....

P O Box 745
Vaalwater
0530

Hermanusdoorns stand 15
Cell – 0824638642
Email – williekriel@vodamail.co.za

March 4, 2011

Texure Environmental Consultants
P O Box 36593
Menlopark

Attention: Ria Pretorius

Dear Ria

PROPOSED ESKOM BULGE – DORSET 132KV LINE; DEA REF. NR: 12/12/20/2094

Notification of an Environmental Impact Assessment Process.

I am one of the 100 shareholders of Hermanusdoorns Shareblock Ltd and I am a permanent resident on the farm Hermanusdoorns.

I would like to lodge an objection to the proposed routing of the 132KV transmission line to be built between Bulge and Dorset substations by Eskom.

Our farm is a member of the Waterberg Nature Conservancy and I believe in a high conservation ethos which is of great value on the farm.


The proposed line runs through the whole length of the farm, which will influence our game siting activities. A whole lane of protected trees (Combretum imberbe – Leadwood) will have to be removed - our trees being of great value to the farm. Further more there are residential structures which will have to be demolished and relocated. The bird life will be disturbed as there are pylon sensitive birds on the farm eg. Martial Eagle, Cape Vulture, Tawny Eagle and many more.

I see no reason why the line should be built on the South side of the R517 as the substation is already located on the Northern side of the R517 and there are far less dwellings.

Sincerely,

Willie Kriel

.....



Bof Beleggings (Edms) Bpk

72/00643/07

Posbus/PO Box 1617
Pinegowrie, 2123
Suid Afrika/South Africa
+27 11 886 0368 (H)
+27 11 781 0851 (F)
+27 11 082 459 3006 (C)
jabad@absamail.co.za

6 March 2011

Texture Environmental Consultants
PO Box 36593
Menlopark


0866754026

Proposed Eskom Bulge Dorset Line 12/12/20/2094

As shareholders in Hermanusdoorns we want to be added to the list of INTERESTED
AND AFFECTED PARTIES


We fully agree with the objections raised by Hermanusdoorns Shareblock Ltd as per
attached

Yours sincerely



AS du Plessis

Direkteure: W C Malan; J H du Plessis, A S du Plessis



Renske Hofmeyr
PO Box 56602
Arcadia
0007

Texure Environmental Consultants
P.O.Box 36593
Menlopark

Attention: Ria Pretorius

7 March 2011


Dear Ria,

**PROPOSED ESKOM BULGE-DORSET 132kV LINE: DEA ref nr: 12/12/20/2094
Notification of an Environmental Impact Assessment Process**

I, Renske Hofmeyr, Shareholder in Hermanusdoorns Shareblock Limited would like to lodge an objection to the proposed routing as indicated on the maps.

My objection is based on the following preliminary grounds:

- Although we are waiting further confirmation from yourselves of the actual distance from the boundary fence that a servitude would start on the tar section of the road (R517), this seems to be somewhere between 18m and 80m from the fence, in both cases there are potentially 3 residential structures that would need to be demolished and relocated. Two of these are housing compounds for farm labourers.
- The proposed line runs almost the entire length of the farm from east to west on the most utilized portion of the land as it is relatively flat and has a high concentration of game with high activity levels from a game sight-seeing perspective. To clear an 8m strip through this would detract from the sense of place and destroy the wilderness experience that formed the backbone to the initial investment into the land by individual shareholders 20 years ago and lead to a devaluation of their current investments. With 100 shareholders and 60 private dwellings (some up to R 5m in building costs), the potential devaluation could be significant.
- Part of the veld-management practices include burning to control bush encroachment which might result in soot on the lines leading to supply interruptions.
- From time to time we utilize helicopters to assist in game capture exercises, the smooth operation of which would be hampered by a power line running through the area.




the same servitude.

- The farm is a game farm and is thus part of a Sensitive Environmental Area within the Waterberg Biosphere Reserve with a concern that the clearing of vegetation below the power lines could cause damage to the vegetation or soil or lead to the introduction of alien invasive species together with negatively affecting the visual aesthetics and sense of place of the area.
- There are a number of Protected Trees listed under the National Forests Act 1998, (Act No 84 of 1998) that occur directly in the area that the servitude and bush clearance area are currently planned viz *Sclerocarya birrea subsp. Caffra* (Marula) and *Combretum imberbe* (Leadwood).
- In addition over 200 bird species have been recorded on the farm including pylon sensitive birds and vulnerable red data birds including the following "Near Threatened" species – Black Stork, Marabou Stork, Secretary Bird and Redbilled Oxpecker, as well as the following "vulnerable" species – Cape Vulture, Tawny Eagle, Martial Eagle and Southern Banded Snake Eagle.
- The South side of the R 517 contains a number of individual landowners (other than Hermanusdooms Shareblock Limited) who have dwellings potentially within the servitude area which would have to be demolished – Bulge Rivier Police Station, The Fold Childrens Home, farmhouse belonging to a citrus farmer etc. There are far fewer such dwellings on the Northern side of the R517, and there would then be no need for the powerline to cross the R517 twice as the location of the substation is in any case on the Northern side of the R517.

Regards

Renske Hofmeyr



10de Maart 2011

Texure Environmental Consultants
P.O.Box 36593
Menlo Park

Aandag Ria Pretorius


Hermanusdoorns: **PROPOSED ESKOM BULGE-DORSET 132kV LINE**
DEA ref nr: 12/12/20/2094
Notification of an Environmental Impact Assessment Process

Hiermee teken ek Wynand Mulder aandeelhouer van B22in Hermansdoorns Shareblock Ltd ten sterkte beswaar teen die beplande roete van Eskom Bulge-Dorset 132kV Line verwys nr. 12/12/20/2094.


Soos ook uiteen gesit deur die Hermanusdoorns Shareblock Ltd brief gedateer 26 Februarie 2011 wil ek net daarby voeg dat die Waterberg Biosfeer deur die detydse. Vali Moosa en President Nelson Mandela as sulks geproklameer is vir die behoud van die reservaat wat vir die nageslag bewaar moet word.

Daar is alreeds so 'n servetiet aan die noordelike kant van die genoemde pad R517 met oorhoofse elektriese draad, daarom kan dit in daardie servetiet bygevoeg word aangesien die substasie in elk geval aan die noorde kant van die R517 is.

Die Uwe



Wynand Mulder



Subject: Hermanusdoorns Objection Letter 132kV Bulge-Dorset transmission Line

Date: Monday 14 March 2011 6:20 PM

From: Louisa Gericke <syd@icon.co.za>

To: Ria Pretorius <riap@peopletexture.net>

Texture Environmental Consultants
P.O.Box 36593
Menlopark

Attention: Ria Pretorius

14 March 2011

Dear Ria,

**PROPOSED ESKOM BULGE-DORSET 132kV LINE: DEA ref nr: 12/12/20/2094
Notification of an Environmental Impact Assessment Process**

My name is Louisa Gericke and I am a shareholder in Hermanusdoorns Shareblock Scheme. I own a house on the farm. I wish to formally advise of my objection to the proposed Bulge-Dorset transmission line on the basis that it will affect the wilderness experience offered by the farm.

I support the attached objection notice sent to you by the board of directors.

Yours sincerely


Louisa Gericke

377 Delphinus Street
Waterkloof Ridge

0829006776

--

This message has been scanned for viruses and dangerous content by **Pinpoint Securemail**, and is believed to be clean.



Texure Environmental Consultants
P O Box 36593
Menlopark

Attention : Ria Pretorius

14 March 2011

Dear Ria

PROPOSED ESKOM BULGE – DORSET 132Kv LINE : DEA ref nr 12/12/20/2094
Notification of an Environmental Impact assessment Process.

Further to discussions held at the Open Day held 22nd February, Hermanusdoorns Shareblock Limited (Reg 1991/006901/06) and following the objection made by the shareblock.

We would like to object to the proposed routing as indicated on the maps indicated at the Open day of the Bulge – Dorset 132kV Transmission line for Eskom.

We are 1 of the shareholders within the Hermansdoorns Shareblock certificate number 229, our property is one of the properties closest to the road and our property would be affected by the proposed transmission line.

We invested in Hermanusdoorns in 2007 because of the wilderness experience and our commitment to sustainable environmental protection. We recently completed building our home. The reason we invested our savings in this property was in preparation for our retirement. Due to the proximity of the proposed transmission lines, we would be unable to recoup any investment made, as the properties value is that it is within a nature game environment and this ambience would be lost. We believe that the potential devaluation of our investment would be significant.

As a family, we would find it difficult to reconcile living in close proximity to transmission lines, as our first home was in close proximity to transmission lines and our daughter contracted leukemia at the age of 3 and at the time the doctors advised that that her leukemia could well have been caused by our proximity to the transmission lines. At the time we immediately sold our home and relocated.

We trust that you will take our objection into consideration.

Yours sincerely



Stewart and Jennifer Stephen
Hermanusdoorns Share block cert no. 229
Email: printers@telkomsa.net
Tel.: 083 32 00251



Subject: Eskom Bulge-Dorset 132kV Transmission Line Interested and Affected Party

Date: Friday 18 March 2011 11:11:41 AM South Africa Standard Time

From: Gapes Stoltz

To: Ria Pretorius

CC: Gapes Stoltz, John Hill

Ria Pretorius

Eskom Bulge-Dorset 132kV Transmission Line Interested and Affected Party

We hereby register as an interested and affected party for the above, being homeowners of a high value property on Hermanusdoorns game farm, share no 14.

We are of the opinion that the proposed transmission line will impact on the game farm use. **security** and the **value** of our property.

The details are sketchy at present and we would like to be included on further communication re the matter.

Our details are:

Mariette and Gabriel Stoltz


Postal Address:

14B Nellmapius Drive, Irene, 0157

Contact Cell 082 3226330 or 0833040167

Regards

Mariette and Gabriel Stoltz



Texure Environmental Consultants

P.O. Box 36593

Menlopark

Attention: Ria Pretorius

16th March 2011

Dear Ria,

PROPOSED ESKOM BULGE-DORSET 132kV LINE: DEA ref nr: 12/12/20/2094 NOTIFICATION OF AN ENVIRONMENTAL IMPACT ASSESSMENT PROCESS

Further to discussions held at the Open Day held on 22nd February 2011, I Mr. P.A Groenewald, resident on Hermanusdoorns, would like to lodge an objection to the proposed routing as indicated on the maps indicated at the Open Day of Bulge-Dorset 132kV Transmission line for Eskom.

I am a shareholder on Hermanusdoorns (Hermanusdoorns Share block Limited Reg 91/06901/06) and my resident is situated right in the middle of where Eskom wants to set up the 132kV transmission lines. My resident consists of four separate dwellings with a property value of approximately R2.5 million rand. We see our share not just as a share but we use our share as a second home of comfort, we enjoy all of the nature, we are settled down completely without any discomfort of any sort. We go to Hermanus twice a month for the weekends for a well deserve break after a hectic week.


If you proceed with the development not only will I lose my dwelling, but I then would have to start over, how can you start over when you've put in 20years of hard work, relaxation, freedom of noise, freedom of theft?

When we go to Hermanusdoorns, we enjoy the site seeing of the animals that walks freely in the veld, when you proceed with your development that would be in jeopardy.

Please take all of the above in consideration when deciding on the development.

Your assistance would be highly appreciated

P.A. Groenewald



2011.03.06

Hermanusdoorns
Shareblock 105

Texture Environmental Consultants

P.O. Box 36593

Wienlopark

ATT: Ria Pretorius

As a shareholder on above mentioned farm,
I object to the proposed Bulge-Dorset 132kV
Transmission line from Eskom.


Mr. John Hills letter refers. The northern
side of R517 will be a better option.

Thanks for your attention.



S.J. STOUS

Shareholder





agriculture,
forestry & fisheries

Department
Agriculture, forestry & fisheries
REPUBLIC OF SOUTH AFRICA

Directorate: Land Use and Soil Management
Posbus/PO Box 3620, **POLOKWANE**, 0700
89 Biccard Str, Polokwane
Tel: 015 287 9945. Fax: 015 297 7993

Enquiries: Mrs Baloyi K. Violet. Ref.: 17.3.1./ Bulge- Dorset 132kv line

02 March 2011

TEXTURE Environmental Consultants
P. O.Box 36593
MENLOPARK
0102

Attention: Ria Pretorius


PROPOSED ESKOM BULGE-DORSET 132KV LINE: NOTIFICATION OF AN ENVIRONMENTAL IMPACT ASSESSMENT PROCESS

The above refers to your letter dated 10 February 2011.

1. The proposed power line should follow the existing route as much as possible in order for farmers not to lose more of their land to non agricultural use.
2. Measures should be in place to control the anticipated soil erosion due to the proposed activities.
3. Control management plan for weeds and invader plants should be in place
4. Sensitive areas such as wetlands should be observed and protected

Yours truly,

for. **DIRECTOR: LAND USE AND SOIL MANAGEMENT**



FAX TO: RIA PRETORIUS
FAX NO: 0866754026
FROM: MALMANIE GAME LODGE -MALMANIESRIVIERDRIFT 199KQ
FAX/TEL: 014 7544499
DATE: 7 JULY 2011

RE: PROPOSED ESKOM BULGE-DORSET 132kV LINE: DEA REF.NR: 12/12/20/2094


In response to your recent e-mail we would like to object to the above line crossing our property as this would be directly in front of our residential dwelling. We attended a public meeting regarding this matter some time ago and it was proposed that the line crosses the northern part of the Vaalwater road.(indicated on your map in red). Your e-mail mentions route 3 and 4 but the map does not specify this. We are somewhat confused and therefore would like to re-iterate our objection to the route crossing our property.

Yours sincerely



K HEILING (OWNER)
MALMANIE GAME LODGE

fax sent on Monday 11 July 2011



Subject: Fwd: Re: Voorgestelde Eskom Bulge-Dorset 132kV lyn

Date: Wednesday 21 September 2011 10:38 AM

From: Erna Heyns <ernaheyns@mweb.co.za>

To: Ria Pretorius <riap@peopletexture.net>

From: stoffel.susan@gmail.com

Sent: 2011-09-20 18:45:30

To: ernaheyns@mweb.co.za


Cc:

Subject: Re: Voorgestelde Eskom Bulge-Dorset 132kV lyn

Naandse Ria. Leon het sopas aan my bevestig dat hy die kaarte kon oopmaak en dat hy tevrede is soos op die kaart bls 3 weergegee en dat hy sy goedkeuring gee om voort te gaan. Ons aanvaar dat iemand egter met ons sal kom konsulteer oor die lyne en beplanning. Groete. Stoffel

2011/6/26 :

- > Geagte Leon Jacobs/Stoffel Snyman: Dwarsfontein/Brakfontein
- > Hierby aangeheg is 'n brief en kaarte ivm die Voorgestelde Eskom
- > Bulge-Dorset 132kV lyn.
- >



KA'INGO

private game reserve

28 NOVEMBER 2011

PEOPLETEXTURE (PTY) LTD

Attention: Ria Pretorius

BY FAX: 086 675 4026/ email: riap@peopletexture.net

Dear Madam,

RE: PROPOSED ESKOM BULGE-DORSET 132 vK LINE: DEA Ref nr 12/12/20/2094

We refer to your letter dated 21 November 2011.

Your response to our comments given to you on 1 October 2011 was noted.

We have noted in particular that "the feedback in general is that powerline routes should not traverse properties/sensitive areas, but should keep to disturbed corridors".

The proposed route inside the southern fence of Ka'Ingo's property will however most certainly disturb a very sensitive area on Ka'Ingo's property and severely impact on the property owner's main and sole source of income. As such the proposed route goes against the general feedback that you have already received from the affected landowners.

In support of our objection against the proposed route referred to above, the following is brought to your attention:

1. The main gate to the reserve and the lodge used by employees, service providers, owners and guests, that include international tourists, is situated on the southern side of Ka'Ingo's property. The activities described in the "project description" will undeniably have a severe and direct impact on Ka'Ingo's main business activity, i.e. tourism and game farming. Should the route pass on the southern side of Ka'Ingo's property, the construction of the access road, the 132kV Line and the suggested servitude will pass through Ka'Ingo's main entrance.
2. Ka'Ingo's main business activity being game farming and tourism is entirely dependent on its guests being able to enjoy access to the natural fauna and flora in its undisturbed and natural form. Construction of the powerline, road construction, heavy vehicles using an access road/construction road and the eventual accommodation of maintenance teams using the servitude will most certainly impact and/or destroy the natural fauna and flora on the property.

KA'INGO private reserve

Tel: +27 (0)14 754 8000 Fax: +27 (0)14 754 8006 reservations@kaingo.co.za www.kaingo.co.za
Witfontein, Bulgerrivier, Vaalwater, Limpopo, 0530
PO Box 580, Vaalwater, 0530
Directors: JC Willemse, AJ Wewege
Reg No: 2002/008176/07



KA'INGO
private game reserve


3. The Limpopo Provincial Government (Department of Economic Development, Environment and Tourism) is currently processing an application that was made with them in terms of the National Environmental Management of Protected Areas Act 57 of 2003. Following on the approval of our application, Ka'Ingo will be an officially declared and recognised private nature reserve. The proposed route of the 132kV Line on Ka'Ingo's property, a soon to be declared official private nature reserve, is therefore inconceivable.
4. Mr Faan van der Merwe, who have according to your response indicated his willingness to "accommodate the route on his property on the northern side of the road", owns property on both sides of the road and has in the past already indicated his willingness to accommodate the route on either side of the road. In light of the willingness of both Mr van Zyl and Mr van der Merwe to accommodate the project, we are of the opinion that there exists very little reason for the new proposed route to criss-cross the dirt road at several points and now also run along the inside of Ka'Ingo's southern fence.
5. To our knowledge Mr van der Merwe has recently started to scale down on his farming activities and the impact of the proposed route and the related activities such as the construction of an access road would therefore cause far less of a disturbance to his farming activities.

We hereby note our firm objection against the proposed route as suggested in your response dated 21 November 2011 and specifically record that we are not willing, under any circumstances, to accommodate the route of the 132kV Line on Ka'Ingo's property.


We trust that you will find our response in order.

Yours faithfully,

Mr Nick Callichy
General Manager



**Appendix E8: Public Participation Information
Comments and Responses Report**
Written comment received at the public information meeting



ESKOM BULGE-DORSET 132KV LYN PROJEK: Ref nr: 12/12/20/2094
OMGEWINGSIMPAKSTUDIE : PUBLIEKE DEELNAME PROGRAM
INLIGTINGS DAG: 22 FEBRUARIE 2011
VERSOEK VIR KOMMENTAAR

U kommentaar is vir ons belangrik.

U word vriendelik versoek om die onderstaande te voltooi en u kommentaar t.o.v. die projek aan te dui. Oorhandig die vorm per hand, stuur per faks, e-pos of pos na Texture (kontak besonderhede op die briefhoof)

NAAM: S. P. van der Merwe

NAAM VAN MAATSKAPPY / PLAAS(E) / EIENDOMSBEKRYWING(S):

Melgervonden 186kV (0 en 1)
lyoenfontein 207kV (3)

KONTAKBESONDERHEDE :

Tel/Sel: 082 3730447

Faks: _____


Posadres : Posbus 389
Vaalwater 0530

E-pos adres : _____

My kommentaar/ aanbevelings/ versoeke t.o.v. die projek is as volg:

Die beplande 132kV lyn oor bogenoemde
eiendomme sny deur en oor lande wat
d. m. v. spijlruimte bespoei word.

Uliegtuigbespruitings vind ook gereeld oor
die lande plaas



Groot Tamboti x Boertoon en Kameddoring
boere, wat deur die wet besperr word, is ook
in jeding.


Die voorgestelde roete is ooraanraanboer
en sal sterk teenstaan word.

Alternatiewe roete aan oorkant van grond-
pad sal baie minder hinderlike omlaer.

Kontak of besok my gerus sodat ons
saam in oplossing kan vind.

Stan Mervel

Tel. 082 3730 447.



ESKOM BULGE-DORSET 132kV LYN PROJEK: Ref nr: 12/12/20/2094
OMGEWINGSIMPAKSTUDIE : PUBLIEKE DEELNAME PROGRAM
INLIGTINGSDAG: 22 FEBRUARIE 2011
VERSOEK VIR KOMMENTAAR

U kommentaar is vir ons belangrik.

U word vriendelik versoek om die onderstaande te voltooi en u kommentaar t.o.v. die projek aan te dui. Oorhandig die vorm per hand, stuur per faks, e-pos of pos na Texture (kontak besonderhede op die briefhoof)

NAAM: WILLEM HEYDRICK ERNST.

NAAM VAN MAATSKAPPY / PLAAS(E) / EIENDOMSBEKRYWING(S):

HANVOER PLAAS KQ 181.

WELGEVONDEN KQ 180

KONTAKBESONDERHEDE :

Tel/Sel: 073 985 8767.


Faks: 014 755 4290.

Posadres : PO Box 286 VAALWATER 0530.


E-pos adres : _____

My kommentaar/ aanbevelings/ versoeke t.o.v. die projek is as volg:

- a) SOOS AANGEDUI OP U KAART BY DIE
HANVOER-WORING LANGS DIE PAD IS TWEE DAMME
IN DIE SPRUIT EN 'N RANDJIE WAT ONTOE-
GANKLIK IS TERWYJ DIE GEDEELTE SUID-OOS VAN
DIE VOORGESTELDE ROETE MEER GELYK EN MEER
TOEGANKLIK IS. DIT GAAN MEEBRING DAT
DIE LYN MEER REGUIT EN GELYK SAL LOOP -
AGTER DIE RANDJIE.



b) Ons wil ook voorstel dat die lyn
tussen Hanover^{KQ 181} en Welgevonden KQ 180
op die lyn noord op die grens van Goudfontein
KQ 171 en Hanover KQ 181 sal gaan met
'n aansluiting by die plaas Rooifontein,
Roodekop tot by die Ellisras Teerpad R33
by die plaas Skuinskloof.



ESKOM BULGE-DORSET 132kV LINE PROJECT: Ref nr: 12/12/20/2094
ENVIRONMENTAL IMPACT ASSESSMENT: PUBLIC PARTICIPATION PROGRAMME
OPEN DAY: 22 FEBRUARY 2011
COMMENTS REQUESTED

INPUT FROM AFFECTED PARTIES

Your concerns/comments are of importance to us.

You are kindly requested to complete the attached form with your comments regarding the project and deliver by hand, send by fax, email or post to Texture (contact details on this letterhead)

NAME: Michiel van Baalen

NAME OF COMPANY/ FARM(S) / PROPERTY DESCRIPTION(S) Ama Ama nzi Holdings Pty.

CONTACT DETAILS :

Tel/Cell: 073 9 341 989

Fax: _____


Postal address : P.O Box 1204
VRA Lwatec

E-mail address : info@AMA-AMANI.COM

My comments/ recommendations/ requests regarding the project:

Protesting Against option 1;


This line will occupy the half of the left side of the farm. Which is a narrow farm.



So the hotel form will be sent by
the time.

We are de veloping the farm
into a game lodge. Mainly
owned - Forest of Mass. ~~of Mass.~~
office. This has a very negative
impact on our occupancy.
Any other income will be heavily
affected.

Factor more option 2 all the
way next to 2 points so no
extra impacted on. \$ investment
so it makes no sense to us
to go for option 1.



ESKOM BULGE-DORSET 132kV LYN PROJEK: Ref nr: 12/12/20/2094
OMGEWINGSIMPAKSTUDIE : PUBLIEKE DEELNAME PROGRAM
INLIGTINGSDAG: 22 FEBRUARIE 2011
VERSOEK VIR KOMMENTAAR

U kommentaar is vir ons belangrik.

U word vriendelik versoek om die onderstaande te voltooi en u kommentaar t.o.v. die projek aan te dui. Oorhandig die vorm per hand, stuur per faks, e-pos of pos na Texture (kontak besonderhede op die briefhoof)

NAAM: KAREL U D WALT

NAAM VAN MAATSKAPPY / PLAAS(E) / EIENDOMSBEKRYWING(S):

RUIMTEVAENG BOEDERY (E) BPK
STEENBOILFONTEIN 912R GED I + III

KONTAKBESONDERHEDE :

Tel/Sel: 0828787158


Faks: _____

Posadres : BUS 317
WILDPAAR 0600

E-pos adres : KARWALT@MTNLOADED.CO.ZA

My kommentaar/ aanbevelings/ versoeke t.o.v. die projek is as volg:

NOORD VAN PAD LINKS BESTAANDE
LYN AS DIT MOET. VERKIESLIK
GEEN LYN
MOET IMPAK BEDEEK MET ANDER
DIREKTEURE



ESKOM BULGE-DORSET 132kV LINE PROJECT: Ref nr: 12/12/20/2094
ENVIRONMENTAL IMPACT ASSESSMENT: PUBLIC PARTICIPATION PROGRAMME
OPEN DAY: 22 FEBRUARY 2011
COMMENTS REQUESTED

INPUT FROM AFFECTED PARTIES

Your concerns/comments are of importance to us.

You are kindly requested to complete the attached form with your comments regarding the project and deliver by hand, send by fax, email or post to Texture (contact details on this letterhead)

NAME: HARRY & PEGGY PARHAM

NAME OF COMPANY/ FARM(S) / PROPERTY DESCRIPTION(S) THE FOLD CHILDRENS HOME OPPOSITE LE RIVE HOTEL

CONTACT DETAILS :

Tel/Cell: 082 333 4870

Fax: _____

Postal address : P.O. 1265
VAAKWATER 0530

E-mail address : mickycaz@hotmail.com

My comments/ recommendations/ requests regarding the project:

ANY CONSTRUCTION AT THE FOLD
WOULD BE EXTREMELY DETRIMENTAL
TO THE PLAYING FIELDS AT THE
HOME.



ESKOM BULGE-DORSET 132kV LYN PROJEK: Ref nr: 12/12/20/2094
OMGEWINGSIMPAKSTUDIE : PUBLIEKE DEELNAME PROGRAM
INLIGTINGS DAG: 22 FEBRUARIE 2011
VERSOEK VIR KOMMENTAAR

U kommentaar is vir ons belangrik.

U word vriendelik versoek om die onderstaande te voltooi en u kommentaar t.o.v. die projek aan te dui. Oorhandig die vorm per hand, stuur per faks, e-pos of pos na Texture (kontak besonderhede op die briefhoof)

NAAM: RICHARD WADLEY

NAAM VAN MAATSKAPPY / PLAAS(E) / EIENDOMSBEKRYWING(S):

CHAIRMAN: VAALWATER COMMUNITY FORUM

COMMITTEE: WATERBERG NATURE CONSERVANCY

KONTAKBESONDERHEDE :

Tel/Sel: 083 609 1425

Faks: _____


Posadres : PO BOX 1139

VAALWATER 0530

E-pos adres : YELDAW @ MWEB. CO. ZA

My kommentaar/ aanbevelings/ versoeke t.o.v. die projek is as volg:

I am pleased by the constructive approach
adopted by affected landowners and the
reciprocal attitude of Eskom representatives
with regard to the proposed Bulge - Dorset
line, its most contentious section is



that between points C and D. Even the proposed alternative route, via point G, presents some difficulties because of the proximity of boreholes and windmills along the Herman's downs road between C and G.


One landowner (from farm 181) proposed an alternative route: from point D, the line would run west along the N boundary of farms 171; and then south-west down the common boundary of 171 and 181 until joining the proposed route at the Herman's-downs road.

The direct C-D route will adversely affect several property owners and should not be pursued.

The alternative, C-G-D is possibly viable, depending on how serious is the impact on boreholes (if at all) between C-G.

The third proposal, along 171/181 appears promising, but not all affected property owners were present.

R. Chochu
22/2/2011



ENVIRONMENTAL
CONSULTANTS

PO Box 36593
Menlo Park
0102

Tel: 082 568 6344/ 012 362 7179

Fax: 086 675 4026

riap@peopletexture.net

ESKOM BULGE-DORSET 132KV LINE PROJECT: Ref nr: 12/12/20/2094
ENVIRONMENTAL IMPACT ASSESSMENT: PUBLIC PARTICIPATION PROGRAMME
OPEN DAY: 22 FEBRUARY 2011
COMMENTS REQUESTED

INPUT FROM AFFECTED PARTIES

Your concerns/comments are of importance to us.

You are kindly requested to complete the attached form with your comments regarding the project and deliver by hand, send by fax, email or post to Texture (contact details on this letterhead)

NAME: K. Heiling

NAME OF COMPANY/ FARM(S) / PROPERTY DESCRIPTION(S) _____

Malmanie Game Lodge CC

Malmanie rivierdrift 199

CONTACT DETAILS :

Tel/Cell: 014 754 4499


Fax: 014 754 4499


Postal address : P.O Box 895 Vredwater 0530

E-mail address : _____

My comments/ recommendations/ requests regarding the project:

Line should follow the boundary along
farm fence as pointed out to officials
at the meeting not along the Road.
Line must go right over main houses
and Cottages of farm







Bulge - Dorset 132 Kv. lyn

Posbus 36593
Menlo Park
0102

Tel: 082 568 6344/ 012 362 7179

Faks: 086 675 4026

E-pos: riap@peopletexture.net

ESKOM BULGE-DORSET 132KV LYN PROJEK: Ref nr: 12/12/20/2094
OMGEWINGSIMPAKSTUDIE : PUBLIEKE DEELNAME PROGRAM
INLIGTINGSDAG: 22 FEBRUARIE 2011
VERSOEK VIR KOMMENTAAR

U kommentaar is vir ons belangrik.

U word vriendelik versoek om die onderstaande te voltooi en u kommentaar t.o.v. die projek aan te dui. Oorhandig die vorm per hand, stuur per faks, e-pos of pos na Texture (kontak besonderhede op die briefhoof)

NAAM: P. C. Oerthuisen

NAAM VAN MAATSKAPPY / PLAAS(E) / EIENDOMSBEKRYWING(S):
Bergsig Bedekte 3 x 196 KQ

KONTAKBESONDERHEDE :

Tel/Sel: 072 9898666 / 014 7553892

Faks: _____


Posadres : Posbus 436, Naalwater, 0530.

E-pos adres : _____

My kommentaar/ aanbevelings/ versoeke t.o.v. die projek is as volg:

Dat die lyn met die grenslyn
soos aan die beaamptes getoon is,
moet loop en nie langs die
teerpad voor La Rive Hotel op
beaamde plaas is

Merthy
22/2/11



ESKOM BULGE-DORSET 132kV LYN PROJEK: Ref nr: 12/12/20/2094
OMGEWINGSIMPAKSTUDIE : PUBLIEKE DEELNAME PROGRAM
INLIGTINGSDAG: 22 FEBRUARIE 2011
VERSOEK VIR KOMMENTAAR

U kommentaar is vir ons belangrik.

U word vriendelik versoek om die onderstaande te voltooi en u kommentaar t.o.v. die projek aan te dui. Oorhandig die vorm per hand, stuur per faks, e-pos of pos na Texture (kontak besonderhede op die briefhoof)

NAAM: J. H. Vermeulen

NAAM VAN MAATSKAPPY / PLAAS(E) / EIENDOMSBEKRYWING(S):

EFFENUAR

KONTAKBESONDERHEDE :

Tel/Sel: 083 428 1652

Faks: _____

Posadres : Posbus 335

VAALWATER

E-pos adres : _____

My kommentaar/ aanbevelings/ versoeke t.o.v. die projek is as volg:

- VERWYDER ALLE TAKKE, BOME WAT UIT GEHAAL WORD.
- GEEN LYNDRARDE MAG GEMTIP WORD NIE
- GEEN ONGEMAGTIGE TOEGANG TOT DIE PLAAS BEHAAVE WOK
AF RECHTINGS.
- GEEN HEKKE MAG INGEST WORD NIE.