



APPLICATION FORM I

Ref: _____

Date received _____

Application No _____

Application approved ___ not approved ___

Date of permit/notification _____

Permit No _____

APPLICATION IN TERMS OF THE KWAZULU-NATAL HERITAGE ACT (4 OF 2008) FOR THE CONDONATION/APPROVAL/RECTIFICATION OF THE UNLAWFUL COMMENCEMENT OR CONTINUATION OF WORK ON, OR DAMAGE OF, PROTECTED HERITAGE RESOURCES

PLEASE NOTE: IT IS AN OFFENCE IN TERMS OF THE KWAZULU-NATAL HERITAGE ACT, 2008 TO MAKE ANY FALSE STATEMENT OR FAIL TO PROVIDE REQUIRED INFORMATION IN THIS APPLICATION (Detach and Consult the attached guidelines before completing this form)

THE ONUS IS ON THE APPLICANT TO ENSURE THAT THE CURRENT APPLICATION FORM IS USED. Application forms are available on the website www.heritagekzn.co.za - "Permits" – Form I

ALL APPLICATION FORMS, DEVELOPMENT PROPOSALS, PHOTOGRAPHS, MOTIVATION, AND PROOF OF PAYMENT ARE TO BE DELIVERED TO: Amafa aKwaZulu-Natali, 195 LANGALIBALELE (LONGMARKET) STREET, PIETERMARITZBURG, 3201 OR POSTED TO: BOX 2685 PIETERMARITZBURG 3200. Enquiries 033-394 6543 or Fax 033-394 6552 (For proof of payment not applications)

A. DECLARATION BY OWNER

I, SOLOMON FATAKI (AFZELIA ON BEHALF OF NQUTHU MUNICIPALITY)

(full names of owner/person authorized to sign) undertake strictly to observe the terms, conditions, restrictions, by-laws and directions under which Amafa aKwaZulu-Natali may issue the permit to me.

Signature [Signature]

Place PIETERMARITZBURG

Date

20/04/2018

(The owner of the property must fill in these details and sign this document and any plans or other documents submitted in support of this application)

B. PROPERTY DESCRIPTION:

1. Name of property: RESERVE N° 18 Title Deed No. G7638/1909

2. Erf/Lot/Farm No: 15838

Street Address: MANTULI

Local Municipality NQUTHU LOCAL MUNICIPALITY

District Municipality UMZINYATHI DISTRICT MUNICIPALITY

GPS Co-ordinates START: 28° 13' 31,46" S; 30° 46' 11,53" E, END: 28° 14' 16,19" S; 30° 48' 70,00" E

3. Current zoning UNNOT LISTED Present use AGRICULTURAL / RESIDENTIAL

4. Detail of Structures or improvements on site ROAD RESERVE

C. SIGNIFICANCE:

1. Status of the Site:

Heritage Landmark	Provincial Heritage Landmark	Listed on the Heritage Register	Heritage Conservancy
Provisionally Protected (notice issued)	Generally protected structure	Generally protected archaeological site	Generally protected grave or battlefield

Government Gazette Notice of Protection KZN Heritage Act No 4 of 2008

2. Historical/Military Significance: _____

SEE HERITAGE REPORT

References _____

3. Architectural Significance: _____

SEE HERITAGE REPORT

References _____

4. Archaeological Significance: _____

SEE HERITAGE REPORT

References _____

5. Palaeontological Significance: _____

SEE HERITAGE REPORT

References _____

D. UNLAWFUL WORK

1. Purpose of the work (Indicate the reason by marking the relevant box)

Damage/Demolition	<input checked="" type="checkbox"/>	Alteration/Addition	<input type="checkbox"/>	Repair/Redecoration	<input type="checkbox"/>
Removal from site	<input type="checkbox"/>	Subdivision	<input type="checkbox"/>	Amendment of Site Plan	<input type="checkbox"/>

2. Date when the work was first commenced 21/10/2016

3. Current Status of the Work (mark appropriate box)

Completed	<input type="checkbox"/>	Stopped pending application outcome	<input checked="" type="checkbox"/>	Stopped prior to finalisation	<input type="checkbox"/>
Underway/continuing	<input type="checkbox"/>	Decommissioned and the site rehabilitated	<input type="checkbox"/>	Decommissioned and the site abandoned	<input type="checkbox"/>

4. Detail of the work (Provide full details on the nature and purpose of the work – use a separate sheet if necessary)

SEE APPENDIX 1

1. Motivation (Motivate the purpose of the work and why it was begun/completed unlawfully)

SEE APPENDIX 2

E. CONTACT DETAILS

1. CONTRACTOR (the person who will do the work)

NAME <u>SGM BUSINESS PROJECTS</u>	
POSTAL ADDRESS <u>P.O BOX 20929</u>	
<u>ULUNDA</u>	POST CODE <u>3838</u>
TEL <u>039 312 0250</u>	FAX <u>039 312 0250</u>
CELL <u>079 529 9873</u>	QUALIFICATIONS <u>4CE PE</u>
REGISTRATION OF INDUSTRY REGULATORY BODY: <u>10023886</u>	

2. HERITAGE ARCHITECT/HERITAGE PRACTITIONER/CONSERVATOR

NAME Gavin Anderson	
POSTAL ADDRESS P.O. Box 102532 Maraisburg	
TEL 055 753 1785	POST CODE 3901
CELL 083 658 5362	FAX —
Author's Drawing Nos.	SACAP/ASAPA REG. NO. 005
SIGNATURE <i>[Signature]</i>	DATE 21/11/17

3. OWNER OF PROPERTY (Owner or delegated person to sign on the front of this form)

NAME INGONYAMA TRUST	
POSTAL ADDRESS P.O. BOX 601, PIETER MARITZBURG	
TEL 033 846 9900	POST CODE 3200
FAX 033 306 2578	

4. DELEGATED AUTHORITY (The name of the person authorized to act on behalf of a company or institution – Power or Attorney/proof of authorization to be attached)

NAME	
TEL	FAX

F. SUBMISSION FEE: R3000.00 (subject to annual increment on the 1 April)

The submission fee is payable to Amafa aKwaZulu-Natali by cheque or bank deposit/internet banking prior to the processing of this application.

Banking details in case of direct deposits:

ABSA BANK: Branch: ULUNDI Bank Code: 630330

Account in the name of AMAFA AKWAZULU-NATALI

Account No. 40-5935-6024

NB: Proof of payment to be forwarded (faxed, posted or delivered) to our office

G. PUBLIC PARTICIPATION: (Contact details of Interested and Affected Parties Consulted - written opinion to be attached to form and drawings to be signed by I & A P. See Guidelines)

Name SEE APPENDIX 5
Telephone _____ Fax _____

H. CHECKLIST OF SUPPORTING DOCUMENTATION

	YES	NO
APPLICATION FORM (COMPLETED & SIGNED BY OWNER & PLANS AUTHOR)	✓	
MOTIVATION/INCEPTION REPORT	✓	
PHOTOGRAPHS	✓	
ORIGINAL DRAWINGS	✓	
PLANS (X2 SETS) - NUMBERED AND COLOURED	✓	
PROOF OF PROFESSIONAL ACCREDITATION (e.g. copy of accreditation card)	✓	✓
PAYMENT/PROOF OF PAYMENT	✓	

APPENDIX SECTION

APPENDIX 1: PROJECT DESCRIPTION

APPENDIX 2: MOTIVATION

APPENDIX 3: CORRESPONDANCE DATED 27/10/2016 FROM DEDTEA

APPENDIX 4: DIRECTIVE DATED 12/01/2017 FROM DEDTEA

APPENDIX 5: PUBLIC PARTICIPATION PROCESS

APPENDIX 5.1: ATTENDANCE RESISTER

APPENDIX 5.2: COPY OF AFFIDAVIT

APPENDIX 5.3: PICTURES OF CONSULTATION WITH LOCAL RESIDENTS

APPENDIX 5.4: SOFT COPY OF THE RECORDED INTERVIEWS

APPENDIX 6: HERITAGE IMPACT ASSESSMENT REPORT

APPENDIX 7: PHOTOGRAPHS OF THE SITE

APPENDIX 8: MAP

APPENDIX 9: COPY OF PROFESSIONAL ACCREDITATION

APPENDIX 10: PROOF OF PAYMENT

APPENDIX 1: PROJECT DESCRIPTION



76 Valley View Road, Morningside, Durban, 4001
PO Box 37069, Overport, Durban, 4067

Tel: +27 (0)31 3032835
Fax: +27 (0)86 692 2547

**UPGRADE OF EXISTING TRACK (2.89 KM IN LENGTH) AND GRAVEL ROAD L1970 (1.67KM IN LENGTH)
ON RESERVE NO. 18 FARM NUMBER 15838 IN MANTULI, WITHIN WARD 8, NQUTHU LOCAL
MUNICIPALITY, UMZINYATHI DISTRICT MUNICIPALITY, KWAZULU-NATAL**

PROJECT DESCRIPTION

Afzelia Environmental Consultants (Pty) Ltd was appointed by Anderson Vogt Consulting Engineers on behalf of the (Client) Nquthu Local Municipality to conduct an Environmental Impact Assessment (EIA) in the form a Basic Assessment (BA) and Water Use Authorisation application. The proposed project involves the upgrading of the existing track (north-west of the Sibiyela River) from the T-junction with road D1301 and the existing gravel Road L1970 at the South-east side of the Sibiyela River to a formalised gravel road.

The upgrading of the existing track, that is situated north-west of the Sibiyela River will start from the T-junction with road D1301 at approximately GPS Coordinates: **28°13'31.46"S 30°46'11.53"E**; and end at **28°13'29.2"S 30°47'45.0"E** approximately 260m from the Sibiyela river-crossing. The road length is 2.89 km and the total width is 8.4m (width of compacted gravel surfacing: 5 m) with a road reserve of 12m and will be resurfaced to a Class 4 gravel road according to KZN Department of Transport gravel road standards.

The upgrading of the existing gravel Road L1970 commences from the Mfihlelwane Primary School at approximately GPS Coordinates: **28°14'16.19"S 30°48'20.66"E**; and ends at **28°13'49.8"S 30°48'46.3"E**. The road length is 1.67 km and the total width is 8.4m (width of compacted gravel surfacing: 5 m) with a road reserve of 12m and will be resurfaced to a Class 4 gravel road according to the KZN Department of Transport gravel road standards.

It is proposed to place a concrete slab (25x6x0.15) and several stormwater pipe infrastructures on both sections of the road of 600 mm and 900mm diameter in size and will occur at different positions as a stormwater control measure. In addition, mitre drains are used at different intervals for stormwater runoff control.

APPENDIX 2: MOTIVATION



76 Valley View Road, Morningside, Durban, 4001
PO Box 37069, Overport, Durban. 4067

Tel: +27 (0)31 3032835
Fax: +27 (0)86 692 2547

**UPGRADE OF EXISTING TRACK (2.89 KM IN LENGTH) AND GRAVEL ROAD L1970 (1.67KM IN LENGTH)
ON RESERVE NO. 18 FARM NUMBER 15838 IN MANTULI, WITHIN WARD 8, NQUTHU LOCAL
MUNICIPALITY, UMZINYATHI DISTRICT MUNICIPALITY, KWAZULU-NATAL**

MOTIVATION

The Department of Economic Development, Tourism and Environmental Affairs (DEDTEA) in their correspondence dated 27/10/2016 (Refer to **Appendix 3**) gave exemption to Nquthu Local Municipality for the upgrade of the existing gravel road L1970 at the South-east side of the Sibiyela River, as it does not constitute an activity which is identified in terms of sections 24(2) and 24D of National Environmental Management Act (NEMA) (No. 107 of 1998) and therefore, does not require an Environmental Authorisation. The upgrade of the existing track (2.89 km in length) from the T-junction with Road D1301 at the North-west side of the Sibiyela River did not form part of the exemption.

The road upgrade application is a community based project that is funded by a Government Grant. Nquthu Local Municipality was under pressure to show expenditure to the Municipal Infrastructure Grant (MIG). The Municipality then appointed Anderson Vogt Consulting Engineers as the Project Manager's and instructed them to continue with construction activities on the existing track at the North-west side of the Sibiyela River, however these area of construction activities was not included in the exemption letter by DEDTEA dated 27/10/2016.

A directive in terms of section 28(4) of NEMA (No. 107 of 1998) as amended in respect of the upgrade of existing track (2.89 km in length) and gravel road L1970 (1.67km in length) in Mantuli was issued by DEDTEA to the Nquthu Local Municipality on 12/01/2017 (Refer to **Appendix 4**) to cease construction activities pending the application outcome.

The upgrade of the road and installation of new stormwater drainage infrastructure will improve road access for the local residents, improve road drainage systems and create employment opportunities to the previously disadvantaged local communities during the construction phase of the project.

**APPENDIX 3: CORRESPONDANCE DATED 27/10/2016
FROM DEDTEA**



edtea

Department :
Economic Development, Tourism and
Environmental Affairs

PROVINCE OF KWAZULU-NATAL

KZN Department of Economic Development,
Tourism & Environmental Affairs
Directorate: Environmental Services
Tel: 034 – 299 7908
Fax: 034 – 299 8530
Enquiries: G Willis-Smith
Date: 27 October 2016

Afzelia Environmental Consultants
P O Box 37069
Overport
Durban
4067

Attention: Solomon Fataki

Dear Sir

**EIA/UNLISTED ACTIVITY: THE PROPOSED UPGRADING OF A PORTION OF MANTULI ROAD
LOCATED IN WARD 8, NQUTHU LOCAL MUNICIPALITY**

1. Your EIA Enquiry Form together with appended items dated 14 October 2016 regarding the abovementioned has reference.
2. This Department has studied the information provided in your correspondence and is of the opinion that the proposed project by Nquthu Local Municipality does not constitute an activity which is identified in terms of sections 24(2) and 24D of the National Environmental Management Act (Act 107 of 1998) (NEMA) and therefore does not require environmental authorization.
3. The portion of Mantuli Road to be upgraded is located at the following coordinates:
Start of road: 28° 14' 16.19" S; 30° 48' 20.66" E
End of road: 28° 14' 01.83" S; 30° 48' 53.22" E
4. The developer is reminded of section 28 of NEMA and their duty regarding care and remediation of any environmental damage that may occur during the lifetime of the project.

Yours faithfully

for: Head of Department:
Department of Economic Development, Tourism & Environmental Affairs

**APPENDIX 4: DIRECTIVE DATED 12/01/2017 FROM
DEDTEA**



edtea

Department :
Economic Development, Tourism and
Environmental Affairs
PROVINCE OF KWAZULU-NATAL

KZN Department of Economic Development,
Tourism & Environmental Affairs
Directorate: Environmental Services, N Region
P O Box 125, Dundee, 3000
Tel: 034 - 2997913
Fax: 034 - 2997904

Directorate: Environmental Services

Enquiries: Mr. Bongani Motau	Telephone	: 034 – 299 7918	Private Bag	: Box 125
Imibuzo :	Ucingo	:	IsikhwamaSeposi: Dundee	
Navrae :	Telefoon	:	PrivaatSak	: 3000

Reference: DC24/Dir/002/2016	Fax	: 034 – 299 7904	Date	: 12 January 2017
Inkomba:	iFeksi	:	Usuku	:
Verwysing:	Faks	:	Datum	:

Directorate: Environmental services

The Municipal Manager
Nquthu Local Municipality
Private Bag X 5521
NQUTHU
3135

Attention : Mr. Bonginkosi Gumbi

*Cc: Steve Congdon (Anderson Vogt & Partners)
Solomon Fataki (Afzelia)*

HAND DELIVERY

Dear Sir

DIRECTIVE IN TERMS OF SECTION 28 (4) OF THE NATIONAL ENVIRONMENTAL MANAGEMENT ACT OF 1998 (ACT NO. 107 OF 1998), AS AMENDED IN RESPECT OF THE PROPOSED UPGRADING OF A PORTION OF MANTULI ROAD LOCATED IN WARD 8, NQUTHU LOCAL MUNICIPALITY

The site investigation carried out on 13th December 2016 by the officials of the Department of Economic Development Tourism and Environmental Affairs, (hereafter referred to as “the Department”) on site refers.

1. I, Dr Khumbulani Mbatha, in my capacity as the Deputy Director-Environmental Services, hereby issue you Mr. Bonginkosi Gumbi in your personal capacity as the Municipal Manager of Nquthu Local Municipality with a directive in terms of Section 28 (4) of the National Environmental Management Act of 1998 (Act No 107 of 1998) as amended (hereafter referred to as “NEMA”).

<i>KwaZulu Natal Department of Economic Development, Tourism and Environmental Affairs</i>	<i>The Proposed Upgrading of a Portion of Mantuli Road Located in Ward 8, Nquthu Local Municipality DC24/Dir/002/2016</i>	<i>1 of 3</i>
--	---	---------------

2. This directive relates to your failure to comply with the provisions of section 28 (1) of NEMA regarding your responsibility relating to the duty of care and remediation of environmental damage in that you have commenced with the road construction activities beyond an area for which the Department has given an exemption for environmental authorization (Refer to the Department's correspondence dated 27 October 2016).
3. The site assessment by an Environmental Assessment Practitioner (EAP) from Afzelia Environmental Consultants revealed that the area beyond the exempted area could be a wetland.
4. An EAP further proposes that wetland specialist study as well as wetland delineation be conducted before any construction activities can commence.

Details of conduct constituting non-compliance

5. The aforementioned site investigation revealed that you have failed to comply with the provisions of section 28 (1) of NEMA, by the road construction activities that you have commenced with beyond the area for which the Department has given an exemption for environmental authorization.
6. Section 28 (1) of NEMA states that, "every person who causes, has caused or may cause significant pollution or degradation of the environment must take reasonable measures to prevent such pollution or degradation from occurring, continuing or recurring, or, in so far as such harm to the environment is authorized by the law or cannot reasonably be avoided or stopped, to minimize and rectify such pollution or degradation of the environment".

Steps to be taken

You are required to;

7. With effect from the day of receipt of this directive, cease construction work in the area that is beyond the area for which exemption for environmental authorization was issued by the Department in the correspondence dated 27 October 2016.
8. Engage the services of an independent wetland specialist to investigate if there is a wetland beyond the area for which the Department has given exemption. Studies from any other specialists which the EAP may have engaged as part of the Basic Assessment Process may also be included.
9. Evaluate and assess the impact (if any) of the above mentioned activity on the environment.
10. Conduct specialist wetland study, delineate wetland, and compile rehabilitation and implementation plans for all affected areas and report thereon to the Department.
11. No further construction activities must occur on site, outside the exempted area until the Environmental Authorization Section of the Department has received all of the specialist studies and has had time to review them.
12. The specialist wetland study reports as well as the rehabilitation and implementation plans must be submitted to the Department for the attention of the Control Environmental Officer: Environmental Impact Assessment, Umzinyathi District: at the following address: **Private Bag X 2055, DUNDEE 3000** or hand delivered at: **Talana Building, 26 Beaconsfield Street, DUNDEE 3000**
13. Upon reviewing the submitted reports, the Department will then make a decision based on the submitted information.

KwaZulu Natal Department of Economic Development, Tourism and Environmental Affairs	The Proposed Upgrading of a Portion of Mantuli Road Located in Ward 8, Nquthu Local Municipality DC24/Dir/002/2016	2 of 3
---	--	--------



Failure to comply with this Directive

14. In relation to the aforementioned directive, please take due cognizance of the following:

14.1 In terms of Section 49A (1) (g) a person is guilty of an offence if that person fails to comply with a directive issued in terms of this Act.

14.2 In terms of Section 49B (1) of NEMA a person convicted of an offence in terms of section 49A (1) (g) is liable to a fine not exceeding R10 million or to imprisonment for a period not exceeding 10 years, or to both such fine or such imprisonment.

Reasons why advance notice in writing of my intention to issue this directive should not be given

15. The threat to the environment is imminent; an advance notice will take time while the risks escalate.

Signed on this 12th day of JANUARY 2017 at DLUNDI



Dr Khumbulani Mbatha
Deputy Director-Environmental Services
Department of Economic Development, Tourism and Environmental Affairs

Acknowledgement of Receipt:

Received by Mr/Ms _____ on behalf
of _____ on this _____ day of _____ 2017 at

Signature: _____

KwaZulu Natal Department of Economic Development, Tourism and Environmental Affairs	The Proposed Upgrading of a Portion of Mantuli Road Located in Ward 8, Nquthu Local Municipality DC24/Dir/002/2016	3 of 3
---	--	--------

APPENDIX 5: PUBLIC PARTICIPATION PROCESS

APPENDIX 5.1: ATTENDANCE RESISTER



76 Valley View Road, Morningside, Durban, 4001
 PO Box 37069, Overport, Durban, 4067

Tel: +27 (0)31 3032835
 Fax: +27 (0)86 692 2547

ATTENDANCE REGISTER

UHLELO LOKUXHUMANA NOMPHEKATHI (PUBLIC PARTICIPATION)

UHLELO LOKUTHUTHUKISWA KOMQWAQO (NORTH-WEST OF THE SIBIYELA RIVER) KUSEKA EMPAMBANWENI EWU D1301 KANYE NOMGWAQO WOBHUQU OWAZIWA L1970 NGASE MUFULENI OBIZWA NGE SIBIYELA RIVER, EPULAZINI ELIWUNOMBOLO 15838 RESERVE NO. 18 EWADINI 8, NQUTHU LOCAL MUNICIPALITY, UMZINYATHI DISTRICT MUNICIPALITY, KWAZULU-NATAL

Igama nesibongo	Ikheli lendawo ohlala kuyo	Nombolo yocingo	Ungasayina lana/ isignesha
19/08/16/08 Bhaka Baka Bonibisi	Mantuli Road	0764222328	BLD
S.M. Buxholozi	Mantuli Road	0724953786	S.M. Buxholozi
P.S. FRIJKA	AFZELIA	0820860133	Frijka
N.S. SITHOLE	AFZELIA	0734347462	Sithole
A. EDSON	Independent Consultant	0844614850	Edson



76 Valley View Road, Morningside, Durban, 4001
 PO Box 37069, Overport, Durban, 4067
 Tel: +27 (0)31 3032835
 Fax: +27 (0)86 692 2547

Igama nesibongo	Ikhehli lendawo ohlala kuyo	Nombolo yocingo	Ungasayina lana/ isignasha
(71) MRS BONGEKILE M. KHUMALO	MANTULI ROAD	0823445161 OR 0762061061	B Khumalo <i>and neqho</i>
(68) MRS THEMBA M. NENE	MANTULI ROAD	079 148 0484 0791480484	T M NENE
1928 MR MOSES BUTHELEZI	MANTULI ROAD	0791539076	UPRIZWA
73 MRS MARYINA BUTHELEZI	MANTULI ROAD	079 153 9076	MINDAHLI

APPENDIX 5.2: COPY OF AFFIDAVIT



AFFIDAVIT

I SOLOMON FATAKI ID NO. 7410 238924184
RESIDING AT: 12 LONGWOOD, 73 PROSPECT ROAD, UMBILO, URBAN
TEL: NO: 0313037835 SEX: M AGE: 43
EMPLOYED AT: AFRICA ENVIRONMENTAL CONS. TEL NO: 0313037835

STATES IN ENGLISH UNDER OATH:- the following people were interviewed on 02/11/2017 at Mantuli within ward 8 Nyuthu municipality, Kwazulu-Natal: Mr. S.M. Buthelezi (ward councillor), Mr. Bhekabakubo S. Shiso (69), Mrs Bongelile M Khumalo (71), Mr Thembani N Khumalo (68), Mr Nosu Buthelezi (89 years). The summary of the translated recorded interviews state that there are no graves within the upgraded and extended footprint track (Mantuli Road). Two separate graveyards were identified by family members, both are 100m away from the upgraded road and can be clearly seen as concrete slabs or stone piles defining the graves. Remnants (rubble) of old mud houses as indicated by piles of rock and as pointed out by HAP, lie close to the extended track footprint and whilst small sections of these rock piles have been impacted upon by the construction activities, it was ascertained during PPP involving elders of the surrounding communities and ward councillor, that no complaint about ruined structures or graveyard damage due to construction of Mantuli road has ever been voiced. According to those interviewed on 02/11/2017 family members are buried in older known graveyards where other family members are also buried. In addition, it was stated by those interviewed that there was public consultation involving all the communities before deciding on the route for the upgraded and extended Mantuli road so everyone knew where the road would be and no one expressed any concerns about graveyards or house ruins being affected.

I know and understand the contents of this declaration.
I have no objection to taking the prescribed oath.
I consider the oath to binding on my conscience.



Signature of Deponent

I certify that the above statement was taken by me and that the deponent has acknowledged that he/she knows and understands the contents of this statement. The statement was sworn before me and the deponent's signature was placed thereof in my presence.




COMMISSIONER OATH
36 Deodar Avenue
UMBULO SAPS




RANK

APPENDIX 5.3: PICTURES OF CONSULTATION WITH RESIDENTS

**UPGRADE OF EXISTING TRACK (2.89 KM IN LENGTH) AND GRAVEL ROAD L1970 (1.67KM IN LENGTH)
ON RESERVE NO. 18 FARM NUMBER 15838 IN MANTULI, WITHIN WARD 8, NQUTHU LOCAL
MUNICIPALITY, UMZINYATHI DISTRICT MUNICIPALITY, KWAZULU-NATAL
PICTURES OF PUBLIC PARTICIPATION HELD AT MANTULI ON 02/12/2017**



**APPENDIX 5.4: SOFT COPY OF THE RECORDED
INTERVIEWS**

APPENDIX 6: HERITAGE IMPACT ASSESSMENT REPORT

APPENDIX 7: PHOTOGRAPHS OF THE SITE

UPGRADE OF EXISTING TRACK (2.89 KM IN LENGTH) AND GRAVEL ROAD L1970 (1.67KM IN LENGTH) ON RESERVE NO. 18 FARM NUMBER 15838 IN MANTULI, WITHIN WARD 8, NQUTHU LOCAL MUNICIPALITY, UMZINYATHI DISTRICT MUNICIPALITY, KWAZULU-NATAL

SITE PHOTOGRAPHS



Photograph 1: Shows the upgraded existing track



Photograph 2: Shows the upgraded existing track



Photograph 3: Shows the graveyard 1 situated 80m from the road



Photograph 4: Shows the graveyard 2 situated 90m from the road

APPENDIX 8: MAP

PROPOSED MANTULI ROAD LOCALITY



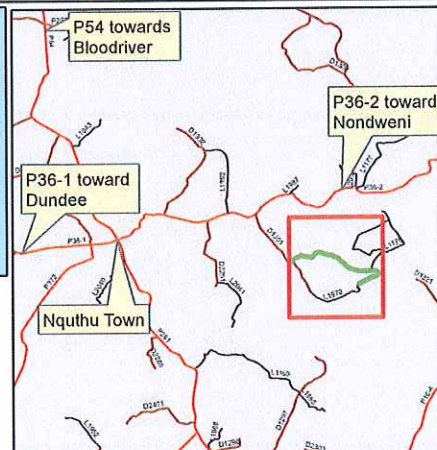
Scale - 1:10 000

Mantuli road locality

consultant
ANDERSON VOGT

P O BOX 772
94 VICTORIA STREET
DUNDEE - 3000

TEL: 034 212-3142 FAX: 034 212-4437



**APPENDIX 9: COPY OF PROFESSIONAL
ACCREDITATION**

SIGNATURE Y

FURTHER CRM ACCREDITATION		
CRM Status	Year	Speciality
1. Principal Investigator	1998	1. Stone Age, Rock Art, Iron Age

This card is subject to the conditions issued to the card holder. This card remains the property of ASAPA and must be surrendered on request. If found please return to: ASAPA, P.O. Box 172, Wits, 2050, RSA. www.asapa.org.za

SIGNATURE Y



FURTHER CRM ACCREDITATION		
CRM Status	Year	Speciality

This card is subject to the conditions issued to the card holder. This card remains the property of ASAPA and must be surrendered on request. If found please return to: ASAPA, P.O. Box 172, Wits, 2050, RSA. www.asapa.org.za



ACCREDITED PROFESSIONAL ARCHAEOLOGIST FOR THE SADC REGION

G Anderson
005

Professional Member
EXP. 31/07/2016



ACCREDITED PROFESSIONAL ARCHAEOLOGIST FOR THE SADC REGION

L Anderson
006

Professional Member
EXP. 31/07/2016

APPENDIX 10: PROOF OF PAYMENT

Standard Bank of South Africa

ComputerGeneratedCopy

The Standard Bank of South Africa Limited Registered Bank Reg. No. 1962/000738/06

CUSTOMER ALL PAYMENTS FINAL AUDIT REPORT

Customer No	507121123	User Name	AFZELIA ENVIRONMENTAL
User ID	ODB20	Reference	2017347001
Sub Module	SSVS	Action date	20171214
Description	AMAFA KZN		N/A
Finalreleasingoperators	ZWR51 PCH BATHO		
Sub-batch	001	From Account no	0000252804244
		From Account Name	AFZELIA ENVIROMENTAL

Trans No	1
Acc No / CDI	4059356024
Branch No	630330
Statement Ref	12063 - AFZELIA ENVI
Account Name	AMAFA AKWAZULU-NATALI
Creditor Code	AMAFA
Amount	700.00
StatusDescription	FINAL AUDIT TO BE DOWNLOADED
RTGS/RTC	
ISN/Bus Ref	0
Pay Alert	N

Standard Bank of South Africa

ComputerGeneratedCopy

The Standard Bank of South Africa Limited Registered Bank Reg. No. 1962/000738/06

CUSTOMER ALL PAYMENTS FINAL AUDIT REPORT

Customer No	507121123	User Name	AFZELIA ENVIRONMENTAL
User ID	ODB20	Reference	2017347001
Sub Module	SSVS	Action date	20171214
Description	AMAFA KZN		N/A
Finalreleasingoperators	ZWR51 PCH BATHO		
Sub-batch	001	From Account no	0000252804244
		From Account Name	AFZELIA ENVIROMENTAL

Trans No	2
Acc No / CDI	4059356024
Branch No	630330
Statement Ref	12063 - AFZELIA ENVI
Account Name	AMAFA AKWAZULU-NATALI
Creditor Code	AMAFA
Amount	3,500.00
StatusDescription	FINAL AUDIT TO BE DOWNLOADED
RTGS/RTC	
ISN/Bus Ref	0
Pay Alert	N