








**Proposed 2nd Access
Road on Rem
P71 & P22 Nietgedacht
535JQ**

Basic Assessment Report

Figure 1: Topographic Map

-  Approved K33 Road Alignment
-  Project Site
-  Approved FS Site
-  Farm Portion
-  K33 Servitude

ROAD ACCESS TO PROJECT SITE

